

**+NOTICE!!**

**These documents have been scanned!**

**Do not place un-scanned documents beneath this notice!**

**Do not remove this notice from this file!**

GPO Jacket No. 560-102  
Print Order 61540  
Rise Business Services, LLC  
Job=AZ15 12:00:00 AM



Box Number= AZ15174



Claim Begin-End: AMC316095-AMC316145

**1 Initial Receipt**



AZ15174-5

AMC361830-AMC316548

THIS FOLDER CONTAINS

LOCATION NOTICES SERIALIZED

A MC 316095 THROUGH

A MC 316145

LEAD NO. (IF DIFFERENT) \_\_\_\_\_

Date Prepared: May 29, 1996

Lead A MC Number: A MC 316095

Ending A MC Number: A MC 316145

CASE CLAIM INDEX

<u>SERIAL NUMBER</u>	<u>CLOSURE DECISION DATE</u>	<u>CLAIM NAME</u>
A MC 316095		
A MC 316096		
A MC 316097		
A MC 316098		
<del>A MC 316099</del>	5/24/96	
A MC 316100		
A MC 316101		
A MC 316102		
A MC 316103		
A MC 316104		
A MC 316105		
A MC 316106		
A MC 316107		
A MC 316108		
A MC 316109		
A MC 316110		
A MC 316111		
A MC 316112		
A MC 316113		
A MC 316114		
A MC 316115		

A MC 316116

---

A MC 316117

---

A MC 316118

---

A MC 316119

---

A MC 316120

---

A MC 316121

---

A MC 316122

---

A MC 316123

---

A MC 316124

---

A MC 316125

---

A MC 316126

---

A MC 316127

---

A MC 316128

---

A MC 316129

---

A MC 316130

---

A MC 316131

---

A MC 316132

---

A MC 316133

---

A MC 316134

---

A MC 316135

---

A MC 316136

---

A MC 316137

---

A MC 316138

---

A MC 316139

---

A MC 316140

---

A MC 316141

---

A MC 316142

---

A MC 316143

---

A MC 316144

---

A MC 316145

---

MINING CLAIMS MILL OR TUNNEL SITES  
STATUS REPORT

\* Lead Serial No. A MC 316095 \* Township(s) 8S

\* Lode Claims 51 \* Range(s) 18E

Placer Claims \_\_\_\_\_ \* Section(s) 10, 11, 12, 14, 15

Association Placers \_\_\_\_\_

Not Enough Locators \_\_\_\_\_ \* General Jurisdiction of:

Mill Sites \_\_\_\_\_ BLM  National Forest \_\_\_\_\_

Tunnel Sites \_\_\_\_\_ \* Code 669

STATUS CHECKED: MTP  ORCA  BY PR

\* Relocations \_\_\_\_\_ \* PRIVATE/STATE Surface (Code 880 )

*many pack*  
*Center Star = SRHE + SX*  
*Long Trail, Middle Maud, Albatros No-17 = SX*  
*ALBATROS ITRUB, Clark No. 1, = SX*

\* Timely Filed yes

\* Fee: Correct yes \* Claims Partially Void: Fee  Withdrawn \_\_\_\_\_

Shortage \_\_\_\_\_ Claimants maps properly reflect patented

Overage \_\_\_\_\_ lands

Refund \_\_\_\_\_ \* Claims Void: Fee \_\_\_\_\_ Withdrawn \_\_\_\_\_

Authorized \_\_\_\_\_

\* Over-the-Counter X

Mail \_\_\_\_\_ Wilderness Area \_\_\_\_\_

*No Quarter Sections Given*  
*no maps*

UNITED STATES  
DEPARTMENT OF THE INTERIOR  
BUREAU OF LAND MANAGEMENT

RECEIPT AND ACCOUNTING ADVICE

NO. 1666309  
LH/AZ 08/13/91

Subject: LOCATION NOTICES (S1) 2 7 12 510.00

Applicant: MAGMA COPPER COMPANY  
P.O. BOX M  
SAN MANUEL, AZ. 85631  
SAME-CK#157205

Remitter:

Assignor:

**ENTERED IN COMPUTER** 8/19/91 *OK en*  
*JR was*

LEASE MANAGEMENT DATA  NEW  UPDATE  PAYMENT

ORIGINAL SERIAL NO.	ASG.	TYPE	ST.	CTY.	FUND SYMBOL	ACRES/UNITS	RATE
AMC316095-145							

AMOUNT	ANV. DATE	EXP. DATE	BILL CYC.	S/C	DISTRICT	NEXT BILL	MISC. DATA	U of M	ACTUAL UNITS

ASSIGNMENT SERIAL NO.	ASG.	TYPE	ST.	CTY.	FUND SYMBOL	ACRES/UNITS	RATE

AMOUNT	ANV. DATE	EXP. DATE	BILL CYC.	S/C	DISTRICT	NEXT BILL	MISC. DATA	U of M	ACTUAL UNITS

APPLY REMITTANCE			
ACTION	FUND SYMBOL	CTY.	AMOUNT
FILING FEE			
RENTAL			
UNEARNED			
REFUND			
TOTAL			
AMOUNT DUE			

Remarks:

BY: \_\_\_\_\_ DATE: \_\_\_\_\_

Lease in Escrow?  
 KGS? Of Interest?  
 Auto Escalates? Operating Rights?  
 Auto Renew? Operator  
 Bond Filed?

**FOR MMS USE ONLY**

BILLEE		FOREST REFUGE
NUMBER		
OCS SECTION		
CODE		

UNITED STATES  
DEPARTMENT OF THE INTERIOR  
BUREAU OF LAND MANAGEMENT

RECEIPT AND ACCOUNTING ADVICE

NO. 1666309  
08/13/91

LH/AZ

Subject: LOCATION NOTICES (51)

2 7 12

510.00

Applicant:

MAGMA COPPER COMPANY  
P.O. BOX M  
SAN MANUEL, AZ. 85631

SAME-CK#157205

Remitter:

Assignor:

8/19/91 OK en  
JRW

LEASE MANAGEMENT DATA									
<input type="checkbox"/> NEW <input type="checkbox"/> UPDATE <input type="checkbox"/> PAYMENT									
ORIGINAL SERIAL NO.	ASG.	TYPE	ST.	CTY.	FUND SYMBOL			ACRES/UNITS	RATE
AMC316095-145								✓	X

AMOUNT	ANV. DATE	EXP. DATE	BILL CYC.	S/C	DISTRICT	NEXT BILL	MISC. DATA	U of M	ACTUAL UNITS
					✓		Center Sta. = SRHE + SX Long trail, middle made, Albatross No-17 = SX ALBATROSS / THRU B, Clark Nat, = SX		

ASSIGNMENT SERIAL NO.	ASG.	TYPE	ST.	CTY.	FUND SYMBOL			ACRES/UNITS	RATE
								✓	

*Claimants mark properly reflect go*

AMOUNT	ANV. DATE	EXP. DATE	BILL CYC.	S/C	DISTRICT	NEXT BILL	MISC. DATA	U of M	ACTUAL UNITS

APPLY REMITTANCE			
ACTION	FUND SYMBOL	CTY.	AMOUNT
FILING FEE			
RENTAL			
UNEARNED			
REFUND			
TOTAL			
AMOUNT DUE			

Remarks:

BY: \_\_\_\_\_ DATE: \_\_\_\_\_

Lease in Escrow?  
 KGS?                      Of Interest?  
 Auto Escalates?            Operating Rights?  
 Auto Renew?                Operator  
    Bond Filed?

FOR MMS USE ONLY		
BILLEE	NUMBER	FOREST REFUGE
OCS SECTION	CODE	



**NOTICE!!**

**These documents have been scanned!**

**Do not place un-scanned documents beneath this notice!**

**Do not remove this notice from this file!**

GPO Jacket No. 560-102  
Print Order 61540  
Rise Business Services, LLC  
Job=AZ15 12:00:00 AM



Box Number= AZ15174



Claim Begin-End: AMC316095-AMC316145

**2 Correspondence**



AZ15174-5 - AMC361830-AMC316548

OFFICIAL COPIES /CF/ /SD READ/ /GROUP/ /SECTION/ /AUTHOR/

3800 (952.3) MH  
AMC 33845  
AMC 316095

JAN 21 1999

CERTIFIED MAIL - RETURN RECEIPT REQUESTED

DECISION

AMT (USA) Inc. : Mining Claims  
% Leo Smith :  
6985 North Oracle Road :  
Tucson, Arizona 85704 :

Extension of Time Allowed in Which  
to File Change of Name Information

On August 26, 1998, two quitclaim deeds were filed in this office. The first deed transferred an undivided fifty percent interest in 84 mining claims from BHP Copper, Inc. to AMT (USA) Inc. The second deed transferred BHP Copper Inc's remaining fifty percent interest to AMT (USA) Inc.

Because the mining claims were in the name of Magma Copper, Inc., not BHP Copper, Inc., a Decision was issued December 15, 1998, allowing a period of thirty days in which to submit documentation showing the name change from Magma Copper, Inc. to BHP Copper, Inc.

On January 14, 1998, a request to have the transfer held in abeyance was filed. This request is granted and the transfer documents will be held pending completion of the name change from Magma Copper, Inc. to BHP Copper, Inc.

If additional information is required, please contact Mary Hyde at (602) 417-9518.

**/s/ Doris D. Morrison**

Mary Jo Yoas  
Supervisor, Lands and Minerals Operations

LAW OFFICES OF  
**LEO N. SMITH**  
CASAS ADOBES PROFESSIONAL PLAZA  
6985 NORTH ORACLE ROAD  
TUCSON, ARIZONA 85704

FAX (520) 797-9770

TELEPHONE (520) 797-0777

January 13, 1999

Mary Jo Yoas/Mary Hyde  
Land and Minerals Operations  
Bureau of Land Management  
Arizona State Office  
222 North Central Avenue  
Phoenix, AZ 850040-2203

Re: 3800 (952.3) MH  
AMC 33845  
AMC 316095

Dear Ms. Yoas and Ms. Hyde:

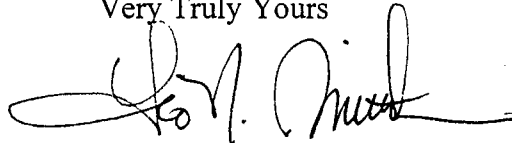
As discussed in my telephone conversations yesterday with the two of you, this shall serve as a formal written request that the December 15, 1998 Decision concerning unpatented mining claims transferred from BHP Copper, Inc. to AMT (USA) Inc. be held in abeyance so that BHP Copper, Inc. (formerly Magma Copper, Inc.) can complete the name change requirements from Magma Copper, Inc. to BHP Copper, Inc. with respect to the claims described in the quitclaim deeds filed with your office on August 26, 1998.

I am advised that the Bureau of Land Management has, in its files, the requisite documents evidencing the name change and that BHP Copper, Inc. need file only the filing fee totaling \$420.00 for the 84 unpatented claims described in the quitclaim deeds and that BHP Copper, Inc. is in the process of furnishing the BLM with name change documentation and fee requirements with respect to other unpatented claims that it holds in Arizona.

By copy of this letter to Ms. Patricia D. Peraza at BHP Copper, Inc. I am enclosing a copy of your December 15, 1998 Decision together with a copy of a list of the claims involved so that BHP Copper, Inc. can complete the name change requirements with respect to the claims previously quitclaimed to AMT (USA) Inc.

Thank you for your consideration in this matter.

Very Truly Yours



Leo N. Smith

xc: Patricia D. Peraza - BHP Copper, Inc.  
AMT (USA) Inc.

RECEIVED  
BUREAU OF  
LAND MANAGEMENT  
JAN 14 10 30 AM '99

LAW OFFICES OF  
**LEO N. SMITH**  
CASAS ADOBES PROFESSIONAL PLAZA  
6985 NORTH ORACLE ROAD  
TUCSON, ARIZONA 85704

FAX (520) 797-9770

TELEPHONE (520) 797-0777

January 13, 1999

Mary Jo Yoas/Mary Hyde  
Land and Minerals Operations  
Bureau of Land Management  
Arizona State Office  
222 North Central Avenue  
Phoenix, AZ 850040-2203

Re: 3800 (952.3) MH  
AMC 33845  
AMC 316095

Dear Ms. Yoas and Ms. Hyde:

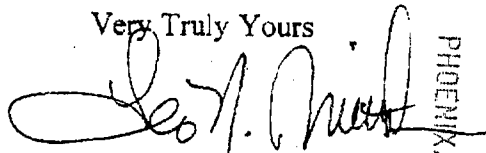
As discussed in my telephone conversations yesterday with the two of you, this shall serve as a formal written request that the December 15, 1998 Decision concerning unpatented mining claims transferred from BHP Copper, Inc. to AMT (USA) Inc. be held in abeyance so that BHP Copper, Inc. (formerly Magma Copper, Inc.) can complete the name change requirements from Magma Copper, Inc. to BHP Copper, Inc. with respect to the claims described in the quitclaim deeds filed with your office on August 26, 1998.

I am advised that the Bureau of Land Management has, in its files, the requisite documents evidencing the name change and that BHP Copper, Inc. need file only the filing fee totaling \$420.00 for the 84 unpatented claims described in the quitclaim deeds and that BHP Copper, Inc. is in the process of furnishing the BLM with name change documentation and fee requirements with respect to other unpatented claims that it holds in Arizona.

By copy of this letter to Ms. Patricia D. Peraza at BHP Copper, Inc. I am enclosing a copy of your December 15, 1998 Decision together with a copy of a list of the claims involved so that BHP Copper, Inc. can complete the name change requirements with respect to the claims previously quitclaimed to AMT (USA) Inc.

Thank you for your consideration in this matter.

Very Truly Yours



Leo N. Smith

PHOENIX, ARIZONA

1999 JAN 13 P 4: 16

RECEIVED  
BLM, AZ STATE OFFICE

xc: Patricia D. Peraza - BHP Copper, Inc.  
AMT (USA) Inc.

LAW OFFICES OF  
**LEO N. SMITH**  
CASAS ADOBES PROFESSIONAL PLAZA  
6985 NORTH ORACLE ROAD  
TUCSON, ARIZONA 85704

FAX (520) 797-9770

TELEPHONE (520) 797-0777

FACSIMILE TRANSMISSION COVER SHEET

Total Pages: 2 (including Cover Sheet)

Date January 13, 1999

To: Mary Jo Yoas/Mary Hyde  
Land & Minerals Operations  
BLM - Arizona State Office  
Phoenix, AZ

Receiving  
Fax No.: (602) 417-9490

Comments:

Dear Ms. Yoas and Ms. Hyde:

See enclosed - hard copy to follow in U.S. mail.

  
LNS

RECEIVED  
BLM, AZ STATE OFFICE  
1999 JAN 13 P 4: 16  
PHOENIX, ARIZONA

If there is any problem with this transmission, please call 520/797-0777

MHyde  
12/14/98  
12/14/98

OFFICIAL COPIES /CF/ /SD READ/ /GROUP/ /SECTION/ /AUTHOR/

3800 (952.3) MH  
AMC 33845  
AMC 316095

DEC 15 1998

CERTIFIED MAIL - RETURN RECEIPT REQUESTED

DECISION

AMT (USA) Inc. : Mining Claims As Shown  
% Leo Smith : On the Attached List  
6985 North Oracle Road :  
Tucson, Arizona 85704 :

Additional Information Requested  
Transfer Held for Rejection

On August 26, 1998, two quitclaim deeds were filed in this office. The first deed transferred an undivided fifty percent interest in the claims listed on the attached sheet from BHP Copper, Inc. to AMT (USA) Inc. The second deed transferred BHP Copper Inc's remaining fifty percent interest to AMT (USA) Inc.

According to the Bureau of Land Management records, the claimant of record is Magma Copper, Inc. Because the claims are not in the name of BHP Copper, Inc., the transfer of interests cannot be processed.

If a transfer of interest from Magma Copper, Inc. to BHP Copper, Inc. has taken place, that deed, with appropriate fees, must be submitted prior to approval of the transfer to AMT (USA) Inc..

A period of thirty days is allowed in which to submit the additional documentation, or the transfers will be rejected.

If additional information is required, please contact Mary Hyde at (602) 417-9518.

**/s/ Mary Jo Yoas**

Mary Jo Yoas  
Supervisor, Lands and Minerals Operations

Enclosure

cc: AMT (USA) Inc.  
7400 North Oracle Road, Suite 343  
Tucson, Arizona 85704

MHYDE:snb:12/14/98:AMC33845



# United States Department of the Interior

## BUREAU OF LAND MANAGEMENT

Arizona State Office  
3707 North 7th Street  
P.O. Box 16563  
Phoenix, AZ 85011-6563

In reply refer to:

3800 (933) MH  
A MC 316099

MAY 24 1996

CERTIFIED MAIL - RETURN RECEIPT REQUESTED

### DECISION

Mining Claimant(s)	:	Mining Claim(s),
as Shown on the	:	Mill Site(s) and Tunnel
Enclosed Sheet(s)	:	Site(s) as Shown on the
	:	Enclosed Sheet(s)

### MINING CLAIMS, MILL SITES AND TUNNEL SITES DECLARED ABANDONED

Claimants are required to pay a nonrefundable maintenance fee of \$100 or submit a small miner's maintenance fee waiver for each claim/site for each specified assessment year. These requirements were established by Public Laws 102-381, 106 Stat. 1374, dated October 5, 1992, and 103-66, 107 Stat. 405, dated August 10, 1993, and the regulations implemented August 30, 1994, at 43 CFR 3833.1-5, 1-6, and 1-7.

The BLM records do not show receipt of a maintenance fee payment or exemption for the mining claim(s), mill site(s) and tunnel site(s) listed on the enclosed sheet(s) on or before August 31, 1995.

If the maintenance fee or other exemption was timely submitted to the BLM, Arizona State Office for 1996, please furnish proof to this office no later than 30 days from receipt of this Decision.

If the proof is not furnished during the 30-day period, the mining claim(s), mill site(s), and/or tunnel site(s) will be removed from the BLM records as abandoned and void.

*Mary Jo Yoas*

Mary Jo Yoas  
Chief, Lands and Minerals  
Operations Section

Enclosure

*Closed*  
*316099*  
*8/31/95 MH SR*

ENTERED IN COMPUTER

MAY 24 1996

*JJB*

Rediscover Your Public Lands



Is your RETURN ADDRESS completed on the reverse side?

**SENDER:**

- Complete items 1 and/or 2 for additional services.
- Complete items 3, 4a, and 4b.
- Print your name and address on the reverse of this form so that we can return this card to you.
- Attach this form to the front of the mailpiece, or on the back if space does not permit.
- Write "Return Receipt Requested" on the mailpiece below the article number.
- The Return Receipt will show to whom the article was delivered and the date delivered.

I also wish to receive the following services (for an extra fee):

1.  Addressee's Address
2.  Restricted Delivery

Consult postmaster for fee.

3. Article Addressed to:  
 MAGMA COPPER CO., ET AL.  
 BOX M  
 SAN MANUEL, AZ 85631  
  
 ABANDONMENT (AZ-933-MH)  
 AMC 316099

4a. Article Number  
 764753

4b. Service Type  
 Registered  Certified  
 Express Mail  Insured  
 Return Receipt for Merchandise  COD

7. Date of Delivery  
 12/3/94

5. Received By: (Print Name)


8. Addressee's Address (Only if requested and fee is paid)

6. Signature: (Addressee or Agent)  
 X *Orlinda Hernandez*

Thank you for using Return Receipt Service.



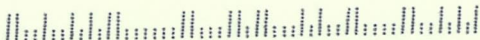
UNITED STATES POSTAL SERVICE



First-Class Mail  
Postage & Fees Paid  
USPS  
Permit No. G-10

● Print your name, address, and ZIP Code in this box ●

Bureau of Land Management  
Arizona State Office (933A)  
P.O.Box 16563  
Phoenix **AZ** 85011-6563



LEAD OWNER

MAGMA COPPER CO, et al  
BOX M  
SAN MANUEL AZ 85631

CO-OWNERS

HELZEN ELWIN  
WESINER NORMAN W

ARIZONA

LEAD FILE NUMBER - 316095

CASE SERIAL TYPE NUMBER	CLAIM NAME	LAST ASSMT.	CASE SERIAL TYPE NUMBER	CLAIM NAME	LAST ASSMT.
LD 316099	CHAPPO	1995			

**NOTICE!!**

**These documents have been scanned!**

**Do not place un-scanned documents beneath this notice!**

**Do not remove this notice from this file!**

GPO Jacket No. 560-102  
Print Order 61540  
Rise Business Services, LLC  
Job=AZ15 12:00:00 AM



Box Number= AZ15174



Claim Begin-End: AMC316095-AMC316145

**3 Transfers**



AZ15174-5

AMC361830-AMC316548

Hmc 342788  
Amc 316095  
33845  
352161  
335144  
352300  
337099

**W. Scott Donaldson**  
Attorney-at-Law



6868 North 7<sup>th</sup> Avenue, Suite 204  
Phoenix, Arizona 85013-1150  
Telephone: (602) 242-9762

E-Mail: [scottdon@qwest.net](mailto:scottdon@qwest.net)  
Fax: (602) 242-9763  
Website: [www.donaldsonlaw.net](http://www.donaldsonlaw.net)

25 January 2007

Ms. Amy Bunda  
Group Administrator, Lands/Minerals Adjudication and Withdrawals  
Arizona State Office  
Bureau of Land Management  
One North Central Avenue, Suite 800  
Phoenix, Arizona 85004

2001 JAN 31 A 8:14  
LAND MANAGEMENT

**Re: Notice of Transfer of Interest**

Ms. Bunda:

I represent Redhawk Resources, Inc., and Redhawk Copper, Inc. in the transfer of Unpatented Mining Claims.

The Mining Claims on the enclosed Deeds to Unpatented Mining Claims have been transferred to Redhawk Copper, Inc. Please so note in your files and change the mailing address of these claims to Redhawk Copper, Inc., in care of this office.

Also enclosed is our check payable to the Bureau of Land Management in the amount of \$825, representing a \$5 service charge for each mining claim.

Please let me know if you need further information.

Very truly yours,

W. Scott Donaldson

Enclosures



OFFICIAL RECORDS OF  
PINAL COUNTY RECORDER  
LAURA DEAN-LYTLE

When Recorded Mail To:

DATE/TIME: 10/24/05 1254  
FEE: \$14.00  
PAGES: 6  
FEE NUMBER: 2005-144875

DEED TO UNPATENTED MINING CLAIMS

FOR VALUABLE CONSIDERATION, the sufficiency and receipt of which is hereby acknowledged, AMT (USA) Inc., an Arizona corporation, does hereby forever quit claim, sell, transfer and convey all its right, title and interest in the unpatented mining claims described on Exhibit A, attached hereto and incorporated herein by reference, to Redhawk Resources, Inc., an Arizona corporation.

IN WITNESS WHEREOF, AMT (USA) Inc. has executed this instrument as of this 12 day of October, 2005.

AMT (USA) Inc.

*[Handwritten signature: Dora Santschi]*

By: DORA SANTSCI  
Its: SECRETARY-TREASURER

PROVINCE OF QUÉBEC

District of Montreal

On this 17<sup>th</sup> day of October 2005, before me, a Commission of Oath within and for said judicial district, personally appeared Mrs Dora Santschi and known to me to be the person described in and who executed the same as her free act and deed.

IN WITNESS WHEREOF, I hereunder to set my hand and official seal

My commission expires: November 29, 2007.

*[Handwritten signature: Robichaud-Foisy]*  
Commissioner of Oath  
for the districts of Montreal and Joliette



ENTERED INTO COMPUTER

4/23/07 aB

EXHIBIT A

PINAL COUNTY

<u>Claim Name</u>	<u>Book</u>	<u>Page</u>	<u>Instrument #</u>	<u>BLM (AMC) #</u>
Albatross No. 1	1758	856		316126
Albatross No. 17	1758	864		316134
Albatross No. 2	1758	857		316127
Albatross No. 3	1758	858		316128
Albatross No. 4	1758	859		316129
Albatross No. 5	1758	860		316130
Albatross No. 6	1758	861		316131
Albatross No. 7	1758	862		316132
Albatross No. 8	1758	863		316133
American Eagle	49	526		33893
Angusto Lode	160	78		33894
Aurora	49	92		33895
Buzzard No. 1	1758	849		316119
Buzzard No. 2	1758	850		316120
Buzzard No. 3	1758	851		316121
Buzzard No. 4	1758	852		316122
Buzzard No. 5	1758	853		316123
Buzzard No. 6	1758	854		316124
Buzzard No. 7	1758	855		316125
Buzzard No. 8			1999-014301	352176
C.C. 11			1995-024731	335184
C.C. 12	1758	828		316098
C.C. 8			1995-024729	335182
C.C. 9			1991-024730	335183
Camino Lode	160	77		33904
Center Star	1758	825		316095
Clark No. 1	1758	842		316112
Copper Cliff	49	533		33951
Copper Reef No. 2	1758	843		316113
Copper Reef No. 3	1758	844		316114
Copper Reef No. 4	1758	845		316115
Copper Reef No. 5	377	345		33955
Copper Ridge	49	534		33956
Copper Trail # 1	744	289		33957

PINAL COUNTY

<u>Claim Name</u>	<u>Book</u>	<u>Page</u>	<u>Instrument #</u>	<u>BLM (AMC) #</u>
Copper Trail # 2	368	296		33958
Copper Trail # 3	368	297		33959
Copper Trail # 4	744	290		33960
Crow 1			1995-024676	335144
Crow 10			1995-024685	335153
Crow 11			1995-024686	335154
Crow 12			1995-024687	335155
Crow 13			1995-024688	335156
Crow 14			1995-024689	335157
Crow 15			1995-024690	335158
Crow 16			1995-024691	335159
Crow 17			1995-024692	335160
Crow 2			1995-024677	335145
Crow 20			1995-024693	335161
Crow 21			1995-024694	335162
Crow 22			1995-024695	335163
Crow 23			1995-024696	335164
Crow 24			1995-024712	335165
Crow 25			1995-024713	335166
Crow 26			1995-024714	335167
Crow 3			1995-024678	335146
Crow 4			1995-024679	335147
Crow 5			1995-024680	335148
Crow 6			1995-024681	335149
Crow 7			1995-024682	335150
Crow 8			1995-024683	335151
Crow 9			1995-024684	335152
Fraction	56	197		33961
Granite Hill	24	582		33873
Hercules	1758	840		316110
H-N Fraction 1	1758	841		316111
Jay Bird	1758	839		316109
Jupiter	49	97		33964
Kimbro	22	562		33965
Kimbro Eastern	24	48		33966
Lone Trail	1758	838		316108
Mars	49	96		33968

(3)

PINAL COUNTY

<u>Claim Name</u>	<u>Book</u>	<u>Page</u>	<u>Instrument #</u>	<u>BLM (AMC) #</u>
Mary #1	1758	830		316100
Middle March	1758	837		316107
Minnesota	1758	836		316106
Morningside	1758	835		316105
Navajo No. 7	1758	826		316096
Navajo No. 8	1758	827		316097
North Star	56	198		33986
North Star No. 1	1758	846		316116
North Star No. 2	1758	847		316117
North Star No. 3	1758	848		316118
NS #1			1999-024441	352301
Paloma	1758	833		316103
Paloma Fraction	1758	834		316104
Parrot 1			1999-014289	352164
Parrot 10			1999-014298	352173
Parrot 11			1999-014299	352174
Parrot 12			1999-014300	352175
Parrot 2			1999-014290	352165
Parrot 3			1999-014291	352166
Parrot 4			1999-014292	352167
Parrot 5			1999-014293	352168
Parrot 6			1999-014294	352169
Parrot 7			1999-014295	352170
Parrot 8			1999-014296	352171
Parrot 9			1999-014297	352172
PF			1999-024440	352300
Redondo	1758	832		316102
Siskon 65			1995-024721	335174
Siskon 66			1995-024722	335175
Siskon 67			1995-024723	335176
Siskon 68			1995-024724	335177
Siskon 69			1995-024725	335178
Siskon 70			1995-024726	335179
Siskon 71			1995-024727	335180
Siskon 72			1995-024728	335181
Siskon No. 34	452	268		34022
Siskon No. 35	452	269		34023





**PINAL COUNTY**

<b><u>Claim Name</u></b>	<b><u>Book</u></b>	<b><u>Page</u></b>	<b><u>Instrument #</u></b>	<b><u>BLM (AMC) #</u></b>
Siskon No. 36	452	270		34024
Siskon No. 37	452	271		34025
Siskon No. 38	452	272		34026
Siskon No. 39	452	273		34027
Siskon No. 40	1758	865		316135
Siskon No. 41	452	275		34029
Siskon No. 42	1758	866		316136
Siskon No. 44	1758	867		316137
Siskon No. 46			1995-024715	335168
Siskon No. 48			1995-024716	335169
Siskon No. 51			1995-024717	335170
Siskon No. 52	452	286		34036
Siskon No. 53	1758	868		316138
Siskon No. 54	516	355		34038
Siskon No. 55	516	356		34039
Siskon No. 56	1758	869		316139
Siskon No. 57	1758	870		316140
Siskon No. 58	1758	871		316141
Siskon No. 59			1995-024718	335171
Siskon No. 60			1995-024719	335172
Siskon No. 64			1995-024720	335173
Siskon No. 82	528	753		34066
Siskon No. 83	1758	872		316142
Siskon No. 84	1758	873		316143
Siskon No. 85	1758	874		316144
Siskon No. 87	1758	875		316145
Siskon No. 88	528	758		34071
Swallow 1			1995-035923	337099
Swallow 2			1995-035924	337100
Swallow 3			1995-035925	337101
Swallow 4			1995-035926	337102
Swallow 5			1995-035927	337103
Swallow 6			1995-035928	337104
Swallow 7			1995-035929	337105
Velasquez	24	409		34072
Velasquez Fraction	297	430		34073
Velasquez Wedge	24	583		34074

3A

**PINAL COUNTY**

<b><u>Claim Name</u></b>	<b><u>Book</u></b>	<b><u>Page</u></b>	<b><u>Instrument #</u></b>	<b><u>BLM (AMC) #</u></b>
Venus	49	95		34075
Whippoorwill	1758	831		316101
Wren 1			1999-014283	352161
Wren 2			1999-014284	352162
Wren 3			1999-014285	352163
Hawk #1			1996-039136	342788
Hawk #10			1996-039145	342797
Hawk #11			1996-039146	342798
Hawk #12			1996-039147	342799
Hawk #13			1996-039148	342800
Hawk #14			1996-039149	342801
Hawk #15			1996-039150	342802
Hawk #2			1996-039137	342789
Hawk #3			1996-039138	342790
Hawk #4			1996-039139	342791
Hawk #5			1996-039140	342792
Hawk #6			1996-039141	342793
Hawk #7			1996-039142	342794
Hawk #8			1996-039143	342795
Hawk #9			1996-039144	342796

M:\Wp\Pothier\AMTInternationalMiningCorp(7939)\2005\Général(01)\Sale to Redhawk  
(CopperCreekProperty)(18)\Deed to Unpatented Mining Claims 2.doc





OFFICIAL RECORDS OF  
PINAL COUNTY RECORDER  
LAURA DEAN-LYTLER

When Recorded Mail To:

W. Scott Donaldson, Esq.  
6868 North 7th Avenue, Suite 204  
Phoenix, AZ 85013-1150

DATE/TIME: 12/18/06 1413  
FEE: \$15.00  
PAGES: 6  
FEE NUMBER: 2006-172240

DEED TO UNPATENTED MINING CLAIMS

FOR VALUABLE CONSIDERATION, the sufficiency and receipt of which is hereby acknowledged, Redhawk Resources, Inc., a British Columbia, Canada, corporation registered to do business in the State of Arizona, does hereby forever quit claim, sell, transfer and convey all its right, title and interest in the unpatented mining claims described on Exhibit A, attached hereto and incorporated herein by reference, to Redhawk Copper, Inc., an Arizona corporation.

IN WITNESS WHEREOF, Redhawk Resources, Inc., has executed this instrument as of this 11<sup>th</sup> day of DECEMBER, 2006.

Redhawk Resources, Inc.

Bruce M. Briggs

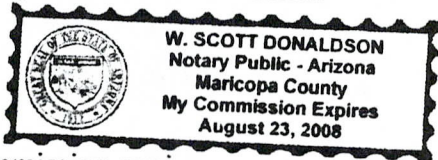
By: Bruce M. Briggs  
Its: President

2007 JAN 31 A 8:14  
LAND RECORDED

STATE OF ARIZONA            )  
  ) ss.  
County of Pima                 )

This instrument was acknowledged before me this 11<sup>th</sup> day of DECEMBER, 2006, by Bruce M. Briggs, as President of Redhawk Resources, Inc.

IN WITNESS WHEREOF, I have hereunto set my hand and affixed my notarial seal the day and year first above written.



W. Scott Donaldson  
Notary Public

My commission expires: \_\_\_\_\_

EXEMPT UNDER A.R.S. § 11-1134(A)(6)

1991-077919

ENTERED INTO COMPUTER  
5/10/07 AB

EXHIBIT A

PINAL COUNTY

<u>Claim Name</u>	<u>Book</u>	<u>Page</u>	<u>Instrument #</u>	<u>BLM (AMC) #</u>
Albatross No. 1	1758	856		316126
Albatross No. 17	1758	864		316134
Albatross No. 2	1758	857		316127
Albatross No. 3	1758	858		316128
Albatross No. 4	1758	859		316129
Albatross No. 5	1758	860		316130
Albatross No. 6	1758	861		316131
Albatross No. 7	1758	862		316132
Albatross No. 8	1758	863		316133
American Eagle	49	526		33893
Angusto Lode	160	78		33894
Aurora	49	92		33895
Buzzard No. 1	1758	849		316119
Buzzard No. 2	1758	850		316120
Buzzard No. 3	1758	851		316121
Buzzard No. 4	1758	852		316122
Buzzard No. 5	1758	853		316123
Buzzard No. 6	1758	854		316124
Buzzard No. 7	1758	855		316125
Buzzard No. 8			1999-014301	352176
C.C. 11			1995-024731	335184
C.C. 12	1758	828		316098
C.C. 8			1995-024729	335182
C.C. 9			1991-024730	335183
Camino Lode	160	77		33904
Center Star	1758	825		316095
Clark No. 1	1758	842		316112
Copper Cliff	49	533		33951
Copper Reef No. 2	1758	843		316113
Copper Reef No. 3	1758	844		316114
Copper Reef No. 4	1758	845		316115
Copper Reef No. 5	377	345		33955
Copper Ridge	49	534		33956
Copper Trail # 1	744	289		33957

2007 JAN 31 A 8:14

BUREAU OF  
LAND MANAGEMENT

**PINAL COUNTY**

<b><u>Claim Name</u></b>	<b><u>Book</u></b>	<b><u>Page</u></b>	<b><u>Instrument #</u></b>	<b><u>BLM (AMC) #</u></b>
Copper Trail # 2	368	296		33958
Copper Trail # 3	368	297		33959
Copper Trail # 4	744	290		33960
Crow 1			1995-024676	335144
Crow 10			1995-024685	335153
Crow 11			1995-024686	335154
Crow 12			1995-024687	335155
Crow 13			1995-024688	335156
Crow 14			1995-024689	335157
Crow 15			1995-024690	335158
Crow 16			1995-024691	335159
Crow 17			1995-024692	335160
Crow 2			1995-024677	335145
Crow 20			1995-024693	335161
Crow 21			1995-024694	335162
Crow 22			1995-024695	335163
Crow 23			1995-024696	335164
Crow 24			1995-024712	335165
Crow 25			1995-024713	335166
Crow 26			1995-024714	335167
Crow 3			1995-024678	335146
Crow 4			1995-024679	335147
Crow 5			1995-024680	335148
Crow 6			1995-024681	335149
Crow 7			1995-024682	335150
Crow 8			1995-024683	335151
Crow 9			1995-024684	335152
Fraction	56	197		33961
Granite Hill	24	582		33873
Hercules	1758	840		316110 ✓
H-N Fraction 1	1758	841		316111 ✓
Jay Bird	1758	839		316109 ✓
Jupiter	49	97		33964
Kimbro	22	562		33965
Kimbro Eastern	24	48		33966
Lone Trail	1758	838		316108 ✓
Mars	49	96		33968

2001 JAN 31 A 8:14

LAND MANAGEMENT

**PINAL COUNTY**

<u>Claim Name</u>	<u>Book</u>	<u>Page</u>	<u>Instrument #</u>	<u>BLM (AMC) #</u>
Mary #1	1758	830		316100 ✓
Middle March	1758	837		316107 ✓
Minnesota	1758	836		316106 ✓
Morningside	1758	835		316105 ✓
Navajo No. 7	1758	826		316096 ✓
Navajo No. 8	1758	827		316097 ✓
North Star	56	198		33986
North Star No. 1	1758	846		316116 ✓
North Star No. 2	1758	847		316117 ✓
North Star No. 3	1758	848		316118 ✓
NS #1			1999-024441	352301
Paloma	1758	833		316103 ✓
Paloma Fraction	1758	834		316104 ✓
Parrot 1			1999-014289	352164
Parrot 10			1999-014298	352173
Parrot 11			1999-014299	352174
Parrot 12			1999-014300	352175
Parrot 2			1999-014290	352165
Parrot 3			1999-014291	352166
Parrot 4			1999-014292	352167
Parrot 5			1999-014293	352168
Parrot 6			1999-014294	352169
Parrot 7			1999-014295	352170
Parrot 8			1999-014296	352171
Parrot 9			1999-014297	352172
PF			1999-024440	352300
Redondo	1758	832		316102 ✓
Siskon 65			1995-024721	335174
Siskon 66			1995-024722	335175
Siskon 67			1995-024723	335176
Siskon 68			1995-024724	335177
Siskon 69			1995-024725	335178
Siskon 70			1995-024726	335179
Siskon 71			1995-024727	335180
Siskon 72			1995-024728	335181
Siskon No. 34	452	268		34022
Siskon No. 35	452	269		34023

2001 JAN 31 A 8:14  
 LAND MANAGEMENT  
 FEDERAL BUREAU OF SURVEY  
 DEPARTMENT OF THE INTERIOR

**PINAL COUNTY**

<b><u>Claim Name</u></b>	<b><u>Book</u></b>	<b><u>Page</u></b>	<b><u>Instrument #</u></b>	<b><u>BLM (AMC) #</u></b>
Siskon No. 36	452	270		34024
Siskon No. 37	452	271		34025
Siskon No. 38	452	272		34026
Siskon No. 39	452	273		34027
Siskon No. 40	1758	865		316135 ✓
Siskon No. 41	452	275		34029
Siskon No. 42	1758	866		316136 ✓
Siskon No. 44	1758	867		316137 ✓
Siskon No. 46			1995-024715	335168
Siskon No. 48			1995-024716	335169
Siskon No. 51			1995-024717	335170
Siskon No. 52	452	286		34036
Siskon No. 53	1758	868		316138 ✓
Siskon No. 54	516	355		34038
Siskon No. 55	516	356		34039
Siskon No. 56	1758	869		316139 ✓
Siskon No. 57	1758	870		316140 ✓
Siskon No. 58	1758	871		316141 ✓
Siskon No. 59			1995-024718	335171
Siskon No. 60			1995-024719	335172
Siskon No. 64			1995-024720	335173
Siskon No. 82	528	753		34066
Siskon No. 83	1758	872		316142 ✓
Siskon No. 84	1758	873		316143 ✓
Siskon No. 85	1758	874		316144 ✓
Siskon No. 87	1758	875		316145 ✓
Siskon No. 88	528	758		34071
Swallow 1			1995-035923	337099
Swallow 2			1995-035924	337100
Swallow 3			1995-035925	337101
Swallow 4			1995-035926	337102
Swallow 5			1995-035927	337103
Swallow 6			1995-035928	337104
Swallow 7			1995-035929	337105
Velasquez	24	409		34072
Velasquez Fraction	297	430		34073
Velasquez Wedge	24	583		34074

**PINAL COUNTY**

<b><u>Claim Name</u></b>	<b><u>Book</u></b>	<b><u>Page</u></b>	<b><u>Instrument #</u></b>	<b><u>BLM (AMC) #</u></b>
Venus	49	95		34075
Whippoorwill	1758	831		316101 ✓
Wren 1			1999-014283	352161
Wren 2			1999-014284	352162
Wren 3			1999-014285	352163
Hawk #1			1996-039136	342788
Hawk #10			1996-039145	342797
Hawk #11			1996-039146	342798
Hawk #12			1996-039147	342799
Hawk #13			1996-039148	342800
Hawk #14			1996-039149	342801
Hawk #15			1996-039150	342802
Hawk #2			1996-039137	342789
Hawk #3			1996-039138	342790
Hawk #4			1996-039139	342791
Hawk #5			1996-039140	342792
Hawk #6			1996-039141	342793
Hawk #7			1996-039142	342794
Hawk #8			1996-039143	342795
Hawk #9			1996-039144	342796

2007 JAN 31 8:13

LAND MANAGEMENT



**W. Scott Donaldson**  
Attorney-at-Law



6868 North 7<sup>th</sup> Avenue, Suite 204  
Phoenix, Arizona 85013-1150  
Telephone: (602) 242-9762

E-Mail: [scottdon@qwest.net](mailto:scottdon@qwest.net)  
Fax: (602) 242-9763  
Website: [www.donaldsonlaw.net](http://www.donaldsonlaw.net)

1 February 2007

Ms. Amy Bunda  
Group Administrator, Lands/Minerals Adjudication and Withdrawals  
Arizona State Office  
Bureau of Land Management  
One North Central Avenue, Suite 800  
Phoenix, Arizona 85004


*AMC-316126*  
**Re: Notice of Transfer of Interest to Redhawk Copper, Inc.**

Ms. Bunda:

I represent Redhawk Resources, Inc., and Redhawk Copper, Inc. in the transfer of Unpatented Mining Claims.

On January 25, 2007, this office forwarded a Notice of Transfer of Interest on 165 Unpatented Mining Claims to Redhawk Copper, Inc., along with a check representing a \$5 service charge for each claim. Your office has notified us of our short payment; and we are, therefore, remitting our check payable to the Bureau of Land Management in the amount of \$825 representing the balance due, for a total of \$10 for each of the 165 claims. *Rept. (1431956)*

Please accept our apology for the inconvenience to your office, and let me know if you need anything further.

Very truly yours,  
  
W. Scott Donaldson

Enclosure

RECEIVED  
B.L.M. ARIZONA STATE OFFICE  
2007 FEB - 6 A 9: 23  
PHOENIX, ARIZONA

**United States Department of the Interior**  
**Bureau of Land Management**  
 BUSINESS & SUPPORT SVCS DIV  
 ONE N CENTRAL AVE SUITE 800  
 PHOENIX, AZ 85004 -4427  
 Phone: (602) 417-9200

Receipt

No: 1431956

<b>Transaction #:</b> 1479628	
<b>Date of Transaction:</b> 02/01/2007	
<b>CUSTOMER:</b>	SCOTT DONALDSON 6868 N 7TH AVE #204 PHOENIX,AZ 85013

LINE #	QTY	DESCRIPTION	REMARKS	UNIT PRICE	TOTAL
1	1.00	LOCATABLE MINERALS / MINING CLAIMS-NOT NEW-UNADJUD,ONE AUTH NO. ONLY / MINING CLAIM MONEY RECEIVED (455) <b>CASES: AMC316126/\$825.00</b>	TRF(165)	- n/a -	825.00
<b>TOTAL:</b>					<b>\$825.00</b>

PAYMENT INFORMATION			
1	<b>AMOUNT:</b>	\$825.00	<b>POSTMARKED:</b> 01/29/2007
	<b>TYPE:</b>	CHECK	<b>RECEIVED:</b> 01/31/2007
	<b>CHECK NO:</b>	333	
	<b>NAME:</b>	W SCOTT DONALDSON, ATTORNEY 6868 N 7TH AVE #204 PHOENIX AZ 85013	

<b>REMARKS</b>
SHORT PAID BY \$825.00. FEES ARE \$10.00.

This receipt was generated by the automated BLM Collections and Billing System and is a paper representation of a portion of the official electronic record contained therein.

**United States Department of the Interior**  
**Bureau of Land Management**  
 BUSINESS & SUPPORT SVCS DIV  
 ONE N CENTRAL AVE SUITE 800  
 PHOENIX, AZ 85004 -4427  
 Phone: (602) 417-9200

Receipt

No: 1434914

<b>Transaction #:</b> 1482618	
<b>Date of Transaction:</b> 02/07/2007	
<b>CUSTOMER:</b>	SCOTT DONALDSON 6868 N 7TH AVE #204 PHOENIX,AZ 85013


LINE #	QTY	DESCRIPTION	REMARKS	UNIT PRICE	TOTAL
1	1.00	LOCATABLE MINERALS / MINING CLAIMS-NOT NEW-UNADJUD,ONE AUTH NO. ONLY / MINING CLAIM MONEY RECEIVED (455) CASES: AMC316126/\$825.00	TRF (165)	- n/a -	825.00
<b>TOTAL:</b>					<b>\$825.00</b>

PAYMENT INFORMATION			
1	AMOUNT:	\$825.00	POSTMARKED: 02/03/2007
	TYPE:	CHECK	RECEIVED: 02/06/2007
	CHECK NO:	336	
	NAME:	W SCOTT DONALDSON, ATTORNEY 6868 N 7TH AVE #204 PHOENIX AZ 85013	

REMARKS
REF:RECEIPT-1431956.

This receipt was generated by the automated BLM Collections and Billing System and is a paper representation of a portion of the official electronic record contained therein.

**W. Scott Donaldson**  
Attorney-at-Law



6868 North 7<sup>th</sup> Avenue, Suite 204  
Phoenix, Arizona 85013-1150  
Telephone: (602) 242-9762

E-Mail: [scottdon@qwest.net](mailto:scottdon@qwest.net)  
Fax: (602) 242-9763  
Website: [www.donaldsonlaw.net](http://www.donaldsonlaw.net)

24 April 2007

Ms. Amy Bunda  
Group Administrator, Lands/Minerals Adjudication and Withdrawals  
Arizona State Office  
Bureau of Land Management  
One North Central Avenue, Suite 800  
Phoenix, Arizona 85004

**Re: Notice of Transfer of Interest to Redhawk Copper, Inc.**

Ms. Bunda:

Enclosed is our check in the amount of \$1,650 for the filing fee on the transfer of 165 unpatented mining claims which you are currently processing from AMT (USA) Inc. to Redhawk Resources, Inc., to Redhawk Copper, Inc. We previously remitted the amount of \$1,650 and have been informed a like amount is still due to complete the transfer.

Please accept our apology for the inconvenience to your office, and let me know if you need anything further.

Very truly yours,

W. Scott Donaldson

1431956  
1434914

AMC-316124

Enclosure

PHOENIX, ARIZONA

2007 APR 27 A 7 54

RECEIVED  
B.L.M. AZ STATE OFFICE

**United States Department of the Interior**

**Bureau of Land Management**  
 BUSINESS & SUPPORT SVCS DIV  
 ONE N CENTRAL AVE SUITE 800  
 PHOENIX, AZ 85004 -4427  
 Phone: (602) 417-9200

Receipt

No: 1482426

<b>Transaction #:</b> 1532148	
<b>Date of Transaction:</b> 04/30/2007	
<b>CUSTOMER:</b>	SCOTT DONALDSON 6868 N 7TH AVE #204 PHOENIX,AZ 85013

LINE #	QTY	DESCRIPTION	REMARKS	UNIT PRICE	TOTAL
1	1.00	LOCATABLE MINERALS / MINING CLAIMS-NOT NEW-UNADJUD,ONE AUTH NO. ONLY / MINING CLAIM MONEY RECEIVED (455) CASES: AMC316126/\$1650.00	TRF (165)	- n/a -	1650.00
<b>TOTAL:</b>					<b>\$1,650.00</b>

PAYMENT INFORMATION					
1	AMOUNT:	\$1,650.00	POSTMARKED:	4/25/07 0:00	
	TYPE:	CHECK	RECEIVED:	04/27/2007	
	CHECK NO:	364			
	NAME:	W SCOTT DONALDSON, ATTORNEY 6868 N 7TH AVE #204 PHOENIX AZ 85013			

<b>REMARKS</b>
REF:RECEIPT-1431956 & 1434914.

This receipt was generated by the automated BLM Collections and Billing System and is a paper representation of a portion of the official electronic record contained therein.

33845  
316095  
RECEIVED  
BLM AZ STATE OFFICE  
1998 AUG 26 P 2:51  
PHOENIX, ARIZONA

NOTICE OF TRANSFER OF INTEREST

TO WHOM IT MAY CONCERN:

Pursuant to 43 C.F.R. 3833.3, notice is hereby given that BHP COPPER INC. has sold and conveyed to AMT (USA) INC., an Arizona corporation, the following-described 84 unpatented lode mining claims situated in Pinal County, Arizona and the undersigned submits the following information relevant thereto:

1. The unpatented lode mining claims which are the subject of this Notice and the BLM serial numbers assigned to which claims are set forth on Exhibit A attached hereto and made a part hereof;
2. The name and mailing address of the new owner of the unpatented mining claims is as follows:

AMT (USA) INC.  
7400 N. Oracle Rd., Suite 343  
Tucson, AZ 85704

3. A copy of the Quitclaim Deeds dated January 21, 1998 and July 30, 1998 which, under the laws of the State of Arizona, evidences the transfer of title to AMT (USA) INC. are enclosed herewith.

This notice is given in compliance with the Federal Land Policy and Management Act and 43 C.F.R. 3833.3.

Dated this 26<sup>th</sup> day of August, 1998.

AMT (USA) INC.

By: Richard B. Boreo

Lode Claims in T.8S., R.18E, Sections 9, 10, 11, 12, 19, and 20 (Copper Creek)

NAME OF CLAIM	BLM SERIAL NO.	SECTION	TOWNSHIP	RANGE	BOOK OF RECORDS	PAGE
Copper Trail #1	AMC 33957	11, SE 1/4	8S	18E	744	289
Copper Trail #2	AMC 33958	11, SE 1/4	8S	18E	368	296
Copper Trail #3	AMC 33959	11, SE 1/4	8S	18E	368	297
Copper Trail No. 4	AMC 33960	11, SE 1/4	8S	18E	744	290
Copper Ridge	AMC 33956	11, SE 1/4 SW 1/4	8S	18E	49	534
Copper Cliff	AMC 33951	11, NW 1/4 NE 1/4 SE 1/4	8S	18E	49	533
"Velasquez"	AMC 34072	11, SW1/4	9S	18E	24	409
"Velasquez Fraction"	AMC 34073	11, NW 1/4	8S	18E	297	430
Fraction	AMC 33961	11, SE 1/4 SW 1/4	8S	18E	56	197
American Eagle	AMC 33893	11, SE 1/4 SW 1/4	8S	16E	49	526
North Star	AMC 33986	11 & 14, SE 1/4 SW 1/4	8S	18E	56	198
"Kimbri"	AMC 33965	11, NW 1/4 SW 1/4	8S	18E	22	562
"Kimbri Eastern"	AMC 33966	11, NW 1/4 SW 1/4	8S	18E	199	48
Venus	AMC 34075	10, SE 1/4	8S	18E	199	95
Velascoquez Wedge	AMC 34074	11, SW 1/4	8S	18E	246	583
Granite Hill	AMC 33873	11, SW 1/4	8S	18E	246	582
Aurora	AMC 33895	11 & 14, SW 1/4 & NW 1/4	8S	18E	49	92
Angusto Lode	AMC 33894	10 & 11, SE 1/4 & SW 1/4	8S	18E	160	78
Mars	AMC 33968	11 & 14, SE 1/4 & NE 1/4	8S	18E	49	96
Camino Lode	AMC 33904	10 SE 1/4 SW 1/4	8S	18E	160	77
Copper Reef No. 5	AMC 33955	14, NW 1/4	8S	18E	377	345
Siskon No. 34	AMC 34022	10, SE 1/4	8S	18E	452	268
Siskon No. 35	AMC 34023	10, SE 1/4	8S	18E	452	269
Siskon No. 36	AMC 34024	11, SW 1/4	8S	18E	452	270
Siskon No. 37	AMC 34025	10, SE 1/4	8S	18E	452	271
Siskon No. 38	AMC 34026	15, NE 1/4	8S	18E	452	272
Siskon No. 39	AMC 34027	14, NW 1/4	8S	18E	452	273
Siskon No. 41	AMC 34029	14, NW 1/4	8S	18E	452	275
Siskon No. 54	AMC 34038	10, SE 1/4 SW 1/4	8S	18E	516	355
Siskon No. 55	AMC 34039	10, SE 1/4 SW 1/4	8S	18E	516	356
Jupiter	AMC 33964	14, NE 1/4	8S	18E	49	97
Siskon No. 52	AMC 34036	14, NW 1/4	8S	18E	452	286
Siskon #82	AMC 34066	14, NW 1/4	8S	18E	528	753
Siskon #88	AMC 34071	14, NW 1/4	8S	18E	528	758
Center Star	AMC 316095	11, 12, 1 & 2	8S	18E	1758	825
Navajo No. 7	AMC 316096	10, NW 1/4	8S	18E	1758	826
Navajo No. 8	AMC 316097	10, SW 1/4	8S	18E	1758	827
C.C. No. 12	AMC 316098	10, NE 1/4	8S	18E	1758	828
Mary #1	AMC 316100	11 & 12, NW 1/4 & NE 1/4	8S	18E	1758	830
Whipocrwill	AMC 316101	11, NE 1/4 & NW 1/4	8S	18E	1758	831
Redondo	AMC 316102	11, NE 1/4	8S	18E	1758	832
Paloma	AMC 316103	11, NW 1/4	8S	18E	1758	833
Paloma Fraction	AMC 316104	11, NW 1/4	8S	18E	1758	834
Morningside	AMC 316105	14, NW 1/4	8S	18E	1758	835
Minnesota	AMC 316106	11, NW 1/4 & NE 1/4	8S	18E	1758	836
Middle March	AMC 316107	11 & 12, NE 1/4 & NW 1/4	8S	18E	1758	837
Lone Trail	AMC 316108	11 & 12, NE 1/4 & NW 1/4	8S	18E	1758	838
Jay Bird	AMC 316109	11, NE 1/4	8S	18E	1758	839
Hercules	AMC 316110	11, NE 1/4	8S	18E	1758	840
H-N Fraction 1	AMC 316111	10, NE 1/4	8S	18E	1758	841

PHOENIX, ARIZONA

BLM, AZ STATE OFFICE

3105

RECEIVED  
B.L.M. AND STATE OFFICE

1998 AUG 26 P 2:51

PHOENIX, ARIZONA

34 KC

NAME OF CLAIM	BLM SERIAL NO.	SECTION	TOWNSHIP	RANGE	BOOK OF RECORDS	PAGE
Clark No. 1	AMC 316112	12, SW 1/4 & SE 1/4	18E	18E	1758	842
Cooper Reef No. 2	AMC 316113	14, NE 1/4 & SW 1/4	18E	18E	1758	843
Cooper Reef No. 3	AMC 316114	14 & 15, SW 1/4 & NE 1/4	18E	18E	1758	844
Cooper Reef No. 4	AMC 316115	14 & 15, NW 1/4 & NE 1/4	18E	18E	1758	845
North Star No. 1	AMC 316116	14, SW 1/4	18E	18E	1758	846
North Star No. 2	AMC 316117	14 & 15, SW 1/4	18E	18E	1758	847
North Star No. 3	AMC 316118	14 & 15, SW 1/4 & SE 1/4	18E	18E	1758	848
Buzzard No. 1	AMC 316119	11, NW 1/4	18E	18E	1758	849
Buzzard No. 2	AMC 316120	11, NW 1/4	18E	18E	1758	850
Buzzard No. 3	AMC 316121	11, NW 1/4	18E	18E	1758	851
Buzzard No. 4	AMC 316122	11, NW 1/4	18E	18E	1758	852
Buzzard No. 5	AMC 316123	11, NW 1/4	18E	18E	1758	853
Buzzard No. 6	AMC 316124	11 & 2, NE 1/4	18E	18E	1758	854
Buzzard No. 7	AMC 316125	11 & 2, NE 1/4	18E	18E	1758	855
Albattross No. 1	AMC 316126	11 & 2, NE 1/4	18E	18E	1758	856
Albattross No. 2	AMC 316127	12 & 11, SW 1/4	18E	18E	1758	857
Albattross No. 3	AMC 316128	12, SW 1/4	18E	18E	1758	858
Albattross No. 4	AMC 316129	12 & 11, NW 1/4	18E	18E	1758	859
Albattross No. 5	AMC 316130	12 & 11, NW 1/4	18E	18E	1758	860
Albattross No. 6	AMC 316131	12, NW 1/4	18E	18E	1758	861
Albattross No. 7	AMC 316132	11 & 12, NW 1/4	18E	18E	1758	862
Albattross No. 8	AMC 316133	12, NW 1/4	18E	18E	1758	863
Albattross No. 17	AMC 316134	11 & 12, SE 1/4	18E	18E	1758	864
Siskon No. 40	AMC 316135	15, NE 1/4	18E	18E	1758	865
Siskon No. 42	AMC 316136	15 & 14, NE 1/4	18E	18E	1758	866
Siskon No. 44	AMC 316137	15 & 14, NE 1/4	18E	18E	1758	867
Siskon No. 53	AMC 316138	10, SE 1/4	18E	18E	1758	868
Siskon No. 55	AMC 316139	10, SE 1/4	18E	18E	1758	869
Siskon No. 57	AMC 316140	15, NE 1/4	18E	18E	1758	870
Siskon No. 58	AMC 316141	15, NE 1/4	18E	18E	1758	871
Siskon No. 63	AMC 316142	14 & 15, NW 1/4	18E	18E	1758	872
Siskon No. 64	AMC 316143	14 & 15, NW 1/4	18E	18E	1758	873
Siskon No. 85	AMC 316144	14, SW 1/4	18E	18E	1758	874
Siskon No. 87	AMC 316145	14, SW 1/4	18E	18E	1758	875



EXHIBIT A

Lode Claims in T.8S., R.18E, Sections 9, 10, 11, 12, 19, and 20 (Copper Creek)

NAME OF CLAIM	BLM SERIAL NO.	SECTION	TOWNSHIP	RANGE	BOOK OF RECORDS	PAGE
Copper Trail #1	AMC 33957	11, SE 1/4	8S	18E	744	289
Copper Trail #2	AMC 33958	11, SE 1/4	8S	18E	368	296
Copper Trail #3	AMC 33959	11, SE 1/4	8S	18E	368	297
Copper Trail No. 4	AMC 33960	11, SE 1/4	8S	18E	744	290
Copper Ridge	AMC 33956	11, SE 1/4 SW 1/4	8S	18E	49	534
Copper Cliff	AMC 33951	11, NW 1/4 NE 1/4 SE 1/4	8S	18E	49	533
"Velasques"	AMC 34072	11, SW 1/4	9S	18E	24	409
"Velasques Fraction"	AMC 34073	11, NW 1/4	8S	18E	297	430
Fraction	AMC 33961	11, SE 1/4 SW 1/4	8S	18E	56	197
American Eagle	AMC 33893	11, SE 1/4 SW 1/4	8S	16E	49	526
North Star	AMC 33986	11 & 14, SE 1/4 SW 1/4	8S	18E	56	188
"Kimbros"	AMC 33965	11, NW 1/4 SW 1/4	8S	18E	22	562
"Kimbros Eastern"	AMC 33966	11, NW 1/4 SW 1/4	8S	18E	24	48
Venus	AMC 34075	10, SE 1/4	8S	18E	49	95
Velascoquez Wedge	AMC 34074	11, SW 1/4	8S	18E	24	583
Granite Hill	AMC 33873	11, SW 1/4	8S	18E	24	582
Aurora	AMC 33895	11 & 14, SW 1/4 & NW 1/4	8S	18E	49	92
Angusto Lode	AMC 33894	10 & 11, SE 1/4 & SW 1/4	8S	18E	160	178
Mars	AMC 33958	11 & 14, SE 1/4 & NE 1/4	8S	18E	49	96
Camino Lode	AMC 33904	10 SE 1/4 SW 1/4	8S	18E	160	77
Copper Reef No. 5	AMC 33955	14, NW 1/4	8S	18E	377	345
Siskon No. 34	AMC 34022	10, SE 1/4	8S	18E	452	268
Siskon No. 35	AMC 34023	10, SE 1/4	8S	18E	452	269
Siskon No. 36	AMC 34024	11, SW 1/4	8S	18E	452	270
Siskon No. 37	AMC 34025	10, SE 1/4	8S	18E	452	271
Siskon No. 38	AMC 34026	15, NE 1/4	8S	18E	452	272
Siskon No. 39	AMC 34027	14, NW 1/4	8S	18E	452	273
Siskon No. 41	AMC 34029	14, NW 1/4	8S	18E	452	275
Siskon No. 54	AMC 34038	10, SE 1/4 SW 1/4	8S	18E	516	355
Siskon No. 55	AMC 34039	10, SE 1/4 SW 1/4	8S	18E	516	356
Jupiter	AMC 33964	14, NE 1/4	8S	18E	49	97
Siskon No. 52	AMC 34036	14, NW 1/4	8S	18E	452	286
Siskon #82	AMC 34066	14, NW 1/4	8S	18E	528	753
Siskon #88	AMC 34071	14, NW 1/4	8S	18E	528	758
Center Star	AMC 316095	11, 12, 1 & 2	8S	18E	1758	825
Navajo No. 7	AMC 316096	10, NW 1/4	8S	18E	1758	826
Navajo No. 8	AMC 316097	10, SW 1/4	8S	18E	1758	827
C.C. No. 12	AMC 316098	10, NE 1/4	8S	18E	1758	828
Mary #1	AMC 316100	11 & 12, NW 1/4 & NE 1/4	8S	18E	1758	830
Whipoorwill	AMC 316101	11, NE 1/4 & NW 1/4	8S	18E	1758	831
Redondo	AMC 316102	11, NE 1/4	8S	18E	1758	832
Paloma	AMC 316103	11, NW 1/4	8S	18E	1758	833
Paloma Fraction	AMC 316104	11, NW 1/4	8S	18E	1758	834
Morningside	AMC 316105	14, NW 1/4	8S	18E	1758	835
Minnesota	AMC 316106	11, NW 1/4 & NE 1/4	8S	18E	1758	836
Middle March	AMC 316107	11 & 12, NE 1/4 & NW 1/4	8S	18E	1758	837
Lone Trail	AMC 316108	11 & 12, NE 1/4 & NW 1/4	8S	18E	1758	838
Jay Bird	AMC 316109	11, NE 1/4	8S	18E	1758	839
Hercules	AMC 316110	11, NE 1/4	8S	18E	1758	840
H-N Fraction 1	AMC 316111	10, NE 1/4	8S	18E	1758	841

PHOENIX, ARIZONA

B.L.M. AZ STATE OFFICE

205

<u>NAME OF CLAIM</u>	<u>BLM SERIAL NO.</u>	<u>SECTION</u>	<u>TOWNSHIP</u>	<u>RANGE</u>	<u>BOOK OF RECORDS</u>	<u>PAGE</u>
Clark No. 1	AMC 316112	12, SW 1/4 & SE 1/4	8S	18E	1758	842
Cooper Reef No. 2	AMC 316113	14, NE 1/4 & SW 1/4	8S	18E	1758	843
Cooper Reef No. 3	AMC 316114	14 & 15, SW 1/4 & NE 1/4	8S	18E	1758	844
Cooper Reef No. 4	AMC 316115	14 & 15, NW 1/4 & NE 1/4	8S	18E	1758	845
North Star No. 1	AMC 316116	14, SW 1/4	8S	18E	1758	846
North Star No. 2	AMC 316117	14 & 15, SW 1/4	8S	18E	1758	847
North Star No. 3	AMC 316118	14 & 15, SW 1/4 & SE 1/4	8S	18E	1758	848
Buzzard No. 1	AMC 316119	11, NW 1/4	8S	18E	1758	849
Buzzard No. 2	AMC 316120	11, NW 1/4	8S	18E	1758	850
Buzzard No. 3	AMC 316121	11, NW 1/4	8S	18E	1758	851
Buzzard No. 4	AMC 316122	11, NW 1/4	8S	18E	1758	852
Buzzard No. 5	AMC 316123	11 & 2, NE 1/4 & NW 1/4	8S	18E	1758	853
Buzzard No. 6	AMC 316124	11 & 2, NE 1/4	8S	18E	1758	854
Buzzard No. 7	AMC 316125	11 & 2, NE 1/4	8S	18E	1758	855
Albatross No. 1	AMC 316126	12 & 11, SW 1/4	8S	18E	1758	856
Albatross No. 2	AMC 316127	12, SW 1/4	8S	18E	1758	857
Albatross No. 3	AMC 316128	12 & 11, SW 1/4	8S	18E	1758	858
Albatross No. 4	AMC 316129	12, SW 1/4	8S	18E	1758	859
Albatross No. 5	AMC 316130	12 & 11, NW 1/4	8S	18E	1758	860
Albatross No. 6	AMC 316131	12, NW 1/4	8S	18E	1758	861
Albatross No. 7	AMC 316132	11 & 12, NW 1/4	8S	18E	1758	862
Albatross No. 8	AMC 316133	12, NW 1/4	8S	18E	1758	863
Albatross No. 17	AMC 316134	11 & 12, SE 1/4	8S	18E	1758	864
Siskon No. 40	AMC 316135	15, NE 1/4	8S	18E	1758	865
Siskon No. 42	AMC 316136	15 & 14, NE 1/4	8S	18E	1758	866
Siskon No. 44	AMC 316137	15 & 14, NE 1/4	8S	18E	1758	867
Siskon No. 53	AMC 316138	10, SE 1/4	8S	18E	1758	868
Siskon No. 56	AMC 316139	10, SE 1/4	8S	18E	1758	869
Siskon No. 57	AMC 316140	15, NE 1/4	8S	18E	1758	870
Siskon No. 58	AMC 316141	15, NE 1/4	8S	18E	1758	871
Siskon No. 83	AMC 316142	14 & 15, NW 1/4	8S	18E	1758	872
Siskon No. 84	AMC 316143	14 & 15, NW 1/4 & SW 1/4	8S	18E	1758	873
Siskon No. 85	AMC 316144	14, SW 1/4	8S	18E	1758	874
Siskon No. 87	AMC 316145	14, SW 1/4	8S	18E	1758	875

34 KC

PHOENIX, ARIZONA

1998 AUG 26 P 2:51

RECEIVED  
BLM, AZ STATE OFFICE

RECEIVED  
B.L.M. AZ STATE OFFICE

1998 AUG 26 P 2: 51

PHOENIX, ARIZONA

4

Leo N. Smith  
6985 N. Oracle Rd.  
Tucson AZ 85704

**OFFICIAL RECORDS OF  
PINAL COUNTY RECORDER**  
KATHLEEN C. FELIX

DATE: 07/22/98      TIME: 1225  
FEE:                    18.00  
PAGES:                4  
FEE NO: 1998-028753

**QUITCLAIM DEED**

BHP COPPER INC., a Delaware corporation, hereby assigns, transfers and quitclaims to AMT (USA) Inc., an Arizona corporation, an undivided fifty (50%) percent interest into all of its right, title and interest in and to those certain fee lands and patented and unpatented mining claims situated in Pinal County, Arizona, all more particularly described on the attached Exhibit A.

DATED: Jan. 21, 1998

BHP COPPER INC.

By: [Signature]

STATE OF ARIZONA      )  
                                  )ss.  
County of Pima            )

Attest: Mark [Signature]  
Assistant Secretary

On this 21<sup>st</sup> day of January, 1998, personally appeared before me, a Notary Public, Alex Acosta, Land Manager of BHP Copper Inc., who acknowledged to me that he executed the foregoing instrument on behalf of said corporation.

Patricia M. Peraza  
Notary Public

My commission expires:

May 12, 2000



RECEIVED  
B.L.M. STATE OFFICE

1998 AUG 26 P 2:51

PHOENIX, ARIZONA

EXHIBIT A

Lode Claims in T.8S., R.18E, Sections 9, 10, 11, 12, 19, and 20 (Copper Creek)

NAME OF CLAIM	BLM SERIAL NO.	SECTION	TOWNSHIP	RANGE	BOOK OF RECORDS	PAGE
Copper Trail #1	AMC 33957	11, SE 1/4	8S	18E	744	289
Copper Trail #2	AMC 33958	11, SE 1/4	8S	18E	368	296
Copper Trail #3	AMC 33959	11, SE 1/4	8S	18E	368	297
Copper Trail No. 4	AMC 33960	11, SE 1/4	8S	18E	744	290
Copper Ridge	AMC 33956	11, SE 1/4 SW 1/4	8S	18E	49	534
Copper Cliff	AMC 33951	11, NW 1/4 NE 1/4 SE 1/4	8S	18E	49	533
"Velasques"	AMC 34072	11, SW 1/4	9S	18E	24	409
"Velasques Fraction"	AMC 34073	11, NW 1/4	8S	18E	297	430
Fraction	AMC 33961	11, SE 1/4 SW 1/4	8S	18E	56	187
American Eagle	AMC 33893	11, SE 1/4 SW 1/4	8S	18E	49	526
North Star	AMC 33986	11 & 14, SE 1/4 SW 1/4	8S	18E	56	198
"Kimbri"	AMC 33965	11, NW 1/4 SW 1/4	8S	18E	22	562
"Kimbri Eastern"	AMC 33966	11, NW 1/4 SW 1/4	8S	18E	24	48
Venus	AMC 34075	10, SE 1/4	8S	18E	49	95
Velascoques Wedge	AMC 34074	11, SW 1/4	8S	18E	24	563
Granite Hill	AMC 33873	11, SW 1/4	8S	18E	24	562
Aurora	AMC 33895	11 & 14, SW 1/4 & NW 1/4	8S	18E	49	92
Angusto Lode	AMC 33894	10 & 11, SE 1/4 & SW 1/4	8S	18E	160	76
Mars	AMC 33968	11 & 14, SE 1/4 & NE 1/4	8S	18E	49	96
Camino Lode	AMC 33904	10 SE 1/4 SW 1/4	8S	18E	160	77
Copper Reef No. 5	AMC 33955	14, NW 1/4	8S	18E	377	345
Siskon No. 34	AMC 34022	10, SE 1/4	8S	18E	452	268
Siskon No. 35	AMC 34023	10, SE 1/4	8S	18E	452	269
Siskon No. 36	AMC 34024	11, SW 1/4	8S	18E	452	270
Siskon No. 37	AMC 34025	10, SE 1/4	8S	18E	452	271
Siskon No. 38	AMC 34026	15, NE 1/4	8S	18E	452	272
Siskon No. 39	AMC 34027	14, NW 1/4	8S	18E	452	273
Siskon No. 41	AMC 34029	14, NW 1/4	8S	18E	452	275
Siskon No. 54	AMC 34038	10, SE 1/4 SW 1/4	8S	18E	516	355
Siskon No. 55	AMC 34039	10, SE 1/4 SW 1/4	8S	18E	516	356
Jupiter	AMC 33964	14, NE 1/4	8S	18E	49	97
Siskon No. 52	AMC 34038	14, NW 1/4	8S	18E	452	286
Siskon #82	AMC 34066	14, NW 1/4	8S	18E	528	753
Siskon #88	AMC 34071	14, NW 1/4	8S	18E	528	758
Center Star	AMC 318095	11, 12, 1 & 2	8S	18E	1758	625
Navajo No. 7	AMC 318096	10, NW 1/4	8S	18E	1758	626
Navajo No. 8	AMC 318097	10, SW 1/4	8S	18E	1758	627
C.C. No. 12	AMC 318098	10, NE 1/4	8S	18E	1758	628
Mary #1	AMC 318100	11 & 12, NW 1/4 & NE 1/4	8S	18E	1758	630
Whipoorwill	AMC 318101	11, NE 1/4 & NW 1/4	8S	18E	1758	631
Redondo	AMC 318102	11, NE 1/4	8S	18E	1758	632
Palome	AMC 318103	11, NW 1/4	8S	18E	1758	633
Paloma Fraction	AMC 318104	11, NW 1/4	8S	18E	1758	634
Morningside	AMC 318105	14, NW 1/4	8S	18E	1758	635
Minnesota	AMC 318106	11, NW 1/4 & NE 1/4	8S	18E	1758	636
Middle March	AMC 318107	11 & 12, NE 1/4 & NW 1/4	8S	18E	1758	637
Lone Trail	AMC 318108	11 & 12, NE 1/4 & NW 1/4	8S	18E	1758	638
Jay Bird	AMC 318109	11, NE 1/4	8S	18E	1758	639
Hercules	AMC 318110	11, NE 1/4	8S	18E	1758	640
H-N Fraction 1	AMC 318111	10, NE 1/4	8S	18E	1758	641

50Kc

RECEIVED  
B.L.M. STATE OFFICE

1998 AUG 26 P 2:51

PHOENIX, ARIZONA

<u>NAME OF CLAIM</u>	<u>BLM SERIAL NO.</u>	<u>SECTION</u>	<u>TOWNSHIP</u>	<u>RANGE</u>	<u>BOOK OF RECORDS</u>	<u>PAGE</u>
Clark No. 1	AMC 316112	12, SW 1/4 & SE 1/4	8S	18E	1758	842
Cooper Reef No. 2	AMC 316113	14, NE 1/4 & SW 1/4	8S	18E	1758	843
Cooper Reef No. 3	AMC 316114	14 & 15, SW 1/4 & NE 1/4	8S	18E	1758	844
Cooper Reef No. 4	AMC 316115	14 & 15, NW 1/4 & NE 1/4	8S	18E	1758	845
North Star No. 1	AMC 316116	14, SW 1/4	8S	18E	1758	846
North Star No. 2	AMC 316117	14 & 15, SW 1/4	8S	18E	1758	847
North Star No. 3	AMC 316118	14 & 15, SW 1/4 & SE 1/4	8S	18E	1758	848
Buzzard No. 1	AMC 316119	11, NW 1/4	8S	18E	1758	849
Buzzard No. 2	AMC 316120	11, NW 1/4	8S	18E	1758	850
Buzzard No. 3	AMC 316121	11, NW 1/4	8S	18E	1758	851
Buzzard No. 4	AMC 316122	11, NW 1/4	8S	18E	1758	852
Buzzard No. 5	AMC 316123	11 & 2, NE 1/4 & NW 1/4	8S	18E	1758	853
Buzzard No. 6	AMC 316124	11 & 2, NE 1/4	8S	18E	1758	854
Buzzard No. 7	AMC 316125	11 & 2, NE 1/4	8S	18E	1758	855
Albatross No. 1	AMC 316126	12 & 11, SW 1/4	8S	18E	1758	856
Albatross No. 2	AMC 316127	12, SW 1/4	8S	18E	1758	857
Albatross No. 3	AMC 316128	12 & 11, SW 1/4	8S	18E	1758	858
Albatross No. 4	AMC 316129	12, SW 1/4	8S	18E	1758	859
Albatross No. 5	AMC 316130	12 & 11, NW 1/4	8S	18E	1758	860
Albatross No. 6	AMC 316131	12, NW 1/4	8S	18E	1758	861
Albatross No. 7	AMC 316132	11 & 12, NW 1/4	8S	18E	1758	862
Albatross No. 8	AMC 316133	12, NW 1/4	8S	18E	1758	863
Albatross No. 17	AMC 316134	11 & 12, SE 1/4	8S	18E	1758	864
Siskon No. 40	AMC 316135	15, NE 1/4	8S	18E	1758	865
Siskon No. 42	AMC 316136	15 & 14, NE 1/4	8S	18E	1758	866
Siskon No. 44	AMC 316137	15 & 14, NE 1/4	8S	18E	1758	867
Siskon No. 53	AMC 316138	10, SE 1/4	8S	18E	1758	868
Siskon No. 56	AMC 316139	10, SE 1/4	8S	18E	1758	869
Siskon No. 57	AMC 316140	15, NE 1/4	8S	18E	1758	870
Siskon No. 58	AMC 316141	15, NE 1/4	8S	18E	1758	871
Siskon No. 83	AMC 316142	14 & 15, NW 1/4	8S	18E	1758	872
Siskon No. 84	AMC 316143	14 & 15, NW 1/4 & SW 1/4	8S	18E	1758	873
Siskon No. 85	AMC 316144	14, SW 1/4	8S	18E	1758	874
Siskon No. 87	AMC 316145	14, SW 1/4	8S	18E	1758	875

34 KC

RECEIVED  
B.L.M. AT STATE OFFICE

1998 AUG 26 P 2:51

PHOENIX, ARIZONA


The following patented mining claims in Pinal County,  
Arizona, G.S.R.B.&M.

<u>Name of Claim</u>	<u>Mineral Survey No.</u>	<u>Recorded Book &amp; Page</u>
Fortuna	4059	Mining 5-432
Good Luck	4059	Mining 5-432
Wedge	4059	Mining 5-432
Old Reliable	4059	Mining 5-432
Gulch	4059	Mining 5-432
Grand View	4179	Mining 6-249
Veta Rica	4179	Mining 6-249
Russet Dyke	4179	Mining 6-249
Rainbow Ledge	4179	Mining 6-249
Mineral Hill	4179	Mining 6-249
Four Metals	4179	Mining 6-249
Cuprite	4179	Mining 6-249
Lucky Joe	4179	Mining 6-249
Silver Saddle	4179	Mining 6-249
Iron Duke	4179	Mining 6-249
Deep Lode	4179	Mining 6-249
Golden Spur	4179	Mining 6-249
Mineral Reef	4179	Mining 6-249
Vulcan	4179	Mining 6-249
Jewel	4179	Mining 6-249
Mogul	4179	Mining 6-249
Childs	3263	Mining 5-332
Childs No. 1	3263	Mining 5-332
Childs No. 2	3263	Mining 5-332
Childs No. 3	3263	Mining 5-332
Long Street	3263	Mining 5-332
Aldwinkle	3263	Mining 5-332

FIRST AMERICAN TITLE

When recorded return to:  
AMT (USA) INC.  
c/o L.N. Smith  
6985 N. Oracle Road  
Tucson, AZ 85704

94631

	<b>OFFICIAL RECORDS OF PINAL COUNTY RECORDER</b> KATHLEEN C. FELIX	
	DATE: 07/30/98	TIME: 1042
FEE : 12.00		
PAGES: 5		
FEE NO: 1998-029927		

**QUITCLAIM DEED**

BHP COPPER INC., a Delaware corporation, hereby assigns, transfers and quitclaims to AMT (USA) Inc., an Arizona corporation its remaining undivided fifty percent (50%) interest into all of its right, title and interest in and to those certain patented and unpatented mining claims situated in Pinal County, Arizona, all more particularly described on the attached Exhibit A..

This Quitclaim Deed is made subject to Grantor retaining a production royalty and Grantee assuming the obligations, terms and conditions of that certain Royalty Deed and Agreement and that certain Assumption, Release and Indemnity Agreement both made and entered into on the 30th day of July, 1998, by and among the parties hereto. These Agreements are incorporated herein by this reference, shall constitute covenants running with the land, and shall inure to the benefit of the respective parties, their successors or assigns, and shall be binding upon such parties, their successors and assigns.

DATED as of this 30th day of July, 1998.

BHP COPPER INC., a Delaware corporation

By: 

Name: L. RICHARD MAERS

Title: VICE PRESIDENT

ARIZONA, ARIZONA

1998 AUG 26 P 2:52

RECEIVED  
BLM. STATE OFFICE

STATE OF CALIFORNIA )  
 ) SS.  
CITY AND COUNTY OF SAN FRANCISCO )

On this 21st day of July, in the year 1998, before me **VERONICA R. VALENCIA**, a Notary Public in and for said County and State, personally appeared **L. Richard Marrs**, personally known to me to be the person who executed the within instrument as Vice President on behalf of the corporation therein named, and acknowledged to me that he executed the same in his authorized capacity, and that by his signature on the instrument the entity upon behalf of which the person acted executed the instrument.

WITNESS my hand and official seal.



Veronica R. Valencia  
Notary Public  
My Commission Expires: July 28, 2000

PHOENIX, ARIZONA  
1998 AUG 26 P 2:52  
RECEIVED  
B.L.M. STATE OFFICE



EXHIBIT A

Lode Claims in T.8S., R.18E, Sections 9, 10, 11, 12, 19, and 20 (Copper Creek)

NAME OF CLAIM	BLM SERIAL NO.	SECTION	TOWNSHIP	RANGE	BOOK OF RECORDS	PAGE
Copper Trail #1	AMC 33957	11, SE 1/4	8S	18E	744	289
Copper Trail #2	AMC 33958	11, SE 1/4	8S	18E	388	296
Copper Trail #3	AMC 33959	11, SE 1/4	8S	18E	388	297
Copper Trail No. 4	AMC 33960	11, SE 1/4	8S	18E	744	290
Copper Ridge	AMC 33956	11, SE 1/4 SW 1/4	8S	18E	49	534
Copper Cliff	AMC 33951	11, NW 1/4 NE 1/4 SE 1/4	8S	18E	49	533
"Velasques"	AMC 34072	11, SW 1/4	9S	18E	24	409
"Velasques Fraction"	AMC 34073	11, NW 1/4	8S	18E	297	430
Fraction	AMC 33961	11, SE 1/4 SW 1/4	8S	18E	56	197
American Eagle	AMC 33893	11, SE 1/4 SW 1/4	8S	18E	49	525
North Star	AMC 33988	11 & 14, SE 1/4 SW 1/4	8S	18E	56	198
"Kimbri"	AMC 33965	11, NW 1/4 SW 1/4	8S	18E	22	562
"Kimbri Eastern"	AMC 33966	11, NW 1/4 SW 1/4	8S	18E	24	48
Venus	AMC 34075	10, SE 1/4	8S	18E	49	95
Velascoques Wedge	AMC 34074	11, SW 1/4	8S	18E	24	583
Granite Hill	AMC 33873	11, SW 1/4	8S	18E	24	582
Aurora	AMC 33895	11 & 14, SW 1/4 & NW 1/4	8S	18E	49	92
Angusto Lode	AMC 33894	10 & 11, SE 1/4 & SW 1/4	8S	18E	160	78
Mars	AMC 33968	11 & 14, SE 1/4 & NE 1/4	8S	18E	49	96
Camino Lode	AMC 33904	10 SE 1/4 SW 1/4	8S	18E	160	77
Copper Reef No. 5	AMC 33955	14, NW 1/4	8S	18E	377	345
Siskon No. 34	AMC 34022	10, SE 1/4	8S	18E	452	288
Siskon No. 35	AMC 34023	10, SE 1/4	8S	18E	452	269
Siskon No. 36	AMC 34024	11, SW 1/4	8S	18E	452	270
Siskon No. 37	AMC 34025	10, SE 1/4	8S	18E	452	271
Siskon No. 38	AMC 34026	15, NE 1/4	8S	18E	452	272
Siskon No. 39	AMC 34027	14, NW 1/4	8S	18E	452	273
Siskon No. 41	AMC 34029	14, NW 1/4	8S	18E	452	275
Siskon No. 54	AMC 34038	10, SE 1/4 SW 1/4	8S	18E	516	355
Siskon No. 55	AMC 34039	10, SE 1/4 SW 1/4	8S	18E	516	356
Jupiter	AMC 33964	14, NE 1/4	8S	18E	49	97
Siskon No. 52	AMC 34036	14, NW 1/4	8S	18E	452	286
Siskon #82	AMC 34066	14, NW 1/4	8S	18E	528	753
Siskon #88	AMC 34071	14, NW 1/4	8S	18E	528	758
Center Star	AMC 316095	11, 12, 1 & 2	8S	18E	1758	825
Navajo No. 7	AMC 316096	10, NW 1/4	8S	18E	1758	826
Navajo No. 8	AMC 316097	10, SW 1/4	8S	18E	1758	827
C.C. No. 12	AMC 316098	10, NE 1/4	8S	18E	1758	828
Mary #1	AMC 316100	11 & 12, NW 1/4 & NE 1/4	8S	18E	1758	830
Whipoorwill	AMC 316101	11, NE 1/4 & NW 1/4	8S	18E	1758	831
Redondo	AMC 316102	11, NE 1/4	8S	18E	1758	832
Paloma	AMC 316103	11, NW 1/4	8S	18E	1758	833
Paloma Fraction	AMC 316104	11, NW 1/4	8S	18E	1758	834
Morningside	AMC 316105	14, NW 1/4	8S	18E	1758	835
Minnesota	AMC 316106	11, NW 1/4 & NE 1/4	8S	18E	1758	838
Middle March	AMC 316107	11 & 12, NE 1/4 & NW 1/4	8S	18E	1758	837
Lone Trail	AMC 316108	11 & 12, NE 1/4 & NW 1/4	8S	18E	1758	838
Jay Bird	AMC 316109	11, NE 1/4	8S	18E	1758	839
Hercules	AMC 316110	11, NE 1/4	8S	18E	1758	840
H-N Fraction 1	AMC 316111	10, NE 1/4	8S	18E	1758	841

50 KC

PHOENIX, ARIZONA

1998 AUG 26 P 2:52

RECEIVED  
BLM STATE OFFICE

<u>NAME OF CLAIM</u>	<u>BLM SERIAL NO.</u>	<u>SECTION</u>	<u>TOWNSHIP</u>	<u>RANGE</u>	<u>BOOK OF RECORDS</u>	<u>PAGE</u>
Clark No. 1	AMC 316112	12, SW 1/4 & SE 1/4	8S	18E	1758	842
Cooper Reef No. 2	AMC 316113	14, NE 1/4 & SW 1/4	8S	18E	1758	843
Cooper Reef No. 3	AMC 316114	14 & 15, SW 1/4 & NE 1/4	8S	18E	1758	844
Cooper Reef No. 4	AMC 316115	14 & 15, NW 1/4 & NE 1/4	8S	18E	1758	845
North Star No. 1	AMC 316116	14, SW 1/4	8S	18E	1758	846
North Star No. 2	AMC 316117	14 & 15, SW 1/4	8S	18E	1758	847
North Star No. 3	AMC 316118	14 & 15, SW 1/4 & SE 1/4	8S	18E	1758	848
Buzzard No. 1	AMC 316119	11, NW 1/4	8S	18E	1758	849
Buzzard No. 2	AMC 316120	11, NW 1/4	8S	18E	1758	850
Buzzard No. 3	AMC 316121	11, NW 1/4	8S	18E	1758	851
Buzzard No. 4	AMC 316122	11, NW 1/4	8S	18E	1758	852
Buzzard No. 5	AMC 316123	11 & 2, NE 1/4 & NW 1/4	8S	18E	1758	853
Buzzard No. 6	AMC 316124	11 & 2, NE 1/4	8S	18E	1758	854
Buzzard No. 7	AMC 316125	11 & 2, NE 1/4	8S	18E	1758	855
Albatross No. 1	AMC 316126	12 & 11, SW 1/4	8S	18E	1758	856
Albatross No. 2	AMC 316127	12, SW 1/4	8S	18E	1758	857
Albatross No. 3	AMC 316128	12 & 11, SW 1/4	8S	18E	1758	858
Albatross No. 4	AMC 316129	12, SW 1/4	8S	18E	1758	859
Albatross No. 5	AMC 316130	12 & 11, NW 1/4	8S	18E	1758	860
Albatross No. 6	AMC 316131	12, NW 1/4	8S	18E	1758	861
Albatross No. 7	AMC 316132	11 & 12, NW 1/4	8S	18E	1758	862
Albatross No. 8	AMC 316133	12, NW 1/4	8S	18E	1758	863
Albatross No. 17	AMC 316134	11 & 12, SE 1/4	8S	18E	1758	864
Siskon No. 40	AMC 316135	15, NE 1/4	8S	18E	1758	865
Siskon No. 42	AMC 316136	15 & 14, NE 1/4	8S	18E	1758	866
Siskon No. 44	AMC 316137	15 & 14, NE 1/4	8S	18E	1758	867
Siskon No. 53	AMC 316138	10, SE 1/4	8S	18E	1758	868
Siskon No. 56	AMC 316139	10, SE 1/4	8S	18E	1758	869
Siskon No. 57	AMC 316140	15, NE 1/4	8S	18E	1758	870
Siskon No. 58	AMC 316141	15, NE 1/4	8S	18E	1758	871
Siskon No. 83	AMC 316142	14 & 15, NW 1/4	8S	18E	1758	872
Siskon No. 84	AMC 316143	14 & 15, NW 1/4 & SW 1/4	8S	18E	1758	873
Siskon No. 85	AMC 316144	14, SW 1/4	8S	18E	1758	874
Siskon No. 87	AMC 316145	14, SW 1/4	8S	18E	1758	875

34 KC

PHOENIX, ARIZONA

1998 AUG 26 P. 2: 52

RECEIVED  
BLM STATE OFFICE

The following patented mining claims in Pinal County,  
Arizona, G.S.R.B.&M.

<u>Name of Claim</u>	<u>Mineral Survey No.</u>	<u>Recorded Book &amp; Page</u>
Fortuna	4059	Mining 5-432
Good Luck	4059	Mining 5-432
Wedge	4059	Mining 5-432
Old Reliable	4059	Mining 5-432
Gulch	4059	Mining 5-432
Grand View	4179	Mining 6-249
Veta Rica	4179	Mining 6-249
Russet Dyke	4179	Mining 6-249
Rainbow Ledge	4179	Mining 6-249
Mineral Hill	4179	Mining 6-249
Four Metals	4179	Mining 6-249
Cuprite	4179	Mining 6-249
Lucky Joe	4179	Mining 6-249
Silver Saddle	4179	Mining 6-249
Iron Duke	4179	Mining 6-249
Deep Lode	4179	Mining 6-249
Golden Spur	4179	Mining 6-249
Mineral Reef	4179	Mining 6-249
Vulcan	4179	Mining 6-249
Jewel	4179	Mining 6-249
Mogul	3263	Mining 5-332
Childs	3263	Mining 5-332
Childs No. 1	3263	Mining 5-332
Childs No. 2	3263	Mining 5-332
Childs No. 3	3263	Mining 5-332
Long Street	3263	Mining 5-332
Aldwinkle	3263	Mining 5-332

RECEIVED  
B.L.M. AZ STATE OFFICE  
1998 AUG 26 P 2:52  
PINAL COUNTY, ARIZONA

UNITED STATES  
DEPARTMENT OF THE INTERIOR  
BUREAU OF LAND MANAGEMENT

RECEIPT AND ACCOUNTING ADVICE

NO. 2389686 04

Subject: TRANSFER OF INTEREST (168)

SM/AZ

08/26/98

Applicant: 2 53 12

840.00

LEO N. SMITH  
6985 N. ORACLE RD.  
TUCSON, AZ 85704

SAME - CK #3415  
Remitter: 520-797-0777

Assignor:

LEASE MANAGEMENT DATA									
<input type="checkbox"/> NEW <input type="checkbox"/> UPDATE <input type="checkbox"/> PAYMENT									
ORIGINAL SERIAL NO.	ASG.	TYPE	ST.	CTY.	FUND SYMBOL			ACRES/UNITS	RATE
AMC 33957, ET AL									

AMOUNT	ANV. DATE	EXP. DATE	BILL CYC.	S/C	DISTRICT	NEXT BILL	MISC. DATA	U of M	ACTUAL UNITS

ASSIGNMENT SERIAL NO.	ASG.	TYPE	ST.	CTY.	FUND SYMBOL			ACRES/UNITS	RATE

AMOUNT	ANV. DATE	EXP. DATE	BILL CYC.	S/C	DISTRICT	NEXT BILL	MISC. DATA	U of M	ACTUAL UNITS

APPLY REMITTANCE

ACTION	FUND SYMBOL	CTY.	AMOUNT
BILLING FEE			
RENTAL			
UNEARNED			
REFUND			
POTAL			
AMOUNT DUE			

Remarks:

BY: \_\_\_\_\_ DATE: \_\_\_\_\_

Lease in Escrow?  
KGS?  
Auto Escalates?  
Auto Renew?

Of Interest?  
Operating Rights?  
Operator  
Bond Filed?

FOR MMS USE ONLY		
BILLEE		FOREST REFUGE
NUMBER		
OCS SECTION		
CODE		

316095 7/11  
RECEIVED  
BUREAU OF  
LAND MANAGEMENT  
ARIZONA  
STATE OFFICE  
PHOENIX, ARIZONA  
NOV 20 1 45 PM '95

Exempt from Affidavit of Value  
Per ARS 42-1614, Section A-6

QUIT CLAIM DEED

NORMAN WISNER AND ELWIN HELZER "LOCATERS", hereby assigns,  
transfers and quitclaims to MAGMA COPPER COMPANY, all right, title and interest in and  
to those certain unpatented mining claims situated in Pinal County, Arizona, all more  
particularly described on the attached Exhibit A.

DATED: Nov. 6, 1995

By: Norman Wisner  
Norman Wisner *by Janelle Wisner*

By: Elwin Helzer  
Elwin Helzer

STATE OF ARIZONA        )  
  )ss.  
County of Pima            )

On this 6<sup>th</sup> day of NOVEMBER, 1995, personally appeared before me, a  
Notary Public, Janelle Wisner and Elwin Helzer, who acknowledged that they executed the  
foregoing instrument on their own behalf.

[Signature]  
Notary Public

My Commission Expires: MAR. 24, 1997

ES.  
ENTERED IN COMPUTER  
12/4/96 7/11

EXHIBIT "A"

RECEIVED  
 BUREAU OF  
 LAND MANAGEMENT  
 NOV 20 1 45 PM '95  
 ARIZONA  
 STATE OFFICE  
 PHOENIX, ARIZONA

<u>NAME OF CLAIM</u>	<u>BLM SERIAL NUMBER</u>	<u>SECTION</u>	<u>TOWN-SHIP</u>	<u>RANGE</u>	<u>BOOK OF RECORDS</u>	<u>PAGE</u>
Morningside	AMC 316105	14, NW¼	8S	18E	1758	835
Minnesota	AMC 316106	11, NW¼ & NE¼	8S	18E	1758	836
Middle March	AMC 316107	11 & 12, NE¼ & NW¼	8S	18E	1758	837
Lone Trail	AMC 316108	11 & 12, NE¼ & NW¼	8S	18E	1758	838
Jay Bird	AMC 316109	11, NE¼	8S	18E	1758	839
Hercules	AMC 316110	11, NE¼	8S	18E	1758	840
H-N Fraction	AMC 316111	10, NE¼	8S	18E	1758	841
Clark No. 1	AMC 316112	12, SW¼ & SE¼	8S	18E	1758	842
Cooper Reef No. 2	AMC 316113	14, NE¼ & SW¼	8S	18E	1758	843
Cooper Reef No. 3	AMC 316114	14 & 15, SW¼ & NE¼	8S	18E	1758	844
Cooper Reef No. 4	AMC 316115	14 & 15, NW¼ & NE¼	8S	18E	1758	845
North Star No. 1	AMC 316116	14, SW¼	8S	18E	1758	846
North Star No. 2	AMC 316117	14 & 15, SW¼	8S	18E	1758	847
North Star No. 3	AMC 316118	14 & 15, SW¼ & SE¼	8S	18E	1758	848
Buzzard No. 1	AMC 316119	11, NW¼	8S	18E	1758	849
Buzzard No. 2	AMC 316120	11, NW¼	8S	18E	1758	850
Buzzard No. 3	AMC 316121	11, NW¼	8S	18E	1758	851
Buzzard No. 4	AMC 316122	11, NW¼	8S	18E	1758	852
Buzzard No. 5	AMC 316123	11 & 2, NE¼ & NW¼	8S	18E	1758	853
Buzzard No. 6	AMC 316124	11 & 2, NE¼	8S	18E	1758	854
Buzzard No. 7	AMC 316125	11 & 2, NE¼	8S	18E	1758	855
Albatross No. 1	AMC 316126	12 & 11, SW¼	8S	18E	1758	856
Albatross No. 2	AMC 316127	12, SW¼	8S	18E	1758	857
Albatross No. 3	AMC 316128	12 & 11, SW¼	8S	18E	1758	858
Albatross No. 4	AMC 316129	12, SW¼	8S	18E	1758	859
Albatross No. 5	AMC 316130	12 & 11, NW¼	8S	18E	1758	860
Albatross No. 6	AMC 316131	12, NW¼	8S	18E	1758	861
Albatross No. 7	AMC 316132	11 & 12, NW¼	8S	18E	1758	862
Albatross No. 8	AMC 316133	12, NW¼	8S	18E	1758	863
Albatross No. 17	AMC 316134	11 & 12, SW¼	8S	18E	1758	864
Siskon No. 40	AMC 316135	15, NE¼	8S	18E	1758	865
Siskon No. 42	AMC 316136	15 & 14, NE¼	8S	18E	1758	866
Siskon No. 44	AMC 316137	15 & 14, NE¼	8S	18E	1758	867
Siskon No. 53	AMC 316138	10, SE¼	8S	18E	1758	868
Siskon No. 56	AMC 316139	10, SE¼	8S	18E	1758	869
Siskon No. 57	AMC 316140	15, NE¼	8S	18E	1758	870
Siskon No. 58	AMC 316141	15, NE¼	8S	18E	1758	871
Siskon No. 83	AMC 316142	14 & 15, NW¼	8S	18E	1758	872
Siskon No. 84	AMC 316143	14 & 15, NW¼ & SW¼	8S	18E	1758	873
Siskon No. 85	AMC 316144	14, SW¼	8S	18E	1758	874
Siskon No. 87	AMC 316145	14, SW¼	8S	18E	1758	875
Center Star	AMC 316095	11, 12, 1 & 2	8S	18E	1758	825
Navajo No. 7	AMC 316096	10, NW¼	8S	18E	1758	826
Navajo No. 8	AMC 316097	10, SW¼	8S	18E	1758	827
C.C. No. 12	AMC 316098	10, NE¼	8S	18E	1758	828
Mary #1	AMC 316100	11 & 12, NW¼ & NE¼	8S	18E	1758	830
Whipoorwill	AMC 316101	11, NE¼ & NW¼	8S	18E	1758	831
Redondo	AMC 316102	11, NE¼	8S	18E	1758	832
Paloma	AMC 316103	11, NW¼	8S	18E	1758	833
Paloma Fraction	AMC 316104	11, NW¼	8S	18E	1758	834

50

When recorded, mail to:

201-364

Name: Janelle Wisner

Address: P.O. Box 1058

City/State/Zip Code: Oracle, AZ 85623



OFFICIAL RECORDS OF  
PINAL COUNTY RECORDER  
KATHLEEN C. FELIX

DATE: 09 JUN 94 TIME: 1040  
FEE: \$6.00 \$4.00 \$.00  
PAGES: 002  
DOCKET: 2017 PAGE: 364  
INSTRUMENT # 121352

Space above this line for Recorder's use

### GENERAL POWER OF ATTORNEY

(Durable)

RECEIVED  
BUREAU OF  
LAND MANAGEMENT  
NOV 20 1 45 PM '95  
ARIZONA  
STATE OFFICE  
PHOENIX, ARIZONA

KNOW ALL MEN BY THESE PRESENTS:

That I(we), Norman W. Wisner

\_\_\_\_\_ the undersigned principal(s),  
whose address is 480 Cedar Ridge Dr. / P.O. Box 1058, Oracle, AZ 85623

\_\_\_\_\_ by this instrument, hereby constitute and appoint Janelle L. Wisner

whose address is 480 Cedar Ridge Dr. / P.O. Box 1058, Oracle, AZ 85623

\_\_\_\_\_ as my(our) Attorney-in-Fact to act in my(our) name, place and stead,  
and for my(our) use and benefit as if I(we) were personally present to accomplish the same.

I(We) specifically authorize, although not limited thereby, my(our) above named Attorney-in-Fact to:

a) ask, collect, demand, receive, recover and sue for all such sums of money, debts, accounts, legacies, bequests, interest, dividends, annuities and demands whatsoever as are now, or shall hereafter become due, owing, payable or belonging to me(us); to have, use and take all lawful ways or means necessary to grant acquittance or other sufficient discharges for the same;

b) bargain, contract, purchase, receive, sell, possess, convey, transfer, lease, let, demise, remise, assign, release, encumber, hypothecate, mortgage, or otherwise exercise any property right in any and all types, kinds and descriptions of both real and personal property, in lands, tenements, hereditaments, attachments, equipment, goods, wares, choses in action, personality or other property in possession or in action;

c) sign, seal, deliver or otherwise execute and/or acknowledge any agreement, bottomry, bill, bill of lading, bond, charter, contract, covenant, deed, debt instrument, demand, indenture, judgment, note, notice, pledge, protest, receipts, release, satisfaction of mortgage or any other such instruments in writing as may be necessary or proper to fully accomplish these premises;

d) deposit, withdraw, pledge or otherwise collect, recover or hypothecate any and all monies held in my(our) name in any Bank, Savings and Loan Association, Trust Company, Thrift Institution, Loan Company, Brokerage Firm, Insurance Company, or any other Financial Institution or an individual or firm acting in a fiduciary capacity in regards to any such monies now due, owing, payable or otherwise belonging to me(us);

e) exercise any rights, options or privileges available to me(us) under or in connection with any Annuity, Contract, Disability Award, Accumulated Retirement Contract or Life Insurance Policy, including, but not limited to, the right to amend, change or modify the manner, method or frequency of payments under such contract, and to surrender, pledge or change the beneficiary under any such life insurance policy or policies;

f) invest and reinvest my(our) money in any debt or equity security, such as Stocks, Bonds, Debentures, Treasury Bills, Treasury Notes, Trust Certificates, Certificates of Deposit, Joint Ventures, Mortgages, Deeds of Trust, Limited Partnerships or Contract Services.

GIVING AND GRANTING unto said Attorney-in-Fact, full power and authority to transact any business, perform every act and thing whatsoever requisite and necessary to fully accomplish the intents and purposes of this General Power of Attorney, and therefore, I(we) hereby ratify and confirm every act that said Attorney-in-Fact shall lawfully

950819235

do or cause to be done by virtue of these presents.

The validity of this General Power of Attorney shall not be affected by my(our) subsequent disability or incapacity, as recognized under the applicable State Laws, and shall continue in full force and effect during my(our) lifetime, unless sooner revoked or terminated by me(us) in writing.

IN WITNESS WHEREOF, I(we) have hereunto set my(our) hand(s) this 23 day of May, 19 94.

*Norman M. Wisner*  
Principal

\_\_\_\_\_  
Principal

State of Arizona )  
County of Pinal ) ss.

**ACKNOWLEDGMENT**

On this 23 day of May, 1994, before me, the undersigned Notary Public, personally appeared, Norman M. Wisner

to me known to be the individual(s) described in and who executed the foregoing instrument and acknowledged that he(she)(they) executed the same for the purposes therein contained.

My Commission Expires: 12-12-95

*Oliver A. [Signature]*  
Notary Public





M A G M A C O P P E R C O M P A N Y

Alex Acosta  
CORPORATE LAND MANAGER

Department Of The Interior  
Bureau Of Land Management  
3703 7th Street  
Phoenix, AZ  
ATTN: Mary Hyde

ARIZONA  
STATE OFFICE  
PHOENIX, ARIZONA

NOV 20 1 45 PM '95

RECEIVED  
BUREAU OF  
LAND MANAGEMENT

November 9, 1995

Dear Mary:

Enclosed please find a Quitclaim Deed for recording and Magma Copper Company's check in the amount of \$250.00 payable to the BLM, which represents the filing fee (\$5.00 per claim).

Thank you for your assistance regarding this matter.

Sincerely,

Alex Acosta

rwa

Enclosure as noted

UNITED STATES  
DEPARTMENT OF THE INTERIOR  
BUREAU OF LAND MANAGEMENT

RECEIPT AND ACCOUNTING ADVICE

NO. **2189964**

TC/AZ

11/21/95

04

Subject: TRANSFER OF INTEREST (50) 2 10 12 250.00

Applicant: MAGMA COPPER COMPANY  
7400 N. ORACLE RD. SUITE 200  
TUCSON, AZ 85704

SAME AS CK. #94127

Remitter:

Assignor:

LEASE MANAGEMENT DATA									
<input type="checkbox"/> NEW <input type="checkbox"/> UPDATE <input type="checkbox"/> PAYMENT									
ORIGINAL SERIAL NO.	ASG.	TYPE	ST.	CTY.	FUND SYMBOL			ACRES/UNITS	RATE
AMC 316105, ET AL									

AMOUNT	ANV. DATE	EXP. DATE	BILL CYC.	S/C	DISTRICT	NEXT BILL	MISC. DATA	U of M	ACTUAL UNITS

ASSIGNMENT SERIAL NO.	ASG.	TYPE	ST.	CTY.	FUND SYMBOL			ACRES/UNITS	RATE

AMOUNT	ANV. DATE	EXP. DATE	BILL CYC.	S/C	DISTRICT	NEXT BILL	MISC. DATA	U of M	ACTUAL UNITS

APPLY REMITTANCE			
ACTION	FUND SYMBOL	CTY.	AMOUNT
FILING FEE			
RENTAL			
UNEARNED			
REFUND			
TOTAL			
AMOUNT DUE			

Remarks:

316105-45 - 41  
316095-8 - 4  
316100-4 - 5/50"

BY: \_\_\_\_\_ DATE: \_\_\_\_\_

Lease in Escrow?  
 KGS?  
 Auto Escalates?  
 Auto Renew?

Of Interest?  
 Operating Rights?  
 Operator  
 Bond Filed?

**FOR MMS USE ONLY**

BILLEE		FOREST REFUGE
NUMBER		
OCS SECTION		
CODE		

**MAGMA** COPPER COMPANY  
 SAN MANUEL, ARIZONA 85631

PAID **No** 94127  
 CHE

VENDOR # 04728

DATE 11-08-95

DATE			MEMO	*ADJ CODE	INVOICE NO.	AMOUNT	ADJUSTMENT	NET DUE
MO	DAY	YR						
11	06	95	250102	99	11/6/95 FEES	250.00		250.00
2								
3								
4								
5								
6								
7								
8								
9								
10								
11								
12								

ARIZONA  
 STATE OFFICE  
 PHOENIX, ARIZONA

NOV 20 1 45 PM '95

RECEIVED  
 BUREAU OF  
 LAND MANAGEMENT

\*ADJUSTMENT  
 CODE KEY

- |   |  |   |
|---|--|---|
| <input type="checkbox"/> 1 CASH DISCOUNT          | <input type="checkbox"/> 5 ITEM NOT RECEIVED     | <input type="checkbox"/> 9 TAX CITY ONLY          |
| <input type="checkbox"/> 2 FREIGHT/PREPAID        | <input type="checkbox"/> 6 PRICE INCORRECT       | <input type="checkbox"/> 10 PARTIAL SHIPMENT      |
| <input type="checkbox"/> 3 CREDIT ALREADY TAKEN   | <input type="checkbox"/> 7 ITEM TAX EXEMPT       | <input type="checkbox"/> 11 SUPPORT FRT. CHARGE   |
| <input type="checkbox"/> 4 SEND PROOF OF DELIVERY | <input type="checkbox"/> 8 PREVIOUS PAYMENT MADE | <input type="checkbox"/> 12 INVALID/NEED P.O.     |
|   |  | <input type="checkbox"/> 13 DUPLICATE INV/SHPMT   |
|   |  | <input type="checkbox"/> 14 ITEM NOT ON P.O.      |
|   |  | <input type="checkbox"/> 90 NOT PER CONTRACT RATE |
|   |  | <input type="checkbox"/> 99 SEE ATTACHMENT        |

TOTAL AMOUNT \$ 250.00

**NOTICE!!**

**These documents have been scanned!**

**Do not place un-scanned documents beneath this notice!**

**Do not remove this notice from this file!**

GPO Jacket No. 560-102  
Print Order 61540  
Rise Business Services, LLC  
Job=AZ15 12:00:00 AM



Box Number= AZ15174



Claim Begin-End: AMC316095-AMC316145

**4 Annual Filings**



AZ15174-5

AMC361830-AMC316548

LEAD CASEFILES:

REDHAWK COPPER - FILED 8/21/12

RECEIPT No. 2636424 (722 claims)

33845

371132

78902

373192

316095

408299

335144

409378

337099

411910

342788

414010

349069

415832

352300

352161

**United States Department of the Interior  
Bureau of Land Management  
LANDS/RECREATION & PLANNING  
ONE N CENTRAL AVE  
PHOENIX, AZ 85004 -2203  
Phone: 602-417-9200**

Receipt

No: 2636424

<b>Transaction #:</b> 2717010	
<b>Date of Transaction:</b> 08/21/2012	
CUSTOMER:	
	REDHAWK COPPER INC 130 N REDINGTON RD SAN MANUEL, AZ 85631-1134 US

LINE #	QTY	DESCRIPTION	REMARKS	UNIT PRICE	TOTAL
1	1.00	LOCATABLE MINERALS / MINING CLAIMS- NOT NEW-UNADJUD, ONE AUTH NO. ONLY / MINING CLAIM MONEY RECEIVED CASES: AMC33873/\$101080.00	MAINT 2013 / 722	- n/a -	101080.00
<b>TOTAL:</b>					<b>\$101,080.00</b>

PAYMENT INFORMATION			
1	AMOUNT:	101080.00	POSTMARKED: N/A
	TYPE:	CHECK	RECEIVED: 08/21/2012
	CHECK NO:	1358	
	NAME:	REDHAWK COPPER INC 130 N REDINGTON RD SAN MANUEL AZ 85631-1134 US	

REMARKS

This receipt was generated by the automated BLM Collections and Billing System and is a paper representation of a portion of the official electronic record contained therein.

R. J. Sandberg  
Redhawk Copper, Inc.  
130 N. Redington Rd.  
San Manuel, AZ 85631

U.S. Department of the Interior  
Bureau of Land Management  
Arizona State Office  
222 North Central Ave  
Phoenix, AZ 85004-2203

August 20, 2012

RECEIVED  
BLM AZ STATE OFFICE  
2012 AUG 21 P 1:48  
PHOENIX, ARIZONA

Re: 2013 Mining Claim Maintenance Fees

To Whom it may concern:

Section 10101 of the Act of August 10, 1993 (Pub.L. 103-6, 107 Stat. 312) and amended June 30, 2004 requires the annual payment of a \$140.00 maintenance fee in order to hold and maintain an unpatented mining claim, mill site, or tunnel site.

Enclosed you will find our check (check # *1358*) in the amount of One Hundred One Thousand Eighty dollars (\$101,080.00) as payment of the maintenance fees for 722 unpatented mining claims (Albatross, et. al Claims) located in Pinal County, Arizona more particularly described on the attached Exhibit "A" (12 pages).

These maintenance fees are being paid by and on behalf of the owner, Redhawk Copper, Inc. for subsequent assessment year beginning September 1, 2012.

Please date stamp and return to Redhawk Copper, Inc. at the above address. If you have any questions concerning this filing please call me at (520) 609-3815.

Sincerely,



R. J. Sandberg  
President Redhawk Copper, Inc.

NO. OF CLAIMS 722  
AMOUNT 101,080.00  
RECEIPT NO. 20310424  
INIT. RCS  
\*\* BLM-ASO\*\*

ENTERED IN COMPUTER  
RE 9.5.12

EXHIBIT A

Claim Name	Owner of Record	BLM AMC		G&SR BM		Section	
		Serial #		Twn	Rng		
Granite Hill	Redhawk Copper, Inc	<u>AMC 33873</u>		8S	18E	11 SW1/4	1
American Eagle	Redhawk Copper, Inc	AMC 33893		8S	18E	11 SE1/4	2
Angusto Lode	Redhawk Copper, Inc	AMC 33894		8S	18E	10 SE1/4	3
Aurora	Redhawk Copper, Inc	<u>AMC 33895</u>		8S	18E	11 SW1/4	4
Camino Lode	Redhawk Copper, Inc	<u>AMC 33904</u>		8S	18E	10 SE1/4	5
Copper Cliff	Redhawk Copper, Inc	<u>AMC 33951</u>		8S	18E	11 NE1/4	6
Copper Reef No. 5	Redhawk Copper, Inc	<u>AMC 33955</u>		8S	18E	14 NW1/4	7
Copper Ridge	Redhawk Copper, Inc	AMC 33956		8S	18E	11 SE1/4	8
Copper Trail # 1	Redhawk Copper, Inc	AMC 33957		8S	18E	11 SE1/4	9
Copper Trail # 2	Redhawk Copper, Inc	AMC 33958		8S	18E	11 SE1/4	10
Copper Trail # 3	Redhawk Copper, Inc	AMC 33959		8S	18E	11 SE1/4	11
Copper Trail # 4	Redhawk Copper, Inc	AMC 33960		8S	18E	11 SE1/4	12
Fraction	Redhawk Copper, Inc	<u>AMC 33961</u>		8S	18E	11 SE1/4	13
Jupiter	Redhawk Copper, Inc	<u>AMC 33964</u>		8S	18E	14 NE1/4	14
Kimbro	Redhawk Copper, Inc	AMC 33965		8S	18E	11 NW1/4	15
Kimbro Eastern	Redhawk Copper, Inc	AMC 33966		8S	18E	11 NW1/4	16
Mars	Redhawk Copper, Inc	<u>AMC 33968</u>		8S	18E	14 NE1/4	17
North Star	Redhawk Copper, Inc	<u>AMC 33986</u>		8S	18E	11 SW1/4	18
Siskon No. 34	Redhawk Copper, Inc	<u>AMC 34022</u>		8S	18E	10 SE1/4	19
Siskon No. 35	Redhawk Copper, Inc	AMC 34023		8S	18E	10 SE1/4	20
Siskon No. 36	Redhawk Copper, Inc	AMC 34024		8S	18E	11 SW1/4	21
Siskon No. 37	Redhawk Copper, Inc	AMC 34025		8S	18E	10 SE1/4	22
Siskon No. 38	Redhawk Copper, Inc	AMC 34026		8S	18E	15 NE1/4	23
Siskon No. 39	Redhawk Copper, Inc	<u>AMC 34027</u>		8S	18E	14 NW1/4	24
Siskon No. 41	Redhawk Copper, Inc	<u>AMC 34029</u>		8S	18E	14 NW1/4	25
Siskon No. 52	Redhawk Copper, Inc	<u>AMC 34036</u>		8S	18E	14 NW1/4	26
Siskon No. 54	Redhawk Copper, Inc	AMC 34038		8S	18E	10 SE1/4	27
Siskon No. 55	Redhawk Copper, Inc	<u>AMC 34039</u>		8S	18E	10 SE1/4	28
Siskon No. 82	Redhawk Copper, Inc	<u>AMC 34066</u>		8S	18E	14 NW1/4	29
Siskon No. 88	Redhawk Copper, Inc	AMC 34071		8S	18E	14 NW1/4	30
Velasquez	Redhawk Copper, Inc	AMC 34072		8S	18E	11 SW1/4	31
Velasquez Fraction	Redhawk Copper, Inc	AMC 34073		8S	18E	11 NW1/4	32
Velasquez Wedge	Redhawk Copper, Inc	AMC 34074		8S	18E	11 SW1/4	33
Venus	Redhawk Copper, Inc	<u>AMC 34075</u>		8S	18E	10 SE1/4	34
Zella A	Redhawk Copper, Inc	<u>AMC 79732</u>		8S	18E	3 SE1/4	35
Center Star	Redhawk Copper, Inc	AMC 316095		8S	18E	11, 12, 1, 2	36
Navajo No. 7	Redhawk Copper, Inc	AMC 316096		8S	18E	10 NW1/4	37
Navajo No. 8	Redhawk Copper, Inc	AMC 316097		8S	18E	10 SW1/4	38
C.C. 12	Redhawk Copper, Inc	<u>AMC 316098</u>		8S	18E	10 NE1/4	39
Mary #1	Redhawk Copper, Inc	AMC 316100		8S	18E	11 NW1/4	40
Whippoorwill	Redhawk Copper, Inc	AMC 316101		8S	18E	11 NE1/4	41
Redondo	Redhawk Copper, Inc	AMC 316102		8S	18E	11 NE1/4	42
Paloma	Redhawk Copper, Inc	AMC 316103		8S	18E	11 NW1/4	43
Paloma Fraction	Redhawk Copper, Inc	AMC 316104		8S	18E	11 NW1/4	44
Morningside	Redhawk Copper, Inc	AMC 316105		8S	18E	14 NW1/4	45
Minnesota	Redhawk Copper, Inc	AMC 316106		8S	18E	11 NW1/4	46
Middle March	Redhawk Copper, Inc	AMC 316107		8S	18E	11 NE1/4	47
Lone Trail	Redhawk Copper, Inc	AMC 316108		8S	18E	11 NE1/4	48
Jay Bird	Redhawk Copper, Inc	AMC 316109		8S	18E	11 NE1/4	49
Hercules	Redhawk Copper, Inc	AMC 316110		8S	18E	11 NE1/4	50
H-N Fraction 1	Redhawk Copper, Inc	AMC 316111		8S	18E	10 NE1/4	51
Clark No. 1	Redhawk Copper, Inc	AMC 316112		8S	18E	12 SW1/4	52
Copper Reef No. 2	Redhawk Copper, Inc	AMC 316113		8S	18E	14 NE1/4	53
Copper Reef No. 3	Redhawk Copper, Inc	AMC 316114		8S	18E	14 SW1/4	54
Copper Reef No. 4	Redhawk Copper, Inc	AMC 316115		8S	18E	14 NW1/4	55
North Star No. 1	Redhawk Copper, Inc	AMC 316116		8S	18E	14 SW1/4	56
North Star No. 2	Redhawk Copper, Inc	AMC 316117		8S	18E	14, 15	57
North Star No. 3	Redhawk Copper, Inc	AMC 316118		8S	18E	14, 15	58
Buzzard No. 1	Redhawk Copper, Inc	AMC 316119		8S	18E	11 NW1/4	59
Buzzard No. 2	Redhawk Copper, Inc	AMC 316120		8S	18E	11 NW1/4	60
Buzzard No. 3	Redhawk Copper, Inc	AMC 316121		8S	18E	11 NW1/4	61

RECEIVED  
BLM AZ STATE OFFICE  
2012 AUG 21 P 1:49  
PHOENIX, ARIZONA



EXHIBIT A

Claim Name	Owner of Record	BLM AMC Serial #	G&SR BM		Section	
			Twn	Rng		
Buzzard No. 4	Redhawk Copper, Inc	AMC 316122	8S	18E	11 NW1/4	62
Buzzard No. 5	Redhawk Copper, Inc	AMC 316123	8S	18E	11 NE1/4	63
Buzzard No. 6	Redhawk Copper, Inc	AMC 316124	8S	18E	11 NE1/4	64
Buzzard No. 7	Redhawk Copper, Inc	AMC 316125	8S	18E	11 NE1/4	65
Albatross No. 1	Redhawk Copper, Inc	AMC 316126	8S	18E	11,12	66
Albatross No. 2	Redhawk Copper, Inc	AMC 316127	8S	18E	12 SW1/4	67
Albatross No. 3	Redhawk Copper, Inc	AMC 316128	8S	18E	11, 12	68
Albatross No. 4	Redhawk Copper, Inc	AMC 316129	8S	18E	12 SW1/4	69
Albatross No. 5	Redhawk Copper, Inc	AMC 316130	8S	18E	11,12	70
Albatross No. 6	Redhawk Copper, Inc	AMC 316131	8S	18E	12 NW1/4	71
Albatross No. 7	Redhawk Copper, Inc	AMC 316132	8S	18E	11,12	72
Albatross No. 8	Redhawk Copper, Inc	AMC 316133	8S	18E	12 NW1/4	73
Albatross No. 17	Redhawk Copper, Inc	AMC 316134	8S	18E	11,12	74
Siskon No. 40	Redhawk Copper, Inc	AMC 316135	8S	18E	15 NE1/4	75
Siskon No. 42	Redhawk Copper, Inc	AMC 316136	8S	18E	14, 15	76
Siskon No. 44	Redhawk Copper, Inc	AMC 316137	8S	18E	14, 15	77
Siskon No. 53	Redhawk Copper, Inc	AMC 316138	8S	18E	10 SE1/4	78
Siskon No. 56	Redhawk Copper, Inc	AMC 316139	8S	18E	10 SE1/4	79
Siskon No. 57	Redhawk Copper, Inc	AMC 316140	8S	18E	15 NE1/4	80
Siskon No. 58	Redhawk Copper, Inc	AMC 316141	8S	18E	15 NE1/4	81
Siskon No. 83	Redhawk Copper, Inc	AMC 316142	8S	18E	14, 15	82
Siskon No. 84	Redhawk Copper, Inc	AMC 316143	8S	18E	14, 15	83
Siskon No. 85	Redhawk Copper, Inc	AMC 316144	8S	18E	14 SW1/4	84
Siskon No. 87	Redhawk Copper, Inc	AMC 316145	8S	18E	14 SW1/4	85
Crow 1	Redhawk Copper, Inc	AMC 335144	8S	18E	9 SE1/4	86
Crow 2	Redhawk Copper, Inc	AMC 335145	8S	18E	9 SE1/4	87
Crow 3	Redhawk Copper, Inc	AMC 335146	8S	18E	9 SE1/4	88
Crow 4	Redhawk Copper, Inc	AMC 335147	8S	18E	9 SE1/4	89
Crow 5	Redhawk Copper, Inc	AMC 335148	8S	18E	9 SE1/4	90
Crow 6	Redhawk Copper, Inc	AMC 335149	8S	18E	9 SE1/4	91
Crow 7	Redhawk Copper, Inc	AMC 335150	8S	18E	9 NE1/4	92
Crow 8	Redhawk Copper, Inc	AMC 335151	8S	18E	9 NE1/4	93
Crow 9	Redhawk Copper, Inc	AMC 335152	8S	18E	9 NE1/4	94
Crow 10	Redhawk Copper, Inc	AMC 335153	8S	18E	9 NE1/4	95
Crow 11	Redhawk Copper, Inc	AMC 335154	8S	18E	9 NE1/4	96
Crow 12	Redhawk Copper, Inc	AMC 335155	8S	18E	9 NE1/4	97
Crow 13	Redhawk Copper, Inc	AMC 335156	8S	18E	9, 4	98
Crow 14	Redhawk Copper, Inc	AMC 335157	8S	18E	9, 4	99
Crow 15	Redhawk Copper, Inc	AMC 335158	8S	18E	4 SE1/4	100
Crow 16	Redhawk Copper, Inc	AMC 335159	8S	18E	4 SE1/4	101
Crow 17	Redhawk Copper, Inc	AMC 335160	8S	18E	9 SE1/4	102
Crow 20	Redhawk Copper, Inc	AMC 335161	8S	18E	10 SW1/4	103
Crow 21	Redhawk Copper, Inc	AMC 335162	8S	18E	10 SW1/4	104
Crow 22	Redhawk Copper, Inc	AMC 335163	8S	18E	10 NE1/4	105
Crow 23	Redhawk Copper, Inc	AMC 335164	8S	18E	10 NE1/4	106
Crow 24	Redhawk Copper, Inc	AMC 335165	8S	18E	10 NE1/4	107
Crow 25	Redhawk Copper, Inc	AMC 335166	8S	18E	3 SW1/4	108
Crow 26	Redhawk Copper, Inc	AMC 335167	8S	18E	3 SW1/4	109
Siskon No. 46	Redhawk Copper, Inc	AMC 335168	8S	18E	15 NE1/4	110
Siskon No. 48	Redhawk Copper, Inc	AMC 335169	8S	18E	15 SE1/4	111
Siskon No. 51	Redhawk Copper, Inc	AMC 335170	8S	18E	14 SW1/4	112
Siskon No. 59	Redhawk Copper, Inc	AMC 335171	8S	18E	15 NE1/4	113
Siskon No. 60	Redhawk Copper, Inc	AMC 335172	8S	18E	15 NE1/4	114
Siskon No. 64	Redhawk Copper, Inc	AMC 335173	8S	18E	10 SW1/4	115
Siskon 65	Redhawk Copper, Inc	AMC 335174	8S	18E	10 SW1/4	116
Siskon 66	Redhawk Copper, Inc	AMC 335175	8S	18E	10 SW1/4	117
Siskon 67	Redhawk Copper, Inc	AMC 335176	8S	18E	10 SW1/4	118
Siskon 68	Redhawk Copper, Inc	AMC 335177	8S	18E	10 SW1/4	119
Siskon 69	Redhawk Copper, Inc	AMC 335178	8S	18E	10 SW1/4	120
Siskon 70	Redhawk Copper, Inc	AMC 335179	8S	18E	10 SW1/4	121
Siskon 71	Redhawk Copper, Inc	AMC 335180	8S	18E	10 SW1/4	122

RECEIVED  
BLM AZ STATE OFFICE  
2012 AUG 21 P 1:49  
PHOENIX, ARIZONA

EXHIBIT A

Claim Name	Owner of Record	BLM AMC		G&SR BM			
		Serial #		Twn	Rng		Section
Siskon 72	Redhawk Copper, Inc	AMC 335181		8S	18E	15 NW1/4	123
C.C. 8	Redhawk Copper, Inc	AMC 335182		8S	18E	10 NW1/4	124
C.C. 9	Redhawk Copper, Inc	AMC 335183		8S	18E	10 NW1/4	125
C.C. 11	Redhawk Copper, Inc	AMC 335184		8S	18E	10 NW1/4	126
Swallow 1	Redhawk Copper, Inc	AMC 337099		8S	18E	9 SE1/4	127
Swallow 2	Redhawk Copper, Inc	AMC 337100		8S	18E	9 NW1/4	128
Swallow 3	Redhawk Copper, Inc	AMC 337101		8S	18E	9 NW1/4	129
Swallow 4	Redhawk Copper, Inc	AMC 337102		8S	18E	9 NE1/4	130
Swallow 5	Redhawk Copper, Inc	AMC 337103		8S	18E	9 NW1/4	131
Swallow 6	Redhawk Copper, Inc	AMC 337104		8S	18E	9 NE1/4	132
Swallow 7	Redhawk Copper, Inc	AMC 337105		8S	18E	9 NE1/4	133
Hawk #1	Redhawk Copper, Inc	AMC 342788		8S	18E	3 SE1/4	134
Hawk #2	Redhawk Copper, Inc	AMC 342789		8S	18E	3 SE1/4	135
Hawk #3	Redhawk Copper, Inc	AMC 342790		8S	18E	3 NE1/4	136
Hawk #4	Redhawk Copper, Inc	AMC 342791		8S	18E	3 NE1/4	137
Hawk #5	Redhawk Copper, Inc	AMC 342792		8S	18E	3 NE1/4	138
Hawk #6	Redhawk Copper, Inc	AMC 342793		8S	18E	3 NE1/4	139
Hawk #7	Redhawk Copper, Inc	AMC 342794		8S	18E	3 NE1/4	140
Hawk #8	Redhawk Copper, Inc	AMC 342795		8S	18E	3 SW1/4	141
Hawk #9	Redhawk Copper, Inc	AMC 342796		8S	18E	3 SW1/4	142
Hawk #10	Redhawk Copper, Inc	AMC 342797		8S	18E	3 SW1/4	143
Hawk #11	Redhawk Copper, Inc	AMC 342798		8S	18E	3 NW1/4	144
Hawk #12	Redhawk Copper, Inc	AMC 342799		8S	18E	3 NW1/4	145
Hawk #13	Redhawk Copper, Inc	AMC 342800		8S	18E	3 NW1/4	146
Hawk #14	Redhawk Copper, Inc	AMC 342801		8S	18E	4 NE1/4	147
Hawk #15	Redhawk Copper, Inc	AMC 342802		8S	18E	4 NE1/4	148
Chapo #1	Redhawk Copper, Inc	AMC 349078		8S	18E	14 SW1/4	149
Wren 1	Redhawk Copper, Inc	AMC 352161		8S	18E	15 NW1/4	150
Wren 2	Redhawk Copper, Inc	AMC 352162		8S	18E	15 NW1/4	151
Wren 3	Redhawk Copper, Inc	AMC 352163		8S	18E	15 NW1/4	152
Parrot 1	Redhawk Copper, Inc	AMC 352164		8S	18E	1 NW1/4	153
Parrot 2	Redhawk Copper, Inc	AMC 352165		8S	18E	1 NW1/4	154
Parrot 3	Redhawk Copper, Inc	AMC 352166		8S	18E	1 NW1/4	155
Parrot 4	Redhawk Copper, Inc	AMC 352167		8S	18E	1 NW1/4	156
Parrot 5	Redhawk Copper, Inc	AMC 352168		8S	18E	1 NW1/4	157
Parrot 6	Redhawk Copper, Inc	AMC 352169		8S	18E	1 NW1/4	158
Parrot 7	Redhawk Copper, Inc	AMC 352170		8S	18E	1 SW1/4	159
Parrot 8	Redhawk Copper, Inc	AMC 352171		8S	18E	1 SW1/4	160
Parrot 9	Redhawk Copper, Inc	AMC 352172		8S	18E	1 SW1/4	161
Parrot 10	Redhawk Copper, Inc	AMC 352173		8S	18E	1 SW1/4	162
Parrot 11	Redhawk Copper, Inc	AMC 352174		8S	18E	1 SW1/4	163
Parrot 12	Redhawk Copper, Inc	AMC 352175		8S	18E	1 SW1/4	164
Buzzard No. 8	Redhawk Copper, Inc	AMC 352176		8S	18E	11 NE1/4	165
PF	Redhawk Copper, Inc	AMC 352300		8S	18E	11 NW1/4	166
NS #1	Redhawk Copper, Inc	AMC 352301		8S	18E	14 SW1/4	167
WREN-4	Redhawk Copper, Inc	AMC 371132		8S	18E	14 SE1/4	168
WREN-5	Redhawk Copper, Inc	AMC 371133		8S	18E	14 SE1/4	169
WREN-6	Redhawk Copper, Inc	AMC 371134		8S	18E	14 SE1/4	170
WREN-7	Redhawk Copper, Inc	AMC 371135		8S	18E	14 SE1/4	171
WREN-8	Redhawk Copper, Inc	AMC 371136		8S	18E	14 NE1/4	172
WREN-9	Redhawk Copper, Inc	AMC 371137		8S	18E	15 SE1/4	173
WREN-10	Redhawk Copper, Inc	AMC 371138		8S	18E	15 SE1/4	174
WREN-11	Redhawk Copper, Inc	AMC 371139		8S	18E	15 SE1/4	175
WREN-12	Redhawk Copper, Inc	AMC 371140		8S	18E	15 SE1/4	176
WREN-13	Redhawk Copper, Inc	AMC 371141		8S	18E	15 SE1/4	177
WREN-14	Redhawk Copper, Inc	AMC 371142		8S	18E	15 SE1/4	178
WREN-15	Redhawk Copper, Inc	AMC 371143		8S	18E	15 SE1/4	179
WREN-16	Redhawk Copper, Inc	AMC 371144		8S	18E	15 SE1/4	180
WREN-17	Redhawk Copper, Inc	AMC 371145		8S	18E	15 SW1/4	181
WREN-18	Redhawk Copper, Inc	AMC 371146		8S	18E	15 NW1/4	182
WREN-19	Redhawk Copper, Inc	AMC 371147		8S	18E	15 NW1/4	183

PHOENIX, ARIZONA

2012 AUG 21 P 1:49

RECEIVED  
BLM AZ STATE OFFICE

EXHIBIT A

Claim Name	Owner of Record	BLM AMC Serial #	G&SR BM		Section	
			Twn	Rng		
WREN-20	Redhawk Copper, Inc	AMC 371148	8S	18E	15 NW1/4	184
WREN-21	Redhawk Copper, Inc	AMC 371149	8S	18E	15 NW1/4	185
WREN-22	Redhawk Copper, Inc	AMC 371150	8S	18E	9 SE1/4	186
WREN-23	Redhawk Copper, Inc	AMC 371151	8S	18E	9 SE1/4	187
WREN-24	Redhawk Copper, Inc	AMC 371152	8S	18E	9 SE1/4	188
WREN-44	Redhawk Copper, Inc	AMC 371153	8S	18E	3 NW1/4	189
WREN-45	Redhawk Copper, Inc	AMC 371154	8S	18E	3 NW1/4	190
WREN-46	Redhawk Copper, Inc	AMC 371155	8S	18E	3 NW1/4	191
WREN-47	Redhawk Copper, Inc	AMC 371156	8S	18E	3 NW1/4	192
WREN-48	Redhawk Copper, Inc	AMC 371157	8S	18E	3 NE1/4	193
WREN-49	Redhawk Copper, Inc	AMC 371158	8S	18E	3 NE1/4	194
WREN-50	Redhawk Copper, Inc	AMC 371159	8S	18E	3 NE1/4	195
WREN-51	Redhawk Copper, Inc	AMC 371160	8S	18E	3 NE1/4	196
WREN-52	Redhawk Copper, Inc	AMC 371161	8S	18E	3 NE1/4	197
WREN-25	Redhawk Copper, Inc	AMC 373192	8S	18E	4 SW1/4	198
WREN-26	Redhawk Copper, Inc	AMC 373193	8S	18E	4 SW1/4	199
WREN-27	Redhawk Copper, Inc	AMC 373194	8S	18E	4 SW1/4	200
WREN-28	Redhawk Copper, Inc	AMC 373195	8S	18E	4 SW1/4	201
WREN-29	Redhawk Copper, Inc	AMC 373196	8S	18E	4 SW1/4	202
WREN-30	Redhawk Copper, Inc	AMC 373197	8S	18E	4 SW1/4	203
WREN-31	Redhawk Copper, Inc	AMC 373198	8S	18E	4 SW1/4	204
WREN-32	Redhawk Copper, Inc	AMC 373199	8S	18E	4 NE1/4	205
WREN-33	Redhawk Copper, Inc	AMC 373200	8S	18E	4 NE1/4	206
WREN-34	Redhawk Copper, Inc	AMC 373201	8S	18E	4 NE1/4	207
WREN-35	Redhawk Copper, Inc	AMC 373202	8S	18E	4 NW1/4	208
WREN-36	Redhawk Copper, Inc	AMC 373203	8S	18E	4 NW1/4	209
WREN-37	Redhawk Copper, Inc	AMC 373204	8S	18E	4 NW1/4	210
WREN-38	Redhawk Copper, Inc	AMC 373205	8S	18E	4 NW1/4	211
WREN-39	Redhawk Copper, Inc	AMC 373206	8S	18E	4 NE1/4	212
WREN-40	Redhawk Copper, Inc	AMC 373207	8S	18E	4 NE1/4	213
WREN-41	Redhawk Copper, Inc	AMC 373208	8S	18E	4 NE1/4	214
WREN-42	Redhawk Copper, Inc	AMC 373209	8S	18E	4 NE1/4	215
WREN-43	Redhawk Copper, Inc	AMC 373210	8S	18E	4 NE1/4	216
NCC 1	Redhawk Copper, Inc	AMC408299	7S	18E		31 217
NCC 2	Redhawk Copper, Inc	AMC408300	7S	18E		31 218
NCC 3	Redhawk Copper, Inc	AMC408301	7S	18E		31 219
NCC 4	Redhawk Copper, Inc	AMC408302	7S	18E		31 220
NCC 5	Redhawk Copper, Inc	AMC408303	7S	18E		31 221
NCC 6	Redhawk Copper, Inc	AMC408304	7S	18E		31 222
NCC 7	Redhawk Copper, Inc	AMC408305	7S	18E		31 223
NCC 8	Redhawk Copper, Inc	AMC408306	7S	18E		31 224
NCC 9	Redhawk Copper, Inc	AMC408307	7S	18E		31 225
NCC 10	Redhawk Copper, Inc	AMC408308	7S	18E		31 226
NCC 11	Redhawk Copper, Inc	AMC408309	7S	18E		31 227
NCC 12	Redhawk Copper, Inc	AMC408310	7S	18E		31 228
NCC 13	Redhawk Copper, Inc	AMC408311	7S	18E		31 229
NCC 14	Redhawk Copper, Inc	AMC408312	7S	18E		31 230
NCC 15	Redhawk Copper, Inc	AMC408313	7S	18E		31 231
NCC 16	Redhawk Copper, Inc	AMC408314	7S	18E		31 232
NCC 17	Redhawk Copper, Inc	AMC408315	7S	18E		31 233
NCC 18	Redhawk Copper, Inc	AMC408316	7S	18E		31 234
NCC 19	Redhawk Copper, Inc	AMC408317	7S	18E		31 235
NCC 20	Redhawk Copper, Inc	AMC408318	7S	18E		31 236
NCC 51	Redhawk Copper, Inc	AMC408321	7S	18E		30 237
NCC 90	Redhawk Copper, Inc	AMC408323	7S	18E		19 238
NCC 91	Redhawk Copper, Inc	AMC408324	7S	18E		19 239
NCC 92	Redhawk Copper, Inc	AMC408325	7S	18E		19 240
NCC 100	Redhawk Copper, Inc	AMC408326	7S	18E		19 241
NCC 101	Redhawk Copper, Inc	AMC408327	7S	18E		19 242
NCC 102	Redhawk Copper, Inc	AMC408328	7S	18E		19 243
NCC 93	Redhawk Copper, Inc	AMC408329	7S	18E		18 244

PHOENIX, ARIZONA

2012 AUG 21 P 1:50

RECEIVED  
BLM AZ STATE OFFICE

EXHIBIT A

Claim Name	Owner of Record	BLM AMC Serial #	G&SR BM		Section	
			Twn	Rng		
NCC 94	Redhawk Copper, Inc	AMC408330	7S	18E	18	245
NCC 95	Redhawk Copper, Inc	AMC408331	7S	18E	18	246
NCC 96	Redhawk Copper, Inc	AMC408332	7S	18E	18	247
NCC 97	Redhawk Copper, Inc	AMC408333	7S	18E	18	248
NCC 98	Redhawk Copper, Inc	AMC408334	7S	18E	18	249
NCC 99	Redhawk Copper, Inc	AMC408335	7S	18E	18	250
NCC 103	Redhawk Copper, Inc	AMC408336	7S	18E	18	251
NCC 104	Redhawk Copper, Inc	AMC408337	7S	18E	18	252
NCC 105	Redhawk Copper, Inc	AMC408338	7S	18E	18	253
NCC 106	Redhawk Copper, Inc	AMC408339	7S	18E	18	254
NCC 107	Redhawk Copper, Inc	AMC408340	7S	18E	18	255
NCC 108	Redhawk Copper, Inc	AMC408341	7S	18E	18	256
NCC 109	Redhawk Copper, Inc	AMC408342	7S	18E	18	257
NCC 110	Redhawk Copper, Inc	AMC408343	7S	18E	18	258
NCC 111	Redhawk Copper, Inc	AMC408344	7S	18E	18	259
NCC 112	Redhawk Copper, Inc	AMC408345	7S	18E	18	260
NCC 113	Redhawk Copper, Inc	AMC408346	7S	18E	18	261
NCC 114	Redhawk Copper, Inc	AMC408347	7S	18E	18	262
NCC 115	Redhawk Copper, Inc	AMC408348	7S	18E	18	263
NCC 116	Redhawk Copper, Inc	AMC408349	7S	18E	18	264
NCC 117	Redhawk Copper, Inc	AMC408350	7S	18E	18	265
NCC 118	Redhawk Copper, Inc	AMC408351	7S	18E	18	266
NCC 119	Redhawk Copper, Inc	AMC408352	7S	18E	18	267
NCC 120	Redhawk Copper, Inc	AMC408353	7S	18E	18	268
NCC 121	Redhawk Copper, Inc	AMC408354	7S	18E	18	269
NCC 122	Redhawk Copper, Inc	AMC408355	7S	18E	18	270
NCC 123	Redhawk Copper, Inc	AMC408356	7S	18E	18	271
NCC 124	Redhawk Copper, Inc	AMC408357	7S	18E	18	272
NCC 125	Redhawk Copper, Inc	AMC408358	7S	18E	18	273
NCC 126	Redhawk Copper, Inc	AMC408359	7S	18E	18	274
NCC 127	Redhawk Copper, Inc	AMC408360	7S	18E	18	275
NCC 128	Redhawk Copper, Inc	AMC408361	7S	18E	18	276
NCC 129	Redhawk Copper, Inc	AMC408362	7S	18E	18	277
NCC 130	Redhawk Copper, Inc	AMC408363	7S	18E	18	278
NCC 131	Redhawk Copper, Inc	AMC408364	7S	18E	18	279
NCC 132	Redhawk Copper, Inc	AMC408365	7S	18E	18	280
NCC 232	Redhawk Copper, Inc	AMC408366	7S	18E	17	281
NCC 233	Redhawk Copper, Inc	AMC408367	7S	18E	17	282
NCC 234	Redhawk Copper, Inc	AMC408368	7S	18E	17	283
NCC 235	Redhawk Copper, Inc	AMC408369	7S	18E	17	284
NCC 241	Redhawk Copper, Inc	AMC408370	7S	18E	17	285
NCC 242	Redhawk Copper, Inc	AMC408371	7S	18E	17	286
NCC 243	Redhawk Copper, Inc	AMC408372	7S	18E	17	287
NCC 244	Redhawk Copper, Inc	AMC408373	7S	18E	17	288
NCC 245	Redhawk Copper, Inc	AMC408374	7S	18E	17	289
NCC 246	Redhawk Copper, Inc	AMC408375	7S	18E	17	290
NCC 247	Redhawk Copper, Inc	AMC408376	7S	18E	17	291
NCC 248	Redhawk Copper, Inc	AMC408377	7S	18E	17	292
NCC 272	Redhawk Copper, Inc	AMC408378	7S	18E	28	293
NCC 273	Redhawk Copper, Inc	AMC408379	7S	18E	28	294
NCC 274	Redhawk Copper, Inc	AMC408380	7S	18E	28	295
NCC 275	Redhawk Copper, Inc	AMC408381	7S	18E	28	296
NCC 276	Redhawk Copper, Inc	AMC408382	7S	18E	28	297
NCC 293	Redhawk Copper, Inc	AMC408383	7S	18E	28	298
NCC 294	Redhawk Copper, Inc	AMC408384	7S	18E	28	299
NCC 295	Redhawk Copper, Inc	AMC408385	7S	18E	28	300
NCC 296	Redhawk Copper, Inc	AMC408386	7S	18E	28	301
NCC 297	Redhawk Copper, Inc	AMC408387	7S	18E	28	302
NCC 298	Redhawk Copper, Inc	AMC408388	7S	18E	28	303
NCC 299	Redhawk Copper, Inc	AMC408389	7S	18E	28	304
NCC 300	Redhawk Copper, Inc	AMC408390	7S	18E	28	305

RECEIVED  
BLM AZ STATE OFFICE  
2012 AUG 21 P 1:50  
PHOENIX, ARIZONA

EXHIBIT A

Claim Name	Owner of Record	BLM AMC Serial #	G&SR BM		Section		
			Twn	Rng			
NCC 301	Redhawk Copper, Inc	AMC408391	7S	18E	28	306	
NCC 302	Redhawk Copper, Inc	AMC408392	7S	18E	28	307	
NCC 319	Redhawk Copper, Inc	AMC408393	7S	18E	28	308	
NCC 320	Redhawk Copper, Inc	AMC408394	7S	18E	28	309	
NCC 321	Redhawk Copper, Inc	AMC408395	7S	18E	28	310	
NCC 322	Redhawk Copper, Inc	AMC408396	7S	18E	28	311	
NCC 323	Redhawk Copper, Inc	AMC408397	7S	18E	28	312	
NCC 324	Redhawk Copper, Inc	AMC408398	7S	18E	28	313	
NCC 325	Redhawk Copper, Inc	AMC408399	7S	18E	28	314	
NCC 277	Redhawk Copper, Inc	AMC408400	7S	18E	29	315	
NCC 278	Redhawk Copper, Inc	AMC408401	7S	18E	29	316	
NCC 279	Redhawk Copper, Inc	AMC408402	7S	18E	29	317	
NCC 280	Redhawk Copper, Inc	AMC408403	7S	18E	29	318	
NCC 283	Redhawk Copper, Inc	AMC408404	7S	18E	29	319	
NCC 284	Redhawk Copper, Inc	AMC408405	7S	18E	29	320	
NCC 285	Redhawk Copper, Inc	AMC408406	7S	18E	29	321	
NCC 286	Redhawk Copper, Inc	AMC408407	7S	18E	29	322	
NCC 287	Redhawk Copper, Inc	AMC408408	7S	18E	29	323	
NCC 288	Redhawk Copper, Inc	AMC408409	7S	18E	29	324	
NCC 289	Redhawk Copper, Inc	AMC408410	7S	18E	29	325	
NCC 290	Redhawk Copper, Inc	AMC408411	7S	18E	29	326	
NCC 291	Redhawk Copper, Inc	AMC408412	7S	18E	29	327	
NCC 292	Redhawk Copper, Inc	AMC408413	7S	18E	29	328	
NCC 303	Redhawk Copper, Inc	AMC408414	7S	18E	29	329	
NCC 304	Redhawk Copper, Inc	AMC408415	7S	18E	29	330	
NCC 305	Redhawk Copper, Inc	AMC408416	7S	18E	29	331	
NCC 306	Redhawk Copper, Inc	AMC408417	7S	18E	29	332	
NCC 307	Redhawk Copper, Inc	AMC408418	7S	18E	29	333	
NCC 308	Redhawk Copper, Inc	AMC408419	7S	18E	29	334	
NCC 309	Redhawk Copper, Inc	AMC408420	7S	18E	29	335	
NCC 310	Redhawk Copper, Inc	AMC408421	7S	18E	29	336	
NCC 311	Redhawk Copper, Inc	AMC408422	7S	18E	29	337	
NCC 312	Redhawk Copper, Inc	AMC408423	7S	18E	29	338	
NCC 313	Redhawk Copper, Inc	AMC408424	7S	18E	29	339	
NCC 314	Redhawk Copper, Inc	AMC408425	7S	18E	29	340	
NCC 315	Redhawk Copper, Inc	AMC408426	7S	18E	29	341	
NCC 316	Redhawk Copper, Inc	AMC408427	7S	18E	29	342	
NCC 317	Redhawk Copper, Inc	AMC408428	7S	18E	29	343	
NCC 318	Redhawk Copper, Inc	AMC408429	7S	18E	29	344	
NCC 329	Redhawk Copper, Inc	AMC408430	7S	18E	29	345	
NCC 330	Redhawk Copper, Inc	AMC408431	7S	18E	29	346	
NCC 331	Redhawk Copper, Inc	AMC408432	7S	18E	29	347	
NCC 332	Redhawk Copper, Inc	AMC408433	7S	18E	29	348	
NCC 333	Redhawk Copper, Inc	AMC408434	7S	18E	29	349	
NCC 334	Redhawk Copper, Inc	AMC408435	7S	18E	29	350	
NCC 335	Redhawk Copper, Inc	AMC408436	7S	18E	29	351	
NCC 336	Redhawk Copper, Inc	AMC408437	7S	18E	29	352	
NCC 326	Redhawk Copper, Inc	AMC408438	7S	18E	33	353	
NCC 327	Redhawk Copper, Inc	AMC408439	7S	18E	33	354	
NCC 328	Redhawk Copper, Inc	AMC408440	7S	18E	33	355	
NCC 337	Redhawk Copper, Inc	AMC408441	7S	18E	33	356	
NCC 338	Redhawk Copper, Inc	AMC408442	7S	18E	33	357	
NCC 339	Redhawk Copper, Inc	AMC408443	7S	18E	33	358	
NCC 366	Redhawk Copper, Inc	AMC408444	7S	18E	34	359	
NCC 367	Redhawk Copper, Inc	AMC408445	7S	18E	34	360	
NCC 368	Redhawk Copper, Inc	AMC408446	7S	18E	34	361	
NCC 369	Redhawk Copper, Inc	AMC408447	7S	18E	34	362	
NCC 370	Redhawk Copper, Inc	AMC408448	7S	18E	34	363	
NCC 371	Redhawk Copper, Inc	AMC408449	7S	18E	34	364	
NCC 372	Redhawk Copper, Inc	AMC408450	7S	18E	34	365	
NCC 373	Redhawk Copper, Inc	AMC408451	7S	18E	34	366	

RECEIVED  
BLM AZ STATE OFFICE  
2012 AUG 21 P 1:50  
PHOENIX, ARIZONA

EXHIBIT A

Claim Name	Owner of Record	BLM AMC Serial #	G&SR BM		Section	
			Twn	Rng		
NCC 374	Redhawk Copper, Inc	AMC408452	7S	18E	34	367
NCC 393	Redhawk Copper, Inc	AMC408453	7S	18E	34	368
NCC 394	Redhawk Copper, Inc	AMC408454	7S	18E	34	369
NCC 395	Redhawk Copper, Inc	AMC408455	7S	18E	34	370
NCC 396	Redhawk Copper, Inc	AMC408456	7S	18E	34	371
NCC 397	Redhawk Copper, Inc	AMC408457	7S	18E	34	372
NCC 398	Redhawk Copper, Inc	AMC408458	7S	18E	34	373
NCC 399	Redhawk Copper, Inc	AMC408459	7S	18E	34	374
NCC 400	Redhawk Copper, Inc	AMC408460	7S	18E	34	375
NCC 401	Redhawk Copper, Inc	AMC408461	7S	18E	34	376
NCC 528	Redhawk Copper, Inc	AMC408462	7S	17E	24	377
NCC 529	Redhawk Copper, Inc	AMC408463	7S	17E	24	378
NCC 530	Redhawk Copper, Inc	AMC408464	7S	17E	24	379
NCC 531	Redhawk Copper, Inc	AMC408465	7S	17E	24	380
NCC 532	Redhawk Copper, Inc	AMC408466	7S	17E	24	381
NCC 533	Redhawk Copper, Inc	AMC408467	7S	17E	24	382
NCC 534	Redhawk Copper, Inc	AMC408468	7S	17E	24	383
NCC 535	Redhawk Copper, Inc	AMC408469	7S	17E	24	384
NCC 536	Redhawk Copper, Inc	AMC408470	7S	17E	24	385
NCC 537	Redhawk Copper, Inc	AMC408471	7S	17E	24	386
NCC 538	Redhawk Copper, Inc	AMC408472	7S	17E	24	387
NCC 539	Redhawk Copper, Inc	AMC408473	7S	17E	24	388
NCC 540	Redhawk Copper, Inc	AMC408474	7S	17E	24	389
NCC 541	Redhawk Copper, Inc	AMC408475	7S	17E	24	390
NCC 542	Redhawk Copper, Inc	AMC408476	7S	17E	24	391
NCC 543	Redhawk Copper, Inc	AMC408477	7S	17E	24	392
NCC 544	Redhawk Copper, Inc	AMC408478	7S	17E	24	393
NCC 545	Redhawk Copper, Inc	AMC408479	7S	17E	24	394
NCC 591	Redhawk Copper, Inc	AMC408480	7S	17E	12	395
NCC 592	Redhawk Copper, Inc	AMC408481	7S	17E	12	396
NCC 593	Redhawk Copper, Inc	AMC408482	7S	17E	12	397
NCC 594	Redhawk Copper, Inc	AMC408483	7S	17E	12	398
NCC 595	Redhawk Copper, Inc	AMC408484	7S	17E	12	399
NCC 596	Redhawk Copper, Inc	AMC408485	7S	17E	12	400
NCC 597	Redhawk Copper, Inc	AMC408486	7S	17E	12	401
NCC 598	Redhawk Copper, Inc	AMC408487	7S	17E	12	402
NCC 599	Redhawk Copper, Inc	AMC408488	7S	17E	12	403
NCC 600	Redhawk Copper, Inc	AMC408489	7S	17E	12	404
NCC 601	Redhawk Copper, Inc	AMC408490	7S	17E	12	405
NCC 602	Redhawk Copper, Inc	AMC408491	7S	17E	12	406
NCC 603	Redhawk Copper, Inc	AMC408492	7S	17E	12	407
NCC 604	Redhawk Copper, Inc	AMC408493	7S	17E	12	408
NCC 605	Redhawk Copper, Inc	AMC408494	7S	17E	12	409
NCC 606	Redhawk Copper, Inc	AMC408495	7S	17E	12	410
NCC 607	Redhawk Copper, Inc	AMC408496	7S	17E	12	411
NCC 608	Redhawk Copper, Inc	AMC408497	7S	17E	12	412
NCC 609	Redhawk Copper, Inc	AMC408498	7S	17E	11	413
NCC 610	Redhawk Copper, Inc	AMC408499	7S	17E	11	414
NCC 611	Redhawk Copper, Inc	AMC408500	7S	17E	11	415
NCC 612	Redhawk Copper, Inc	AMC408501	7S	17E	11	416
NCC 613	Redhawk Copper, Inc	AMC408502	7S	17E	11	417
NCC 614	Redhawk Copper, Inc	AMC408503	7S	17E	11	418
NCC 615	Redhawk Copper, Inc	AMC408504	7S	17E	11	419
NCC 616	Redhawk Copper, Inc	AMC408505	7S	17E	11	420
NCC 617	Redhawk Copper, Inc	AMC408506	7S	17E	11	421
NCC 618	Redhawk Copper, Inc	AMC408507	7S	17E	11	422
NCC 619	Redhawk Copper, Inc	AMC408508	7S	17E	11	423
NCC 620	Redhawk Copper, Inc	AMC408509	7S	17E	11	424
NCC 621	Redhawk Copper, Inc	AMC408510	7S	17E	11	425
NCC 622	Redhawk Copper, Inc	AMC408511	7S	17E	11	426
NCC 623	Redhawk Copper, Inc	AMC408512	7S	17E	11	427

RECEIVED  
BLM AZ STATE OFFICE  
2012 AUG 21 P 1:50  
PHOENIX, ARIZONA

EXHIBIT A

Claim Name	Owner of Record	BLM AMC Serial #	G&SR BM		Section		
			Twn	Rng			
NCC 624	Redhawk Copper, Inc	AMC408513	7S	17E	11	428	
NCC 625	Redhawk Copper, Inc	AMC408514	7S	17E	11	429	
NCC 626	Redhawk Copper, Inc	AMC408515	7S	17E	11	430	
NCC 636	Redhawk Copper, Inc	AMC408516	7S	17E	14	431	
NCC 637	Redhawk Copper, Inc	AMC408517	7S	17E	14	432	
NCC 638	Redhawk Copper, Inc	AMC408518	7S	17E	14	433	
NCC 639	Redhawk Copper, Inc	AMC408519	7S	17E	14	434	
NCC 640	Redhawk Copper, Inc	AMC408520	7S	17E	14	435	
NCC 641	Redhawk Copper, Inc	AMC408521	7S	17E	14	436	
NCC 642	Redhawk Copper, Inc	AMC408522	7S	17E	14	437	
NCC 643	Redhawk Copper, Inc	AMC408523	7S	17E	14	438	
NCC 644	Redhawk Copper, Inc	AMC408524	7S	17E	14	439	
NCC 645	Redhawk Copper, Inc	AMC408525	7S	17E	14	440	
NCC 646	Redhawk Copper, Inc	AMC408526	7S	17E	14	441	
NCC 647	Redhawk Copper, Inc	AMC408527	7S	17E	14	442	
NCC 648	Redhawk Copper, Inc	AMC408528	7S	17E	14	443	
NCC 649	Redhawk Copper, Inc	AMC408529	7S	17E	14	444	
NCC 650	Redhawk Copper, Inc	AMC408530	7S	17E	14	445	
NCC 651	Redhawk Copper, Inc	AMC408531	7S	17E	14	446	
NCC 652	Redhawk Copper, Inc	AMC408532	7S	17E	14	447	
NCC 653	Redhawk Copper, Inc	AMC408533	7S	17E	14	448	
NCC 654	Redhawk Copper, Inc	AMC408534	7S	17E	14	449	
NCC 655	Redhawk Copper, Inc	AMC408535	7S	17E	14	450	
NCC 656	Redhawk Copper, Inc	AMC408536	7S	17E	14	451	
NCC 657	Redhawk Copper, Inc	AMC408537	7S	17E	14	452	
NCC 658	Redhawk Copper, Inc	AMC408538	7S	17E	14	453	
NCC 659	Redhawk Copper, Inc	AMC408539	7S	17E	14	454	
NCC 660	Redhawk Copper, Inc	AMC408540	7S	17E	14	455	
NCC 661	Redhawk Copper, Inc	AMC408541	7S	17E	14	456	
NCC 662	Redhawk Copper, Inc	AMC408542	7S	17E	14	457	
NCC 663	Redhawk Copper, Inc	AMC408543	7S	17E	14	458	
NCC 664	Redhawk Copper, Inc	AMC408544	7S	17E	14	459	
NCC 665	Redhawk Copper, Inc	AMC408545	7S	17E	14	460	
NCC 666	Redhawk Copper, Inc	AMC408546	7S	17E	14	461	
NCC 667	Redhawk Copper, Inc	AMC408547	7S	17E	14	462	
NCC 668	Redhawk Copper, Inc	AMC408548	7S	17E	14	463	
NCC 669	Redhawk Copper, Inc	AMC408549	7S	17E	14	464	
NCC 670	Redhawk Copper, Inc	AMC408550	7S	17E	14	465	
NCC 671	Redhawk Copper, Inc	AMC408551	7S	17E	14	466	
NCC 672	Redhawk Copper, Inc	AMC408552	7S	17E	23	467	
NCC 673	Redhawk Copper, Inc	AMC408553	7S	17E	23	468	
NCC 674	Redhawk Copper, Inc	AMC408554	7S	17E	23	469	
NCC 675	Redhawk Copper, Inc	AMC408555	7S	17E	23	470	
NCC 676	Redhawk Copper, Inc	AMC408556	7S	17E	23	471	
NCC 677	Redhawk Copper, Inc	AMC408557	7S	17E	23	472	
NCC 678	Redhawk Copper, Inc	AMC408558	7S	17E	23	473	
NCC 679	Redhawk Copper, Inc	AMC408559	7S	17E	23	474	
NCC 680	Redhawk Copper, Inc	AMC408560	7S	17E	23	475	
NCC 681	Redhawk Copper, Inc	AMC408561	7S	17E	23	476	
NCC 682	Redhawk Copper, Inc	AMC408562	7S	17E	23	477	
NCC 683	Redhawk Copper, Inc	AMC408563	7S	17E	23	478	
NCC 684	Redhawk Copper, Inc	AMC408564	7S	17E	23	479	
NCC 685	Redhawk Copper, Inc	AMC408565	7S	17E	23	480	
NCC 686	Redhawk Copper, Inc	AMC408566	7S	17E	23	481	
NCC 687	Redhawk Copper, Inc	AMC408567	7S	17E	23	482	
NCC 688	Redhawk Copper, Inc	AMC408568	7S	17E	23	483	
NCC 689	Redhawk Copper, Inc	AMC408569	7S	17E	23	484	
NCC 690	Redhawk Copper, Inc	AMC408570	7S	17E	23	485	
NCC 691	Redhawk Copper, Inc	AMC408571	7S	17E	23	486	
NCC 692	Redhawk Copper, Inc	AMC408572	7S	17E	23	487	
NCC 705	Redhawk Copper, Inc	AMC408573	7S	17E	23	488	

RECEIVED  
BLM AZ STATE OFFICE  
2012 AUG 21 P 1:50  
PHOENIX, ARIZONA

EXHIBIT A

Claim Name	Owner of Record	BLM AMC Serial #	G&SR BM		Section		
			TwN	Rng			
NCC 706	Redhawk Copper, Inc	AMC408574	7S	17E	23	489	
NCC 707	Redhawk Copper, Inc	AMC408575	7S	17E	23	490	
NCC 708	Redhawk Copper, Inc	AMC408576	7S	17E	10	491	
NCC 709	Redhawk Copper, Inc	AMC408577	7S	17E	10	492	
NCC 710	Redhawk Copper, Inc	AMC408578	7S	17E	10	493	
NCC 711	Redhawk Copper, Inc	AMC408579	7S	17E	10	494	
NCC 712	Redhawk Copper, Inc	AMC408580	7S	17E	10	495	
NCC 713	Redhawk Copper, Inc	AMC408581	7S	17E	10	496	
NCC 714	Redhawk Copper, Inc	AMC408582	7S	17E	10	497	
NCC 715	Redhawk Copper, Inc	AMC408583	7S	17E	10	498	
NCC 716	Redhawk Copper, Inc	AMC408584	7S	17E	10	499	
NCC 717	Redhawk Copper, Inc	AMC408585	7S	17E	10	500	
NCC 718	Redhawk Copper, Inc	AMC408586	7S	17E	10	501	
NCC 719	Redhawk Copper, Inc	AMC408587	7S	17E	10	502	
NCC 720	Redhawk Copper, Inc	AMC408588	7S	17E	10	503	
NCC 721	Redhawk Copper, Inc	AMC408589	7S	17E	10	504	
NCC 722	Redhawk Copper, Inc	AMC408590	7S	17E	10	505	
NCC 723	Redhawk Copper, Inc	AMC408591	7S	17E	10	506	
NCC 724	Redhawk Copper, Inc	AMC408592	7S	17E	10	507	
NCC 725	Redhawk Copper, Inc	AMC408593	7S	17E	10	508	
NCC 726	Redhawk Copper, Inc	AMC408594	7S	17E	10	509	
NCC 727	Redhawk Copper, Inc	AMC408595	7S	17E	10	510	
NCC 728	Redhawk Copper, Inc	AMC408596	7S	17E	10	511	
NCC 729	Redhawk Copper, Inc	AMC408597	7S	17E	10	512	
NCC 730	Redhawk Copper, Inc	AMC408598	7S	17E	10	513	
NCC 731	Redhawk Copper, Inc	AMC408599	7S	17E	10	514	
NCC 732	Redhawk Copper, Inc	AMC408600	7S	17E	10	515	
NCC 733	Redhawk Copper, Inc	AMC408601	7S	17E	10	516	
NCC 734	Redhawk Copper, Inc	AMC408602	7S	17E	10	517	
NCC 735	Redhawk Copper, Inc	AMC408603	7S	17E	10	518	
NCC 736	Redhawk Copper, Inc	AMC408604	7S	17E	10	519	
NCC 737	Redhawk Copper, Inc	AMC408605	7S	17E	10	520	
NCC 738	Redhawk Copper, Inc	AMC408606	7S	17E	10	521	
NCC 739	Redhawk Copper, Inc	AMC408607	7S	17E	10	522	
NCC 740	Redhawk Copper, Inc	AMC408608	7S	17E	10	523	
NCC 741	Redhawk Copper, Inc	AMC408609	7S	17E	10	524	
NCC 742	Redhawk Copper, Inc	AMC408610	7S	17E	10	525	
NCC 743	Redhawk Copper, Inc	AMC408611	7S	17E	10	526	
NCC 236	Redhawk Copper, Inc	AMC409378	7S	18E	17	527	
NCC 237	Redhawk Copper, Inc	AMC409379	7S	18E	17	528	
NCC 375	Redhawk Copper, Inc	AMC409380	7S	18E	35	529	
NCC 376	Redhawk Copper, Inc	AMC409381	7S	18E	35	530	
NCC 377	Redhawk Copper, Inc	AMC409382	7S	18E	35	531	
NCC 378	Redhawk Copper, Inc	AMC409383	7S	18E	35	532	
NCC 379	Redhawk Copper, Inc	AMC409384	7S	18E	35	533	
NCC 380	Redhawk Copper, Inc	AMC409385	7S	18E	35	534	
NCC 381	Redhawk Copper, Inc	AMC409386	7S	18E	35	535	
NCC 382	Redhawk Copper, Inc	AMC409387	7S	18E	35	536	
NCC 383	Redhawk Copper, Inc	AMC409388	7S	18E	35	537	
NCC 384	Redhawk Copper, Inc	AMC409389	7S	18E	35	538	
NCC 385	Redhawk Copper, Inc	AMC409390	7S	18E	35	539	
NCC 386	Redhawk Copper, Inc	AMC409391	7S	18E	35	540	
NCC 387	Redhawk Copper, Inc	AMC409392	7S	18E	35	541	
NCC 388	Redhawk Copper, Inc	AMC409393	7S	18E	35	542	
NCC 389	Redhawk Copper, Inc	AMC409394	7S	18E	35	543	
NCC 390	Redhawk Copper, Inc	AMC409395	7S	18E	35	544	
NCC 391	Redhawk Copper, Inc	AMC409396	7S	18E	35	545	
NCC 392	Redhawk Copper, Inc	AMC409397	7S	18E	35	546	
NCC 411	Redhawk Copper, Inc	AMC409398	7S	18E	35	547	
NCC 412	Redhawk Copper, Inc	AMC409399	7S	18E	35	548	
NCC 413	Redhawk Copper, Inc	AMC409400	7S	18E	35	549	

RECEIVED  
 BLM AZ STATE OFFICE  
 2012 AUG 21 P 1:50  
 PHOENIX, ARIZONA



EXHIBIT A

Claim Name	Owner of Record	BLM AMC Serial #	G&SR BM		Section	
			Twn	Rng		
NCC 414	Redhawk Copper, Inc	AMC409401	7S	18E	35	550
NCC 415	Redhawk Copper, Inc	AMC409402	7S	18E	35	551
NCC 416	Redhawk Copper, Inc	AMC409403	7S	18E	35	552
NCC 417	Redhawk Copper, Inc	AMC409404	7S	18E	35	553
NCC 418	Redhawk Copper, Inc	AMC409405	7S	18E	35	554
NCC 419	Redhawk Copper, Inc	AMC409406	7S	18E	35	555
NCC 420	Redhawk Copper, Inc	AMC409407	7S	18E	35	556
NCC 421	Redhawk Copper, Inc	AMC409408	7S	18E	35	557
NCC 422	Redhawk Copper, Inc	AMC409409	7S	18E	35	558
NCC 423	Redhawk Copper, Inc	AMC409410	7S	18E	35	559
NCC 424	Redhawk Copper, Inc	AMC409411	7S	18E	35	560
NCC 425	Redhawk Copper, Inc	AMC409412	7S	18E	35	561
NCC 426	Redhawk Copper, Inc	AMC409413	7S	18E	35	562
NCC 427	Redhawk Copper, Inc	AMC409414	7S	18E	35	563
NCC 428	Redhawk Copper, Inc	AMC409415	7S	18E	35	564
NCC 41	Redhawk Copper, Inc	AMC411910	7S	18E	30	565
NCC 42	Redhawk Copper, Inc	AMC411911	7S	18E	30	566
NCC 43	Redhawk Copper, Inc	AMC411912	7S	18E	30	567
NCC 44	Redhawk Copper, Inc	AMC411913	7S	18E	30	568
NCC 45	Redhawk Copper, Inc	AMC411914	7S	18E	30	569
NCC 46	Redhawk Copper, Inc	AMC411915	7S	18E	30	570
NCC 47	Redhawk Copper, Inc	AMC411916	7S	18E	30	571
NCC 48	Redhawk Copper, Inc	AMC411917	7S	18E	30	572
NCC 53	Redhawk Copper, Inc	AMC411918	7S	18E	30	573
NCC 54	Redhawk Copper, Inc	AMC411919	7S	18E	30	574
NCC 55	Redhawk Copper, Inc	AMC411920	7S	18E	30	575
NCC 56	Redhawk Copper, Inc	AMC411921	7S	18E	30	576
NCC 57	Redhawk Copper, Inc	AMC411922	7S	18E	30	577
NCC 58	Redhawk Copper, Inc	AMC411923	7S	18E	30	578
NCC 59	Redhawk Copper, Inc	AMC411924	7S	18E	30	579
NCC 60	Redhawk Copper, Inc	AMC411925	7S	18E	30	580
NCC 61	Redhawk Copper, Inc	AMC411926	7S	18E	30	581
NCC 62	Redhawk Copper, Inc	AMC411927	7S	18E	30	582
NCC 63	Redhawk Copper, Inc	AMC411928	7S	18E	30	583
NCC 64	Redhawk Copper, Inc	AMC411929	7S	18E	30	584
NCC 65	Redhawk Copper, Inc	AMC411930	7S	18E	30	585
NCC 66	Redhawk Copper, Inc	AMC411931	7S	18E	30	586
NCC 67	Redhawk Copper, Inc	AMC411932	7S	18E	30	587
NCC 68	Redhawk Copper, Inc	AMC411933	7S	18E	30	588
NCC 69	Redhawk Copper, Inc	AMC411934	7S	18E	30	589
NCC 70	Redhawk Copper, Inc	AMC411935	7S	18E	30	590
NCC 71	Redhawk Copper, Inc	AMC411936	7S	18E	30	591
NCC 72	Redhawk Copper, Inc	AMC411937	7S	18E	30	592
NCC 73	Redhawk Copper, Inc	AMC411938	7S	18E	30	593
NCC 74	Redhawk Copper, Inc	AMC411939	7S	18E	30	594
NCC 75	Redhawk Copper, Inc	AMC411940	7S	18E	30	595
NCC 76	Redhawk Copper, Inc	AMC411941	7S	18E	30	596
NCC 77	Redhawk Copper, Inc	AMC411942	7S	18E	30	597
NCC 78	Redhawk Copper, Inc	AMC411943	7S	18E	30	598
NCC 79	Redhawk Copper, Inc	AMC411944	7S	18E	30	599
NCC 80	Redhawk Copper, Inc	AMC411945	7S	18E	30	600
NCC 87	Redhawk Copper, Inc	AMC411946	7S	18E	19	601
NCC 88	Redhawk Copper, Inc	AMC411947	7S	18E	19	602
NCC 89	Redhawk Copper, Inc	AMC411948	7S	18E	19	603
NCC 257	Redhawk Copper, Inc	AMC411949	7S	18E	20	604
NCC 258	Redhawk Copper, Inc	AMC411950	7S	18E	20	605
NCC 259	Redhawk Copper, Inc	AMC411951	7S	18E	20	606
NCC 260	Redhawk Copper, Inc	AMC411952	7S	18E	20	607
NCC 261	Redhawk Copper, Inc	AMC411953	7S	18E	20	608
NCC 262	Redhawk Copper, Inc	AMC411954	7S	18E	20	609
NCC 263	Redhawk Copper, Inc	AMC411955	7S	18E	20	610

PHOENIX, ARIZONA

2012 AUG 21 P 1:50

RECEIVED  
BLM AZ STATE OFFICE

EXHIBIT A

Claim Name	Owner of Record	BLM AMC Serial #	G&SR BM		Section	
			Trn	Rng		
NCC 264	Redhawk Copper, Inc	AMC411956	7S	18E	20	611
NCC 265	Redhawk Copper, Inc	AMC411957	7S	18E	20	612
NCC 266	Redhawk Copper, Inc	AMC411958	7S	18E	20	613
NCC 267	Redhawk Copper, Inc	AMC411959	7S	18E	20	614
NCC 268	Redhawk Copper, Inc	AMC411960	7S	18E	20	615
NCC 269	Redhawk Copper, Inc	AMC411961	7S	18E	20	616
NCC 270	Redhawk Copper, Inc	AMC411962	7S	18E	20	617
NCC 271	Redhawk Copper, Inc	AMC411963	7S	18E	20	618
NCC 81	Redhawk Copper, Inc	AMC414010	7S	18E	19	619
NCC 82	Redhawk Copper, Inc	AMC414011	7S	18E	19	620
NCC 83	Redhawk Copper, Inc	AMC414012	7S	18E	19	621
NCC 84	Redhawk Copper, Inc	AMC414013	7S	18E	19	622
NCC 85	Redhawk Copper, Inc	AMC414014	7S	18E	19	623
NCC 86	Redhawk Copper, Inc	AMC414015	7S	18E	19	624
NCC 340	Redhawk Copper, Inc	AMC414016	8S	18E	4	625
NCC 341	Redhawk Copper, Inc	AMC414017	8S	18E	4	626
NCC 342	Redhawk Copper, Inc	AMC414018	8S	18E	5	627
NCC 343	Redhawk Copper, Inc	AMC414019	8S	18E	5	628
NCC 344	Redhawk Copper, Inc	AMC414020	8S	18E	5	629
NCC 345	Redhawk Copper, Inc	AMC414021	8S	18E	5	630
NCC 346	Redhawk Copper, Inc	AMC414022	8S	18E	5	631
NCC 347	Redhawk Copper, Inc	AMC414023	8S	18E	5	632
NCC 348	Redhawk Copper, Inc	AMC414024	8S	18E	5	633
NCC 349	Redhawk Copper, Inc	AMC414025	8S	18E	5	634
NCC 350	Redhawk Copper, Inc	AMC414026	8S	18E	5	635
NCC 351	Redhawk Copper, Inc	AMC414027	8S	18E	5	636
NCC 352	Redhawk Copper, Inc	AMC414028	8S	18E	5	637
NCC 353	Redhawk Copper, Inc	AMC414029	8S	18E	5	638
NCC 354	Redhawk Copper, Inc	AMC414030	8S	18E	4	639
NCC 355	Redhawk Copper, Inc	AMC414031	8S	18E	4	640
NCC 356	Redhawk Copper, Inc	AMC414032	8S	18E	4	641
NCC 357	Redhawk Copper, Inc	AMC414033	8S	18E	4	642
NCC 358	Redhawk Copper, Inc	AMC414034	8S	18E	5	643
NCC 359	Redhawk Copper, Inc	AMC414035	8S	18E	5	644
NCC 360	Redhawk Copper, Inc	AMC414036	8S	18E	5	645
NCC 361	Redhawk Copper, Inc	AMC414037	8S	18E	5	646
NCC 362	Redhawk Copper, Inc	AMC414038	8S	18E	5	647
NCC 363	Redhawk Copper, Inc	AMC414039	8S	18E	5	648
NCC 364	Redhawk Copper, Inc	AMC414040	8S	18E	4	649
NCC 365	Redhawk Copper, Inc	AMC414041	8S	18E	4	650
NCC 510	Redhawk Copper, Inc	AMC414042	7S	17E	24	651
NCC 511	Redhawk Copper, Inc	AMC414043	7S	17E	24	652
NCC 512	Redhawk Copper, Inc	AMC414044	7S	17E	24	653
NCC 513	Redhawk Copper, Inc	AMC414045	7S	17E	24	654
NCC 514	Redhawk Copper, Inc	AMC414046	7S	17E	24	655
NCC 515	Redhawk Copper, Inc	AMC414047	7S	17E	24	656
NCC 516	Redhawk Copper, Inc	AMC414048	7S	17E	24	657
NCC 517	Redhawk Copper, Inc	AMC414049	7S	17E	24	658
NCC 518	Redhawk Copper, Inc	AMC414050	7S	17E	24	659
NCC 519	Redhawk Copper, Inc	AMC414051	7S	17E	24	660
NCC 520	Redhawk Copper, Inc	AMC414052	7S	17E	24	661
NCC 521	Redhawk Copper, Inc	AMC414053	7S	17E	24	662
NCC 522	Redhawk Copper, Inc	AMC414054	7S	17E	24	663
NCC 523	Redhawk Copper, Inc	AMC414055	7S	17E	24	664
NCC 524	Redhawk Copper, Inc	AMC414056	7S	17E	24	665
NCC 525	Redhawk Copper, Inc	AMC414057	7S	17E	24	666
NCC 526	Redhawk Copper, Inc	AMC414058	7S	17E	24	667
NCC 527	Redhawk Copper, Inc	AMC414059	7S	17E	24	668
NCC 546	Redhawk Copper, Inc	AMC415832	7S	17E	13	669
NCC 547	Redhawk Copper, Inc	AMC415833	7S	17E	13	670
NCC 548	Redhawk Copper, Inc	AMC415834	7S	17E	13	671

RECEIVED  
BLM AZ STATE OFFICE  
2012 AUG 21 P 1:50  
PHOENIX, ARIZONA

EXHIBIT A

Claim Name	Owner of Record	BLM AMC Serial #	G&SR BM		Section	
			Twn	Rng		
NCC 549	Redhawk Copper, Inc	AMC415835	7S	17E	13	672
NCC 550	Redhawk Copper, Inc	AMC415836	7S	17E	13	673
NCC 551	Redhawk Copper, Inc	AMC415837	7S	17E	13	674
NCC 552	Redhawk Copper, Inc	AMC415838	7S	17E	13	675
NCC 553	Redhawk Copper, Inc	AMC415839	7S	17E	13	676
NCC 554	Redhawk Copper, Inc	AMC415840	7S	17E	13	677
NCC 555	Redhawk Copper, Inc	AMC415841	7S	17E	13	678
NCC 556	Redhawk Copper, Inc	AMC415842	7S	17E	13	679
NCC 557	Redhawk Copper, Inc	AMC415843	7S	17E	13	680
NCC 558	Redhawk Copper, Inc	AMC415844	7S	17E	13	681
NCC 559	Redhawk Copper, Inc	AMC415845	7S	17E	13	682
NCC 560	Redhawk Copper, Inc	AMC415846	7S	17E	13	683
NCC 561	Redhawk Copper, Inc	AMC415847	7S	17E	13	684
NCC 562	Redhawk Copper, Inc	AMC415848	7S	17E	13	685
NCC 563	Redhawk Copper, Inc	AMC415849	7S	17E	13	686
NCC 564	Redhawk Copper, Inc	AMC415850	7S	17E	13	687
NCC 565	Redhawk Copper, Inc	AMC415851	7S	17E	13	688
NCC 566	Redhawk Copper, Inc	AMC415852	7S	17E	13	689
NCC 567	Redhawk Copper, Inc	AMC415853	7S	17E	13	690
NCC 568	Redhawk Copper, Inc	AMC415854	7S	17E	13	691
NCC 569	Redhawk Copper, Inc	AMC415855	7S	17E	13	692
NCC 570	Redhawk Copper, Inc	AMC415856	7S	17E	13	693
NCC 571	Redhawk Copper, Inc	AMC415857	7S	17E	13	694
NCC 572	Redhawk Copper, Inc	AMC415858	7S	17E	13	695
NCC 573	Redhawk Copper, Inc	AMC415859	7S	17E	12	696
NCC 574	Redhawk Copper, Inc	AMC415860	7S	17E	12	697
NCC 575	Redhawk Copper, Inc	AMC415861	7S	17E	12	698
NCC 576	Redhawk Copper, Inc	AMC415862	7S	17E	12	699
NCC 577	Redhawk Copper, Inc	AMC415863	7S	17E	12	700
NCC 578	Redhawk Copper, Inc	AMC415864	7S	17E	12	701
NCC 579	Redhawk Copper, Inc	AMC415865	7S	17E	12	702
NCC 580	Redhawk Copper, Inc	AMC415866	7S	17E	12	703
NCC 581	Redhawk Copper, Inc	AMC415867	7S	17E	12	704
NCC 582	Redhawk Copper, Inc	AMC415868	7S	17E	12	705
NCC 583	Redhawk Copper, Inc	AMC415869	7S	17E	12	706
NCC 584	Redhawk Copper, Inc	AMC415870	7S	17E	12	707
NCC 585	Redhawk Copper, Inc	AMC415871	7S	17E	12	708
NCC 586	Redhawk Copper, Inc	AMC415872	7S	17E	12	709
NCC 587	Redhawk Copper, Inc	AMC415873	7S	17E	12	710
NCC 588	Redhawk Copper, Inc	AMC415874	7S	17E	12	711
NCC 589	Redhawk Copper, Inc	AMC415875	7S	17E	12	712
NCC 590	Redhawk Copper, Inc	AMC415876	7S	17E	12	713
NCC 627	Redhawk Copper, Inc	AMC415877	7S	17E	11	714
NCC 628	Redhawk Copper, Inc	AMC415878	7S	17E	11	715
NCC 629	Redhawk Copper, Inc	AMC415879	7S	17E	11	716
NCC 630	Redhawk Copper, Inc	AMC415880	7S	17E	11	717
NCC 631	Redhawk Copper, Inc	AMC415881	7S	17E	11	718
NCC 632	Redhawk Copper, Inc	AMC415882	7S	17E	11	719
NCC 633	Redhawk Copper, Inc	AMC415883	7S	17E	11	720
NCC 634	Redhawk Copper, Inc	AMC415884	7S	17E	11	721
NCC 635	Redhawk Copper, Inc	AMC415885	7S	17E	11	722

RECEIVED  
BLM AZ STATE OFFICE  
2012 AUG 21 P 1:50  
PHOENIX, ARIZONA

Amc 33845

78902

316095

335144

337099

342788

349069

6868 North 7<sup>th</sup> Avenue, Suite 204  
Phoenix, Arizona 85013-1150  
Telephone: (602) 242-9762

Amc 352300

371132

373192

408299

409378

411910

414010

415832

352161

**W. Scott Donaldson**  
Attorney-at-Law



E-Mail: [scottdonaldson@wsdlaw.net](mailto:scottdonaldson@wsdlaw.net)  
Fax: (602) 242-9763  
Website: [www.wsdlaw.net](http://www.wsdlaw.net)

28 December 2012

Lead No. 100

Arizona State Office  
Bureau of Land Management  
One North Central Avenue, Suite 800  
Phoenix, Arizona 85004-4427

RECEIVED  
BLM AZ STATE OFFICE  
2012 DEC 28 A 10:00  
PHOENIX, ARIZONA

**Re: Notice of Intention to Hold Mining Claims/Sites**

Gentlemen:

I represent Redhawk Copper, Inc., current owner of certain mining claims described below. Enclosed for filing is a copy of the Notice of Intention to Hold Mining Claims/Sites for the 2012 - 2013 maintenance year, filed 6 December 2012 in the Official Records of Pinal County at Fee Number 2012-104617.

Please call if you have any questions or need additional information. Thank you for your assistance in this matter.

Very truly yours,

W. Scott Donaldson

Enclosure



OFFICIAL RECORDS OF  
PINAL COUNTY RECORDER

When Recorded Return to:  
Redhawk Copper, Inc  
130 N. Redington Rd.  
San Manuel, AZ 85631

DATE/TIME: 12/06/2012 943  
FEE: \$17.00  
PAGES: 13  
FEE NUMBER: 2012-104617



December 4, 2012

Pinal County Recorder's Office  
P.O. Box 848  
Florence, AZ 85232

Notice of Intent to Hold  
2012

To Whom It May Concern:

Redhawk Copper, Inc. authorized to do business in the State of Arizona has complied with the Final Rule as published in the Federal Register which implements provisions of the Department of Interior and the related agencies' Appropriations Act of 1993, that requires annual rental fees of \$140.00 for each mining claim and site located and held under the General Mining Law of 1872.

Therefore, Redhawk Copper, Inc. intends to hold those certain unpatented lode claims situated in Pinal County, Arizona of which Bureau of Land Management assigned serial numbers to each, together with the name, docket and page of the official records in Pinal County, Arizona, as shown in Exhibit "A" attached hereto and made a part thereof.

This Notice is given with respect to the assessment year September 1, 2012 and September 1, 2013.

Sincerely,


*R. Joe Sandberg*  
R. Joe Sandberg  
President Redhawk Copper, Inc.

Subscribed and sworn before me this 4 day of DEC, 2012

State of ARIZONA  
County of Pinal

*Josephine L. Buttery*  
Notary Public

RECEIVED  
BLM AZ STATE OFFICE  
2012 DEC 28 A 10:00  
PHOENIX, ARIZONA



132

EXHIBIT A

Claim Name	Owner of Record	BLM AMC Serial #	G&SR BM		Section	
			Twn	Rng		
Granite Hill	Redhawk Copper, Inc	AMC 33873	8S	18E	11 SW1/4	1
American Eagle	Redhawk Copper, Inc	AMC 33893	8S	18E	11 SE1/4	2
Angusto Lode	Redhawk Copper, Inc	AMC 33894	8S	18E	10 SE1/4	3
Aurora	Redhawk Copper, Inc	AMC 33895	8S	18E	11 SW1/4	4
Camino Lode	Redhawk Copper, Inc	AMC 33904	8S	18E	10 SE1/4	5
Copper Cliff	Redhawk Copper, Inc	AMC 33951	8S	18E	11 NE1/4	6
Copper Reef No. 5	Redhawk Copper, Inc	AMC 33955	8S	18E	14 NW1/4	7
Copper Ridge	Redhawk Copper, Inc	AMC 33956	8S	18E	11 SE1/4	8
Copper Trail # 1	Redhawk Copper, Inc	AMC 33957	8S	18E	11 SE1/4	9
Copper Trail # 2	Redhawk Copper, Inc	AMC 33958	8S	18E	11 SE1/4	10
Copper Trail # 3	Redhawk Copper, Inc	AMC 33959	8S	18E	11 SE1/4	11
Copper Trail # 4	Redhawk Copper, Inc	AMC 33980	8S	18E	11 SE1/4	12
Fraction	Redhawk Copper, Inc	AMC 33981	8S	18E	11 SE1/4	13
Jupiter	Redhawk Copper, Inc	AMC 33984	8S	18E	14 NE1/4	14
Kimbro	Redhawk Copper, Inc	AMC 33985	8S	18E	11 NW1/4	15
Kimbro Eastern	Redhawk Copper, Inc	AMC 33986	8S	18E	11 NW1/4	16
Mars	Redhawk Copper, Inc	AMC 33988	8S	18E	14 NE1/4	17
North Star	Redhawk Copper, Inc	AMC 33986	8S	18E	11 SW1/4	18
Siskon No. 34	Redhawk Copper, Inc	AMC 34022	8S	18E	10 SE1/4	19
Siskon No. 35	Redhawk Copper, Inc	AMC 34023	8S	18E	10 SE1/4	20
Siskon No. 36	Redhawk Copper, Inc	AMC 34024	8S	18E	11 SW1/4	21
Siskon No. 37	Redhawk Copper, Inc	AMC 34025	8S	18E	10 SE1/4	22
Siskon No. 38	Redhawk Copper, Inc	AMC 34026	8S	18E	15 NE1/4	23
Siskon No. 39	Redhawk Copper, Inc	AMC 34027	8S	18E	14 NW1/4	24
Siskon No. 41	Redhawk Copper, Inc	AMC 34029	8S	18E	14 NW1/4	25
Siskon No. 52	Redhawk Copper, Inc	AMC 34036	8S	18E	14 NW1/4	26
Siskon No. 54	Redhawk Copper, Inc	AMC 34038	8S	18E	10 SE1/4	27
Siskon No. 65	Redhawk Copper, Inc	AMC 34039	8S	18E	10 SE1/4	28
Siskon No. 82	Redhawk Copper, Inc	AMC 34066	8S	18E	14 NW1/4	29
Siskon No. 88	Redhawk Copper, Inc	AMC 34071	8S	18E	14 NW1/4	30
Velasquez	Redhawk Copper, Inc	AMC 34072	8S	18E	11 SW1/4	31
Velasquez Fraction	Redhawk Copper, Inc	AMC 34073	8S	18E	11 NW1/4	32
Velasquez Wedge	Redhawk Copper, Inc	AMC 34074	8S	18E	11 SW1/4	33
Venus	Redhawk Copper, Inc	AMC 34075	8S	18E	10 SE1/4	34
Zella A	Redhawk Copper, Inc	AMC 79732	8S	18E	3 SE1/4	35
Center Star	Redhawk Copper, Inc	AMC 316095	8S	18E	11, 12, 1, 2	36
Navajo No. 7	Redhawk Copper, Inc	AMC 316096	8S	18E	10 NW1/4	37
Navajo No. 8	Redhawk Copper, Inc	AMC 316097	8S	18E	10 SW1/4	38
C.C. 12	Redhawk Copper, Inc	AMC 316098	8S	18E	10 NE1/4	39
Mary #1	Redhawk Copper, Inc	AMC 316100	8S	18E	11 NW1/4	40
Whippoorwill	Redhawk Copper, Inc	AMC 316101	8S	18E	11 NE1/4	41
Redondo	Redhawk Copper, Inc	AMC 316102	8S	18E	11 NE1/4	42
Paloma	Redhawk Copper, Inc	AMC 316103	8S	18E	11 NW1/4	43
Paloma Fraction	Redhawk Copper, Inc	AMC 316104	8S	18E	11 NW1/4	44
Morningside	Redhawk Copper, Inc	AMC 316105	8S	18E	14 NW1/4	45
Minnesota	Redhawk Copper, Inc	AMC 316106	8S	18E	11 NW1/4	46
Middle March	Redhawk Copper, Inc	AMC 316107	8S	18E	11 NE1/4	47
Lone Trail	Redhawk Copper, Inc	AMC 316108	8S	18E	11 NE1/4	48
Jay Bird	Redhawk Copper, Inc	AMC 316109	8S	18E	11 NE1/4	49
Hercules	Redhawk Copper, Inc	AMC 316110	8S	18E	11 NE1/4	50
H-N Fraction 1	Redhawk Copper, Inc	AMC 316111	8S	18E	10 NE1/4	51
Clark No. 1	Redhawk Copper, Inc	AMC 316112	8S	18E	12 SW1/4	52
Copper Reef No. 2	Redhawk Copper, Inc	AMC 316113	8S	18E	14 NE1/4	53
Copper Reef No. 3	Redhawk Copper, Inc	AMC 316114	8S	18E	14 SW1/4	54
Copper Reef No. 4	Redhawk Copper, Inc	AMC 316115	8S	18E	14 NW1/4	55
North Star No. 1	Redhawk Copper, Inc	AMC 316116	8S	18E	14 SW1/4	56
North Star No. 2	Redhawk Copper, Inc	AMC 316117	8S	18E	14, 15	57
North Star No. 3	Redhawk Copper, Inc	AMC 316118	8S	18E	14, 15	58
Buzzard No. 1	Redhawk Copper, Inc	AMC 316119	8S	18E	11 NW1/4	59
Buzzard No. 2	Redhawk Copper, Inc	AMC 316120	8S	18E	11 NW1/4	60
Buzzard No. 3	Redhawk Copper, Inc	AMC 316121	8S	18E	11 NW1/4	61

RECEIVED  
 BLM AZ STATE OFFICE  
 2012 AUG 21 P 11:49  
 RECEIVED  
 BLM AZ STATE OFFICE  
 2012 DEC 28 A 10:00  
 PHOENIX, ARIZONA  
 PHOENIX, ARIZONA

EXHIBIT A

Claim Name	Owner of Record	BLM AMC Serial #	G&SR BM		Section	
			Twn	Rng		
Buzzard No. 4	Redhawk Copper, Inc	AMC 316122	8S	18E	11 NW1/4	62
Buzzard No. 5	Redhawk Copper, Inc	AMC 316123	8S	18E	11 NE1/4	63
Buzzard No. 6	Redhawk Copper, Inc	AMC 316124	8S	18E	11 NE1/4	64
Buzzard No. 7	Redhawk Copper, Inc	AMC 316125	8S	18E	11 NE1/4	65
Albatross No. 1	Redhawk Copper, Inc	AMC 316126	8S	18E	11,12	66
Albatross No. 2	Redhawk Copper, Inc	AMC 316127	8S	18E	12 SW1/4	67
Albatross No. 3	Redhawk Copper, Inc	AMC 316128	8S	18E	11, 12	68
Albatross No. 4	Redhawk Copper, Inc	AMC 316129	8S	18E	12 SW1/4	69
Albatross No. 5	Redhawk Copper, Inc	AMC 316130	8S	18E	11,12	70
Albatross No. 6	Redhawk Copper, Inc	AMC 316131	8S	18E	12 NW1/4	71
Albatross No. 7	Redhawk Copper, Inc	AMC 316132	8S	18E	11,12	72
Albatross No. 8	Redhawk Copper, Inc	AMC 316133	8S	18E	12 NW1/4	73
Albatross No. 17	Redhawk Copper, Inc	AMC 316134	8S	18E	11,12	74
Siskon No. 40	Redhawk Copper, Inc	AMC 316135	8S	18E	15 NE1/4	75
Siskon No. 42	Redhawk Copper, Inc	AMC 316136	8S	18E	14, 15	76
Siskon No. 44	Redhawk Copper, Inc	AMC 316137	8S	18E	14, 15	77
Siskon No. 53	Redhawk Copper, Inc	AMC 316138	8S	18E	10 SE1/4	78
Siskon No. 56	Redhawk Copper, Inc	AMC 316139	8S	18E	10 SE1/4	79
Siskon No. 57	Redhawk Copper, Inc	AMC 316140	8S	18E	15 NE1/4	80
Siskon No. 59	Redhawk Copper, Inc	AMC 316141	8S	18E	15 NE1/4	81
Siskon No. 83	Redhawk Copper, Inc	AMC 316142	8S	18E	14, 15	82
Siskon No. 84	Redhawk Copper, Inc	AMC 316143	8S	18E	14, 15	83
Siskon No. 85	Redhawk Copper, Inc	AMC 316144	8S	18E	14 SW1/4	84
Siskon No. 87	Redhawk Copper, Inc	AMC 316145	8S	18E	14 SW1/4	85
Crow 1	Redhawk Copper, Inc	AMC 335144	8S	18E	9 SE1/4	86
Crow 2	Redhawk Copper, Inc	AMC 335145	8S	18E	9 SE1/4	87
Crow 3	Redhawk Copper, Inc	AMC 335146	8S	18E	9 SE1/4	88
Crow 4	Redhawk Copper, Inc	AMC 335147	8S	18E	9 SE1/4	89
Crow 5	Redhawk Copper, Inc	AMC 335148	8S	18E	9 SE1/4	90
Crow 6	Redhawk Copper, Inc	AMC 335149	8S	18E	9 SE1/4	91
Crow 7	Redhawk Copper, Inc	AMC 335150	8S	18E	9 NE1/4	92
Crow 8	Redhawk Copper, Inc	AMC 335151	8S	18E	9 NE1/4	93
Crow 9	Redhawk Copper, Inc	AMC 335152	8S	18E	9 NE1/4	94
Crow 10	Redhawk Copper, Inc	AMC 335153	8S	18E	9 NE1/4	95
Crow 11	Redhawk Copper, Inc	AMC 335154	8S	18E	9 NE1/4	96
Crow 12	Redhawk Copper, Inc	AMC 335155	8S	18E	9 NE1/4	97
Crow 13	Redhawk Copper, Inc	AMC 335156	8S	18E	9, 4	98
Crow 14	Redhawk Copper, Inc	AMC 335157	8S	18E	9, 4	99
Crow 15	Redhawk Copper, Inc	AMC 335158	8S	18E	4 SE1/4	100
Crow 16	Redhawk Copper, Inc	AMC 335159	8S	18E	4 SE1/4	101
Crow 17	Redhawk Copper, Inc	AMC 335160	8S	18E	9 SE1/4	102
Crow 20	Redhawk Copper, Inc	AMC 335161	8S	18E	10 SW1/4	103
Crow 21	Redhawk Copper, Inc	AMC 335162	8S	18E	10 SW1/4	104
Crow 22	Redhawk Copper, Inc	AMC 335163	8S	18E	10 NE1/4	105
Crow 23	Redhawk Copper, Inc	AMC 335164	8S	18E	10 NE1/4	106
Crow 24	Redhawk Copper, Inc	AMC 335165	8S	18E	10 NE1/4	107
Crow 25	Redhawk Copper, Inc	AMC 335166	8S	18E	3 SW1/4	108
Crow 26	Redhawk Copper, Inc	AMC 335167	8S	18E	3 SW1/4	109
Siskon No. 46	Redhawk Copper, Inc	AMC 335168	8S	18E	15 NE1/4	110
Siskon No. 48	Redhawk Copper, Inc	AMC 335169	8S	18E	15 SE1/4	111
Siskon No. 51	Redhawk Copper, Inc	AMC 335170	8S	18E	14 SW1/4	112
Siskon No. 59	Redhawk Copper, Inc	AMC 335171	8S	18E	15 NE1/4	113
Siskon No. 60	Redhawk Copper, Inc	AMC 335172	8S	18E	15 NE1/4	114
Siskon No. 64	Redhawk Copper, Inc	AMC 335173	8S	18E	10 SW1/4	115
Siskon 65	Redhawk Copper, Inc	AMC 335174	8S	18E	10 SW1/4	116
Siskon 66	Redhawk Copper, Inc	AMC 335175	8S	18E	10 SW1/4	117
Siskon 67	Redhawk Copper, Inc	AMC 335176	8S	18E	10 SW1/4	118
Siskon 68	Redhawk Copper, Inc	AMC 335177	8S	18E	10 SW1/4	119
Siskon 69	Redhawk Copper, Inc	AMC 335178	8S	18E	10 SW1/4	120
Siskon 70	Redhawk Copper, Inc	AMC 335179	8S	18E	10 SW1/4	121
Siskon 71	Redhawk Copper, Inc	AMC 335180	8S	18E	10 SW1/4	122

RECEIVED  
BLM AZ STATE OFFICE  
2012 AUG 21 P 1:49  
PHOENIX, ARIZONA

RECEIVED  
BLM AZ STATE OFFICE  
2012 DEC 28 A 10:00  
PHOENIX, ARIZONA

EXHIBIT A

Claim Name	Owner of Record	BLM AMC Serial #	G&SR BM		Section	
			Trn	Rng		
Siskon 72	Redhawk Copper, Inc	AMC 335181	8S	18E	15 NW1/4	123
C.C. 8	Redhawk Copper, Inc	AMC 335182	8S	18E	10 NW1/4	124
C.C. 9	Redhawk Copper, Inc	AMC 335183	8S	18E	10 NW1/4	125
C.C. 11	Redhawk Copper, Inc	AMC 335184	8S	18E	10 NW1/4	126
Swallow 1	Redhawk Copper, Inc	AMC 337099	8S	18E	9 SE1/4	127
Swallow 2	Redhawk Copper, Inc	AMC 337100	8S	18E	9 NW1/4	128
Swallow 3	Redhawk Copper, Inc	AMC 337101	8S	18E	9 NW1/4	129
Swallow 4	Redhawk Copper, Inc	AMC 337102	8S	18E	9 NE1/4	130
Swallow 5	Redhawk Copper, Inc	AMC 337103	8S	18E	9 NW1/4	131
Swallow 6	Redhawk Copper, Inc	AMC 337104	8S	18E	9 NE1/4	132
Swallow 7	Redhawk Copper, Inc	AMC 337105	8S	18E	9 NE1/4	133
Hawk #1	Redhawk Copper, Inc	AMC 342788	8S	18E	3 SE1/4	134
Hawk #2	Redhawk Copper, Inc	AMC 342789	8S	18E	3 SE1/4	135
Hawk #3	Redhawk Copper, Inc	AMC 342790	8S	18E	3 NE1/4	136
Hawk #4	Redhawk Copper, Inc	AMC 342791	8S	18E	3 NE1/4	137
Hawk #5	Redhawk Copper, Inc	AMC 342792	8S	18E	3 NE1/4	138
Hawk #6	Redhawk Copper, Inc	AMC 342793	8S	18E	3 NE1/4	139
Hawk #7	Redhawk Copper, Inc	AMC 342794	8S	18E	3 NE1/4	140
Hawk #8	Redhawk Copper, Inc	AMC 342795	8S	18E	3 SW1/4	141
Hawk #9	Redhawk Copper, Inc	AMC 342796	8S	18E	3 SW1/4	142
Hawk #10	Redhawk Copper, Inc	AMC 342797	8S	18E	3 SW1/4	143
Hawk #11	Redhawk Copper, Inc	AMC 342798	8S	18E	3 NW1/4	144
Hawk #12	Redhawk Copper, Inc	AMC 342799	8S	18E	3 NW1/4	145
Hawk #13	Redhawk Copper, Inc	AMC 342800	8S	18E	3 NW1/4	146
Hawk #14	Redhawk Copper, Inc	AMC 342801	8S	18E	4 NE1/4	147
Hawk #16	Redhawk Copper, Inc	AMC 342802	8S	18E	4 NE1/4	148
Chapo #1	Redhawk Copper, Inc	AMC 349078	8S	18E	14 SW1/4	149
Wren 1	Redhawk Copper, Inc	AMC 352161	8S	18E	15 NW1/4	150
Wren 2	Redhawk Copper, Inc	AMC 352162	8S	18E	15 NW1/4	151
Wren 3	Redhawk Copper, Inc	AMC 352163	8S	18E	15 NW1/4	152
Parrot 1	Redhawk Copper, Inc	AMC 352164	8S	18E	1 NW1/4	153
Parrot 2	Redhawk Copper, Inc	AMC 352165	8S	18E	1 NW1/4	154
Parrot 3	Redhawk Copper, Inc	AMC 352166	8S	18E	1 NW1/4	155
Parrot 4	Redhawk Copper, Inc	AMC 352167	8S	18E	1 NW1/4	156
Parrot 5	Redhawk Copper, Inc	AMC 352168	8S	18E	1 NW1/4	157
Parrot 6	Redhawk Copper, Inc	AMC 352169	8S	18E	1 NW1/4	158
Parrot 7	Redhawk Copper, Inc	AMC 352170	8S	18E	1 SW1/4	159
Parrot 8	Redhawk Copper, Inc	AMC 352171	8S	18E	1 SW1/4	160
Parrot 9	Redhawk Copper, Inc	AMC 352172	8S	18E	1 SW1/4	161
Parrot 10	Redhawk Copper, Inc	AMC 352173	8S	18E	1 SW1/4	162
Parrot 11	Redhawk Copper, Inc	AMC 352174	8S	18E	1 SW1/4	163
Parrot 12	Redhawk Copper, Inc	AMC 352175	8S	18E	1 SW1/4	164
Buzzard No. 8	Redhawk Copper, Inc	AMC 352176	8S	18E	11 NE1/4	165
PF	Redhawk Copper, Inc	AMC 352300	8S	18E	11 NW1/4	166
NS #1	Redhawk Copper, Inc	AMC 352301	8S	18E	14 SW1/4	167
WREN-4	Redhawk Copper, Inc	AMC 371132	8S	18E	14 SE1/4	168
WREN-5	Redhawk Copper, Inc	AMC 371133	8S	18E	14 SE1/4	169
WREN-6	Redhawk Copper, Inc	AMC 371134	8S	18E	14 SE1/4	170
WREN-7	Redhawk Copper, Inc	AMC 371135	8S	18E	14 SE1/4	171
WREN-8	Redhawk Copper, Inc	AMC 371136	8S	18E	14 NE1/4	172
WREN-9	Redhawk Copper, Inc	AMC 371137	8S	18E	15 SE1/4	173
WREN-10	Redhawk Copper, Inc	AMC 371138	8S	18E	15 SE1/4	174
WREN-11	Redhawk Copper, Inc	AMC 371139	8S	18E	15 SE1/4	175
WREN-12	Redhawk Copper, Inc	AMC 371140	8S	18E	15 SE1/4	176
WREN-13	Redhawk Copper, Inc	AMC 371141	8S	18E	15 SE1/4	177
WREN-14	Redhawk Copper, Inc	AMC 371142	8S	18E	15 SE1/4	178
WREN-15	Redhawk Copper, Inc	AMC 371143	8S	18E	15 SE1/4	179
WREN-16	Redhawk Copper, Inc	AMC 371144	8S	18E	15 SE1/4	180
WREN-17	Redhawk Copper, Inc	AMC 371145	8S	18E	15 SW1/4	181
WREN-18	Redhawk Copper, Inc	AMC 371146	8S	18E	15 NW1/4	182
WREN-19	Redhawk Copper, Inc	AMC 371147	8S	18E	15 NW1/4	183

RECEIVED  
 BLM AZ STATE OFFICE  
 2012 AUG 21 P 1:49  
 PHOENIX, ARIZONA  
 RECEIVED  
 BLM AZ STATE OFFICE  
 2012 DEC 28 A 10:00  
 PHOENIX, ARIZONA



EXHIBIT A

Claim Name	Owner of Record	BLM AMC Serial #	G&SR BM Twn	Rng	Section	
WREN-20	Redhawk Copper, Inc	AMC 371148	8S	18E	15 NW1/4	184
WREN-21	Redhawk Copper, Inc	AMC 371149	8S	18E	15 NW1/4	185
WREN-22	Redhawk Copper, Inc	AMC 371150	8S	18E	9 SE1/4	186
WREN-23	Redhawk Copper, Inc	AMC 371151	8S	18E	9 SE1/4	187
WREN-24	Redhawk Copper, Inc	AMC 371152	8S	18E	9 SE1/4	188
WREN-44	Redhawk Copper, Inc	AMC 371153	8S	18E	3 NW1/4	189
WREN-45	Redhawk Copper, Inc	AMC 371154	8S	18E	3 NW1/4	190
WREN-46	Redhawk Copper, Inc	AMC 371155	8S	18E	3 NW1/4	191
WREN-47	Redhawk Copper, Inc	AMC 371156	8S	18E	3 NW1/4	192
WREN-48	Redhawk Copper, Inc	AMC 371157	8S	18E	3 NE1/4	193
WREN-49	Redhawk Copper, Inc	AMC 371158	8S	18E	3 NE1/4	194
WREN-50	Redhawk Copper, Inc	AMC 371159	8S	18E	3 NE1/4	195
WREN-51	Redhawk Copper, Inc	AMC 371160	8S	18E	3 NE1/4	196
WREN-52	Redhawk Copper, Inc	AMC 371161	8S	18E	3 NE1/4	197
WREN-25	Redhawk Copper, Inc	AMC 373192	8S	18E	4 SW1/4	198
WREN-26	Redhawk Copper, Inc	AMC 373193	8S	18E	4 SW1/4	199
WREN-27	Redhawk Copper, Inc	AMC 373194	8S	18E	4 SW1/4	200
WREN-28	Redhawk Copper, Inc	AMC 373195	8S	18E	4 SW1/4	201
WREN-29	Redhawk Copper, Inc	AMC 373196	8S	18E	4 SW1/4	202
WREN-30	Redhawk Copper, Inc	AMC 373197	8S	18E	4 SW1/4	203
WREN-31	Redhawk Copper, Inc	AMC 373198	8S	18E	4 SW1/4	204
WREN-32	Redhawk Copper, Inc	AMC 373199	8S	18E	4 NE1/4	205
WREN-33	Redhawk Copper, Inc	AMC 373200	8S	18E	4 NE1/4	206
WREN-34	Redhawk Copper, Inc	AMC 373201	8S	18E	4 NE1/4	207
WREN-35	Redhawk Copper, Inc	AMC 373202	8S	18E	4 NW1/4	208
WREN-36	Redhawk Copper, Inc	AMC 373203	8S	18E	4 NW1/4	209
WREN-37	Redhawk Copper, Inc	AMC 373204	8S	18E	4 NW1/4	210
WREN-38	Redhawk Copper, Inc	AMC 373205	8S	18E	4 NW1/4	211
WREN-39	Redhawk Copper, Inc	AMC 373206	8S	18E	4 NE1/4	212
WREN-40	Redhawk Copper, Inc	AMC 373207	8S	18E	4 NE1/4	213
WREN-41	Redhawk Copper, Inc	AMC 373208	8S	18E	4 NE1/4	214
WREN-42	Redhawk Copper, Inc	AMC 373209	8S	18E	4 NE1/4	215
WREN-43	Redhawk Copper, Inc	AMC 373210	8S	18E	4 NE1/4	216
NCC 1	Redhawk Copper, Inc	AMC408299	7S	18E		31 217
NCC 2	Redhawk Copper, Inc	AMC408300	7S	18E		31 218
NCC 3	Redhawk Copper, Inc	AMC408301	7S	18E		31 219
NCC 4	Redhawk Copper, Inc	AMC408302	7S	18E		31 220
NCC 5	Redhawk Copper, Inc	AMC408303	7S	18E		31 221
NCC 6	Redhawk Copper, Inc	AMC408304	7S	18E		31 222
NCC 7	Redhawk Copper, Inc	AMC408305	7S	18E		31 223
NCC 8	Redhawk Copper, Inc	AMC408306	7S	18E		31 224
NCC 9	Redhawk Copper, Inc	AMC408307	7S	18E		31 225
NCC 10	Redhawk Copper, Inc	AMC408308	7S	18E		31 226
NCC 11	Redhawk Copper, Inc	AMC408309	7S	18E		31 227
NCC 12	Redhawk Copper, Inc	AMC408310	7S	18E		31 228
NCC 13	Redhawk Copper, Inc	AMC408311	7S	18E		31 229
NCC 14	Redhawk Copper, Inc	AMC408312	7S	18E		31 230
NCC 15	Redhawk Copper, Inc	AMC408313	7S	18E		31 231
NCC 16	Redhawk Copper, Inc	AMC408314	7S	18E		31 232
NCC 17	Redhawk Copper, Inc	AMC408315	7S	18E		31 233
NCC 18	Redhawk Copper, Inc	AMC408316	7S	18E		31 234
NCC 19	Redhawk Copper, Inc	AMC408317	7S	18E		31 235
NCC 20	Redhawk Copper, Inc	AMC408318	7S	18E		31 236
NCC 51	Redhawk Copper, Inc	AMC408321	7S	18E		30 237
NCC 90	Redhawk Copper, Inc	AMC408323	7S	18E		19 238
NCC 91	Redhawk Copper, Inc	AMC408324	7S	18E		19 239
NCC 92	Redhawk Copper, Inc	AMC408325	7S	18E		19 240
NCC 100	Redhawk Copper, Inc	AMC408326	7S	18E		19 241
NCC 101	Redhawk Copper, Inc	AMC408327	7S	18E		19 242
NCC 102	Redhawk Copper, Inc	AMC408328	7S	18E		19 243
NCC 93	Redhawk Copper, Inc	AMC408329	7S	18E		18 244

RECEIVED  
BLM AZ STATE OFFICE  
2012 AUG 21 P 1:50  
PHOENIX, ARIZONA

RECEIVED  
BLM AZ STATE OFFICE  
2012 DEC 28 A 10:00  
PHOENIX, ARIZONA

EXHIBIT A

Claim Name	Owner of Record	BLM AMC Serial #	G&SR BM		Section	
			Twn	Rng		
NCC 94	Redhawk Copper, Inc	AMC408330	7S	18E	18	245
NCC 95	Redhawk Copper, Inc	AMC408331	7S	18E	18	246
NCC 96	Redhawk Copper, Inc	AMC408332	7S	18E	18	247
NCC 97	Redhawk Copper, Inc	AMC408333	7S	18E	18	248
NCC 98	Redhawk Copper, Inc	AMC408334	7S	18E	18	249
NCC 99	Redhawk Copper, Inc	AMC408335	7S	18E	18	250
NCC 103	Redhawk Copper, Inc	AMC408336	7S	18E	18	251
NCC 104	Redhawk Copper, Inc	AMC408337	7S	18E	18	252
NCC 105	Redhawk Copper, Inc	AMC408338	7S	18E	18	253
NCC 106	Redhawk Copper, Inc	AMC408339	7S	18E	18	254
NCC 107	Redhawk Copper, Inc	AMC408340	7S	18E	18	255
NCC 108	Redhawk Copper, Inc	AMC408341	7S	18E	18	256
NCC 109	Redhawk Copper, Inc	AMC408342	7S	18E	18	257
NCC 110	Redhawk Copper, Inc	AMC408343	7S	18E	18	258
NCC 111	Redhawk Copper, Inc	AMC408344	7S	18E	18	259
NCC 112	Redhawk Copper, Inc	AMC408345	7S	18E	18	260
NCC 113	Redhawk Copper, Inc	AMC408346	7S	18E	18	261
NCC 114	Redhawk Copper, Inc	AMC408347	7S	18E	18	262
NCC 115	Redhawk Copper, Inc	AMC408348	7S	18E	18	263
NCC 116	Redhawk Copper, Inc	AMC408349	7S	18E	18	264
NCC 117	Redhawk Copper, Inc	AMC408350	7S	18E	18	265
NCC 118	Redhawk Copper, Inc	AMC408351	7S	18E	18	266
NCC 119	Redhawk Copper, Inc	AMC408352	7S	18E	18	267
NCC 120	Redhawk Copper, Inc	AMC408353	7S	18E	18	268
NCC 121	Redhawk Copper, Inc	AMC408354	7S	18E	18	269
NCC 122	Redhawk Copper, Inc	AMC408355	7S	18E	18	270
NCC 123	Redhawk Copper, Inc	AMC408356	7S	18E	18	271
NCC 124	Redhawk Copper, Inc	AMC408357	7S	18E	18	272
NCC 125	Redhawk Copper, Inc	AMC408358	7S	18E	18	273
NCC 126	Redhawk Copper, Inc	AMC408359	7S	18E	18	274
NCC 127	Redhawk Copper, Inc	AMC408360	7S	18E	18	275
NCC 128	Redhawk Copper, Inc	AMC408361	7S	18E	18	276
NCC 129	Redhawk Copper, Inc	AMC408362	7S	18E	18	277
NCC 130	Redhawk Copper, Inc	AMC408363	7S	18E	18	278
NCC 131	Redhawk Copper, Inc	AMC408364	7S	18E	18	279
NCC 132	Redhawk Copper, Inc	AMC408365	7S	18E	18	280
NCC 232	Redhawk Copper, Inc	AMC408366	7S	18E	17	281
NCC 233	Redhawk Copper, Inc	AMC408367	7S	18E	17	282
NCC 234	Redhawk Copper, Inc	AMC408368	7S	18E	17	283
NCC 235	Redhawk Copper, Inc	AMC408369	7S	18E	17	284
NCC 241	Redhawk Copper, Inc	AMC408370	7S	18E	17	285
NCC 242	Redhawk Copper, Inc	AMC408371	7S	18E	17	286
NCC 243	Redhawk Copper, Inc	AMC408372	7S	18E	17	287
NCC 244	Redhawk Copper, Inc	AMC408373	7S	18E	17	288
NCC 245	Redhawk Copper, Inc	AMC408374	7S	18E	17	289
NCC 246	Redhawk Copper, Inc	AMC408375	7S	18E	17	290
NCC 247	Redhawk Copper, Inc	AMC408376	7S	18E	17	291
NCC 248	Redhawk Copper, Inc	AMC408377	7S	18E	17	292
NCC 272	Redhawk Copper, Inc	AMC408378	7S	18E	28	293
NCC 273	Redhawk Copper, Inc	AMC408379	7S	18E	28	294
NCC 274	Redhawk Copper, Inc	AMC408380	7S	18E	28	295
NCC 275	Redhawk Copper, Inc	AMC408381	7S	18E	28	296
NCC 276	Redhawk Copper, Inc	AMC408382	7S	18E	28	297
NCC 283	Redhawk Copper, Inc	AMC408383	7S	18E	28	298
NCC 294	Redhawk Copper, Inc	AMC408384	7S	18E	28	299
NCC 295	Redhawk Copper, Inc	AMC408385	7S	18E	28	300
NCC 296	Redhawk Copper, Inc	AMC408386	7S	18E	28	301
NCC 297	Redhawk Copper, Inc	AMC408387	7S	18E	28	302
NCC 298	Redhawk Copper, Inc	AMC408388	7S	18E	28	303
NCC 299	Redhawk Copper, Inc	AMC408389	7S	18E	28	304
NCC 300	Redhawk Copper, Inc	AMC408390	7S	18E	28	305

PHOENIX, ARIZONA

PHOENIX, ARIZONA

RECEIVED  
BLM AZ STATE OFFICE  
2012 AUG 21 P 1:50

RECEIVED  
BLM AZ STATE OFFICE  
2012 DEC 28 A 10:00

EXHIBIT A

Claim Name	Owner of Record	BLM AMC Serial #	G&SR BM		Section	
			Twn	Rng		
NCC 301	Redhawk Copper, Inc	AMC408391	7S	18E	28	306
NCC 302	Redhawk Copper, Inc	AMC408392	7S	18E	28	307
NCC 319	Redhawk Copper, Inc	AMC408393	7S	18E	28	308
NCC 320	Redhawk Copper, Inc	AMC408394	7S	18E	28	309
NCC 321	Redhawk Copper, Inc	AMC408395	7S	18E	28	310
NCC 322	Redhawk Copper, Inc	AMC408396	7S	18E	28	311
NCC 323	Redhawk Copper, Inc	AMC408397	7S	18E	28	312
NCC 324	Redhawk Copper, Inc	AMC408398	7S	18E	28	313
NCC 325	Redhawk Copper, Inc	AMC408399	7S	18E	28	314
NCC 277	Redhawk Copper, Inc	AMC408400	7S	18E	28	315
NCC 276	Redhawk Copper, Inc	AMC408401	7S	18E	29	316
NCC 279	Redhawk Copper, Inc	AMC408402	7S	18E	29	317
NCC 280	Redhawk Copper, Inc	AMC408403	7S	18E	29	318
NCC 283	Redhawk Copper, Inc	AMC408404	7S	18E	29	319
NCC 284	Redhawk Copper, Inc	AMC408405	7S	18E	29	320
NCC 285	Redhawk Copper, Inc	AMC408406	7S	18E	29	321
NCC 286	Redhawk Copper, Inc	AMC408407	7S	18E	29	322
NCC 287	Redhawk Copper, Inc	AMC408408	7S	18E	29	323
NCC 288	Redhawk Copper, Inc	AMC408409	7S	18E	29	324
NCC 289	Redhawk Copper, Inc	AMC408410	7S	18E	29	325
NCC 290	Redhawk Copper, Inc	AMC408411	7S	18E	29	326
NCC 291	Redhawk Copper, Inc	AMC408412	7S	18E	29	327
NCC 292	Redhawk Copper, Inc	AMC408413	7S	18E	29	328
NCC 303	Redhawk Copper, Inc	AMC408414	7S	18E	29	329
NCC 304	Redhawk Copper, Inc	AMC408415	7S	18E	29	330
NCC 305	Redhawk Copper, Inc	AMC408416	7S	18E	29	331
NCC 306	Redhawk Copper, Inc	AMC408417	7S	18E	29	332
NCC 307	Redhawk Copper, Inc	AMC408418	7S	18E	29	333
NCC 308	Redhawk Copper, Inc	AMC408419	7S	18E	29	334
NCC 309	Redhawk Copper, Inc	AMC408420	7S	18E	29	335
NCC 310	Redhawk Copper, Inc	AMC408421	7S	18E	29	336
NCC 311	Redhawk Copper, Inc	AMC408422	7S	18E	29	337
NCC 312	Redhawk Copper, Inc	AMC408423	7S	18E	29	338
NCC 313	Redhawk Copper, Inc	AMC408424	7S	18E	29	339
NCC 314	Redhawk Copper, Inc	AMC408425	7S	18E	29	340
NCC 315	Redhawk Copper, Inc	AMC408426	7S	18E	29	341
NCC 316	Redhawk Copper, Inc	AMC408427	7S	18E	29	342
NCC 317	Redhawk Copper, Inc	AMC408428	7S	18E	29	343
NCC 318	Redhawk Copper, Inc	AMC408429	7S	18E	29	344
NCC 329	Redhawk Copper, Inc	AMC408430	7S	18E	29	345
NCC 330	Redhawk Copper, Inc	AMC408431	7S	18E	29	346
NCC 331	Redhawk Copper, Inc	AMC408432	7S	18E	29	347
NCC 332	Redhawk Copper, Inc	AMC408433	7S	18E	29	348
NCC 333	Redhawk Copper, Inc	AMC408434	7S	18E	29	349
NCC 334	Redhawk Copper, Inc	AMC408435	7S	18E	29	350
NCC 335	Redhawk Copper, Inc	AMC408436	7S	18E	29	351
NCC 336	Redhawk Copper, Inc	AMC408437	7S	18E	29	352
NCC 326	Redhawk Copper, Inc	AMC408438	7S	18E	33	353
NCC 327	Redhawk Copper, Inc	AMC408439	7S	18E	33	354
NCC 328	Redhawk Copper, Inc	AMC408440	7S	18E	33	355
NCC 337	Redhawk Copper, Inc	AMC408441	7S	18E	33	356
NCC 338	Redhawk Copper, Inc	AMC408442	7S	18E	33	357
NCC 339	Redhawk Copper, Inc	AMC408443	7S	18E	33	358
NCC 368	Redhawk Copper, Inc	AMC408444	7S	18E	34	359
NCC 367	Redhawk Copper, Inc	AMC408445	7S	18E	34	360
NCC 368	Redhawk Copper, Inc	AMC408446	7S	18E	34	361
NCC 369	Redhawk Copper, Inc	AMC408447	7S	18E	34	362
NCC 370	Redhawk Copper, Inc	AMC408448	7S	18E	34	363
NCC 371	Redhawk Copper, Inc	AMC408449	7S	18E	34	364
NCC 372	Redhawk Copper, Inc	AMC408450	7S	18E	34	365
NCC 373	Redhawk Copper, Inc	AMC408451	7S	18E	34	366

RECEIVED  
BLM AZ STATE OFFICE  
2012 AUG 21 P 1:50  
PHOENIX, ARIZONA

RECEIVED  
BLM AZ STATE OFFICE  
2012 DEC 28 A 10:00  
PHOENIX, ARIZONA

EXHIBIT A

Claim Name	Owner of Record	BLM AMC Serial #	G&SR BM		Section	
			Twn	Rng		
NCC 374	Redhawk Copper, Inc	AMC408452	7S	18E	34	367
NCC 393	Redhawk Copper, Inc	AMC408453	7S	18E	34	368
NCC 394	Redhawk Copper, Inc	AMC408454	7S	18E	34	369
NCC 395	Redhawk Copper, Inc	AMC408455	7S	18E	34	370
NCC 396	Redhawk Copper, Inc	AMC408456	7S	18E	34	371
NCC 397	Redhawk Copper, Inc	AMC408457	7S	18E	34	372
NCC 398	Redhawk Copper, Inc	AMC408458	7S	18E	34	373
NCC 399	Redhawk Copper, Inc	AMC408459	7S	18E	34	374
NCC 400	Redhawk Copper, Inc	AMC408460	7S	18E	34	375
NCC 401	Redhawk Copper, Inc	AMC408461	7S	18E	34	376
NCC 628	Redhawk Copper, Inc	AMC408462	7S	17E	24	377
NCC 529	Redhawk Copper, Inc	AMC408463	7S	17E	24	378
NCC 530	Redhawk Copper, Inc	AMC408464	7S	17E	24	379
NCC 531	Redhawk Copper, Inc	AMC408465	7S	17E	24	380
NCC 532	Redhawk Copper, Inc	AMC408466	7S	17E	24	381
NCC 533	Redhawk Copper, Inc	AMC408467	7S	17E	24	382
NCC 534	Redhawk Copper, Inc	AMC408468	7S	17E	24	383
NCC 535	Redhawk Copper, Inc	AMC408469	7S	17E	24	384
NCC 536	Redhawk Copper, Inc	AMC408470	7S	17E	24	385
NCC 637	Redhawk Copper, Inc	AMC408471	7S	17E	24	386
NCC 638	Redhawk Copper, Inc	AMC408472	7S	17E	24	387
NCC 539	Redhawk Copper, Inc	AMC408473	7S	17E	24	388
NCC 540	Redhawk Copper, Inc	AMC408474	7S	17E	24	389
NCC 541	Redhawk Copper, Inc	AMC408475	7S	17E	24	390
NCC 542	Redhawk Copper, Inc	AMC408476	7S	17E	24	391
NCC 543	Redhawk Copper, Inc	AMC408477	7S	17E	24	392
NCC 544	Redhawk Copper, Inc	AMC408478	7S	17E	24	393
NCC 545	Redhawk Copper, Inc	AMC408479	7S	17E	24	394
NCC 591	Redhawk Copper, Inc	AMC408480	7S	17E	12	395
NCC 592	Redhawk Copper, Inc	AMC408481	7S	17E	12	396
NCC 593	Redhawk Copper, Inc	AMC408482	7S	17E	12	397
NCC 594	Redhawk Copper, Inc	AMC408483	7S	17E	12	398
NCC 595	Redhawk Copper, Inc	AMC408484	7S	17E	12	399
NCC 596	Redhawk Copper, Inc	AMC408485	7S	17E	12	400
NCC 597	Redhawk Copper, Inc	AMC408486	7S	17E	12	401
NCC 598	Redhawk Copper, Inc	AMC408487	7S	17E	12	402
NCC 599	Redhawk Copper, Inc	AMC408488	7S	17E	12	403
NCC 600	Redhawk Copper, Inc	AMC408489	7S	17E	12	404
NCC 601	Redhawk Copper, Inc	AMC408490	7S	17E	12	405
NCC 602	Redhawk Copper, Inc	AMC408491	7S	17E	12	406
NCC 603	Redhawk Copper, Inc	AMC408492	7S	17E	12	407
NCC 604	Redhawk Copper, Inc	AMC408493	7S	17E	12	408
NCC 605	Redhawk Copper, Inc	AMC408494	7S	17E	12	409
NCC 606	Redhawk Copper, Inc	AMC408495	7S	17E	12	410
NCC 607	Redhawk Copper, Inc	AMC408496	7S	17E	12	411
NCC 608	Redhawk Copper, Inc	AMC408497	7S	17E	12	412
NCC 609	Redhawk Copper, Inc	AMC408498	7S	17E	11	413
NCC 610	Redhawk Copper, Inc	AMC408499	7S	17E	11	414
NCC 611	Redhawk Copper, Inc	AMC408500	7S	17E	11	415
NCC 612	Redhawk Copper, Inc	AMC408501	7S	17E	11	416
NCC 613	Redhawk Copper, Inc	AMC408502	7S	17E	11	417
NCC 614	Redhawk Copper, Inc	AMC408503	7S	17E	11	418
NCC 615	Redhawk Copper, Inc	AMC408504	7S	17E	11	419
NCC 616	Redhawk Copper, Inc	AMC408505	7S	17E	11	420
NCC 617	Redhawk Copper, Inc	AMC408506	7S	17E	11	421
NCC 618	Redhawk Copper, Inc	AMC408507	7S	17E	11	422
NCC 619	Redhawk Copper, Inc	AMC408508	7S	17E	11	423
NCC 620	Redhawk Copper, Inc	AMC408509	7S	17E	11	424
NCC 621	Redhawk Copper, Inc	AMC408510	7S	17E	11	425
NCC 622	Redhawk Copper, Inc	AMC408511	7S	17E	11	426
NCC 623	Redhawk Copper, Inc	AMC408512	7S	17E	11	427

RECEIVED  
BLM AZ STATE OFFICE  
2012 AUG 21 P 1:50  
PHOENIX, ARIZONA

RECEIVED  
BLM AZ STATE OFFICE  
2012 DEC 28 A 10:00  
PHOENIX, ARIZONA

EXHIBIT A

Claim Name	Owner of Record	BLM AMC Serial #	G&SR BM		Section	
			Twn	Rng		
NCC 624	Redhawk Copper, Inc	AMC408513	7S	17E	11	428
NCC 625	Redhawk Copper, Inc	AMC408514	7S	17E	11	429
NCC 626	Redhawk Copper, Inc	AMC408515	7S	17E	11	430
NCC 636	Redhawk Copper, Inc	AMC408516	7S	17E	14	431
NCC 637	Redhawk Copper, Inc	AMC408517	7S	17E	14	432
NCC 638	Redhawk Copper, Inc	AMC408518	7S	17E	14	433
NCC 639	Redhawk Copper, Inc	AMC408519	7S	17E	14	434
NCC 640	Redhawk Copper, Inc	AMC408520	7S	17E	14	435
NCC 641	Redhawk Copper, Inc	AMC408521	7S	17E	14	436
NCC 642	Redhawk Copper, Inc	AMC408522	7S	17E	14	437
NCC 643	Redhawk Copper, Inc	AMC408523	7S	17E	14	438
NCC 644	Redhawk Copper, Inc	AMC408524	7S	17E	14	439
NCC 645	Redhawk Copper, Inc	AMC408525	7S	17E	14	440
NCC 646	Redhawk Copper, Inc	AMC408526	7S	17E	14	441
NCC 647	Redhawk Copper, Inc	AMC408527	7S	17E	14	442
NCC 648	Redhawk Copper, Inc	AMC408528	7S	17E	14	443
NCC 649	Redhawk Copper, Inc	AMC408529	7S	17E	14	444
NCC 650	Redhawk Copper, Inc	AMC408530	7S	17E	14	445
NCC 651	Redhawk Copper, Inc	AMC408531	7S	17E	14	446
NCC 652	Redhawk Copper, Inc	AMC408532	7S	17E	14	447
NCC 653	Redhawk Copper, Inc	AMC408533	7S	17E	14	448
NCC 654	Redhawk Copper, Inc	AMC408534	7S	17E	14	449
NCC 655	Redhawk Copper, Inc	AMC408535	7S	17E	14	450
NCC 656	Redhawk Copper, Inc	AMC408536	7S	17E	14	451
NCC 657	Redhawk Copper, Inc	AMC408537	7S	17E	14	452
NCC 658	Redhawk Copper, Inc	AMC408538	7S	17E	14	453
NCC 659	Redhawk Copper, Inc	AMC408539	7S	17E	14	454
NCC 660	Redhawk Copper, Inc	AMC408540	7S	17E	14	455
NCC 661	Redhawk Copper, Inc	AMC408541	7S	17E	14	456
NCC 662	Redhawk Copper, Inc	AMC408542	7S	17E	14	457
NCC 663	Redhawk Copper, Inc	AMC408543	7S	17E	14	458
NCC 664	Redhawk Copper, Inc	AMC408544	7S	17E	14	459
NCC 665	Redhawk Copper, Inc	AMC408545	7S	17E	14	460
NCC 666	Redhawk Copper, Inc	AMC408546	7S	17E	14	461
NCC 667	Redhawk Copper, Inc	AMC408547	7S	17E	14	462
NCC 668	Redhawk Copper, Inc	AMC408548	7S	17E	14	463
NCC 669	Redhawk Copper, Inc	AMC408549	7S	17E	14	464
NCC 670	Redhawk Copper, Inc	AMC408550	7S	17E	14	465
NCC 671	Redhawk Copper, Inc	AMC408551	7S	17E	14	466
NCC 672	Redhawk Copper, Inc	AMC408552	7S	17E	23	467
NCC 673	Redhawk Copper, Inc	AMC408553	7S	17E	23	468
NCC 674	Redhawk Copper, Inc	AMC408554	7S	17E	23	469
NCC 675	Redhawk Copper, Inc	AMC408555	7S	17E	23	470
NCC 676	Redhawk Copper, Inc	AMC408556	7S	17E	23	471
NCC 677	Redhawk Copper, Inc	AMC408557	7S	17E	23	472
NCC 678	Redhawk Copper, Inc	AMC408558	7S	17E	23	473
NCC 679	Redhawk Copper, Inc	AMC408559	7S	17E	23	474
NCC 680	Redhawk Copper, Inc	AMC408560	7S	17E	23	475
NCC 681	Redhawk Copper, Inc	AMC408561	7S	17E	23	476
NCC 682	Redhawk Copper, Inc	AMC408562	7S	17E	23	477
NCC 683	Redhawk Copper, Inc	AMC408563	7S	17E	23	478
NCC 684	Redhawk Copper, Inc	AMC408564	7S	17E	23	479
NCC 685	Redhawk Copper, Inc	AMC408565	7S	17E	23	480
NCC 686	Redhawk Copper, Inc	AMC408566	7S	17E	23	481
NCC 687	Redhawk Copper, Inc	AMC408567	7S	17E	23	482
NCC 688	Redhawk Copper, Inc	AMC408568	7S	17E	23	483
NCC 689	Redhawk Copper, Inc	AMC408569	7S	17E	23	484
NCC 690	Redhawk Copper, Inc	AMC408570	7S	17E	23	485
NCC 691	Redhawk Copper, Inc	AMC408571	7S	17E	23	486
NCC 692	Redhawk Copper, Inc	AMC408572	7S	17E	23	487
NCC 705	Redhawk Copper, Inc	AMC408573	7S	17E	23	488

PHOENIX, ARIZONA PHOENIX, ARIZONA

2012 AUG 21 P 1:50 2012 DEC 28 A 10:00

RECEIVED  
BLM AZ STATE OFFICE  
RECEIVED  
BLM AZ STATE OFFICE

EXHIBIT A

Claim Name	Owner of Record	BLM AMC Serial #	G&SR BM		Section	
			Twn	Rng		
NCC 706	Redhawk Copper, Inc	AMC408574	7S	17E	23	489
NCC 707	Redhawk Copper, Inc	AMC408575	7S	17E	23	490
NCC 708	Redhawk Copper, Inc	AMC408576	7S	17E	10	491
NCC 709	Redhawk Copper, Inc	AMC408577	7S	17E	10	492
NCC 710	Redhawk Copper, Inc	AMC408578	7S	17E	10	493
NCC 711	Redhawk Copper, Inc	AMC408579	7S	17E	10	494
NCC 712	Redhawk Copper, Inc	AMC408580	7S	17E	10	495
NCC 713	Redhawk Copper, Inc	AMC408581	7S	17E	10	496
NCC 714	Redhawk Copper, Inc	AMC408582	7S	17E	10	497
NCC 715	Redhawk Copper, Inc	AMC408583	7S	17E	10	498
NCC 716	Redhawk Copper, Inc	AMC408584	7S	17E	10	499
NCC 717	Redhawk Copper, Inc	AMC408585	7S	17E	10	500
NCC 718	Redhawk Copper, Inc	AMC408586	7S	17E	10	501
NCC 719	Redhawk Copper, Inc	AMC408587	7S	17E	10	502
NCC 720	Redhawk Copper, Inc	AMC408588	7S	17E	10	503
NCC 721	Redhawk Copper, Inc	AMC408589	7S	17E	10	504
NCC 722	Redhawk Copper, Inc	AMC408590	7S	17E	10	505
NCC 723	Redhawk Copper, Inc	AMC408591	7S	17E	10	506
NCC 724	Redhawk Copper, Inc	AMC408592	7S	17E	10	507
NCC 725	Redhawk Copper, Inc	AMC408593	7S	17E	10	508
NCC 726	Redhawk Copper, Inc	AMC408594	7S	17E	10	509
NCC 727	Redhawk Copper, Inc	AMC408595	7S	17E	10	510
NCC 728	Redhawk Copper, Inc	AMC408596	7S	17E	10	511
NCC 729	Redhawk Copper, Inc	AMC408597	7S	17E	10	512
NCC 730	Redhawk Copper, Inc	AMC408598	7S	17E	10	513
NCC 731	Redhawk Copper, Inc	AMC408599	7S	17E	10	514
NCC 732	Redhawk Copper, Inc	AMC408600	7S	17E	10	515
NCC 733	Redhawk Copper, Inc	AMC408601	7S	17E	10	516
NCC 734	Redhawk Copper, Inc	AMC408602	7S	17E	10	517
NCC 735	Redhawk Copper, Inc	AMC408603	7S	17E	10	518
NCC 736	Redhawk Copper, Inc	AMC408604	7S	17E	10	519
NCC 737	Redhawk Copper, Inc	AMC408605	7S	17E	10	520
NCC 738	Redhawk Copper, Inc	AMC408606	7S	17E	10	521
NCC 739	Redhawk Copper, Inc	AMC408607	7S	17E	10	522
NCC 740	Redhawk Copper, Inc	AMC408608	7S	17E	10	523
NCC 741	Redhawk Copper, Inc	AMC408609	7S	17E	10	524
NCC 742	Redhawk Copper, Inc	AMC408610	7S	17E	10	525
NCC 743	Redhawk Copper, Inc	AMC408611	7S	17E	10	526
NCC 236	Redhawk Copper, Inc	AMC409378	7S	18E	17	527
NCC 237	Redhawk Copper, Inc	AMC409379	7S	18E	17	528
NCC 375	Redhawk Copper, Inc	AMC409380	7S	18E	35	529
NCC 376	Redhawk Copper, Inc	AMC409381	7S	18E	35	530
NCC 377	Redhawk Copper, Inc	AMC409382	7S	18E	35	531
NCC 378	Redhawk Copper, Inc	AMC409383	7S	18E	35	532
NCC 379	Redhawk Copper, Inc	AMC409384	7S	18E	35	533
NCC 380	Redhawk Copper, Inc	AMC409385	7S	18E	35	534
NCC 381	Redhawk Copper, Inc	AMC409386	7S	18E	35	535
NCC 382	Redhawk Copper, Inc	AMC409387	7S	18E	35	536
NCC 383	Redhawk Copper, Inc	AMC409388	7S	18E	35	537
NCC 384	Redhawk Copper, Inc	AMC409389	7S	18E	35	538
NCC 385	Redhawk Copper, Inc	AMC409390	7S	18E	35	539
NCC 386	Redhawk Copper, Inc	AMC409391	7S	18E	35	540
NCC 387	Redhawk Copper, Inc	AMC409392	7S	18E	35	541
NCC 388	Redhawk Copper, Inc	AMC409393	7S	18E	35	542
NCC 389	Redhawk Copper, Inc	AMC409394	7S	18E	35	543
NCC 390	Redhawk Copper, Inc	AMC409395	7S	18E	35	544
NCC 391	Redhawk Copper, Inc	AMC409396	7S	18E	35	545
NCC 392	Redhawk Copper, Inc	AMC409397	7S	18E	35	546
NCC 411	Redhawk Copper, Inc	AMC409398	7S	18E	35	547
NCC 412	Redhawk Copper, Inc	AMC409399	7S	18E	35	548
NCC 413	Redhawk Copper, Inc	AMC409400	7S	18E	35	549

RECEIVED  
BLM AZ STATE OFFICE  
PHOENIX, ARIZONA  
2012 AUG 21 P 1:50  
2012 DEC 28 A 10:00  
RECEIVED  
BLM AZ STATE OFFICE  
PHOENIX, ARIZONA

EXHIBIT A

Claim Name	Owner of Record	BLM AMC Serial #	G&SR BM		Section		
			Twn	Rng			
NCC 414	Redhawk Copper, Inc	AMC409401	7S	18E	35	550	
NCC 415	Redhawk Copper, Inc	AMC409402	7S	18E	35	551	
NCC 416	Redhawk Copper, Inc	AMC409403	7S	18E	35	552	
NCC 417	Redhawk Copper, Inc	AMC409404	7S	18E	35	553	
NCC 418	Redhawk Copper, Inc	AMC409405	7S	18E	35	554	
NCC 419	Redhawk Copper, Inc	AMC409406	7S	18E	35	555	
NCC 420	Redhawk Copper, Inc	AMC409407	7S	18E	35	556	
NCC 421	Redhawk Copper, Inc	AMC409408	7S	18E	35	557	
NCC 422	Redhawk Copper, Inc	AMC409409	7S	18E	35	558	
NCC 423	Redhawk Copper, Inc	AMC409410	7S	18E	35	559	
NCC 424	Redhawk Copper, Inc	AMC409411	7S	18E	35	560	
NCC 425	Redhawk Copper, Inc	AMC409412	7S	18E	35	561	
NCC 426	Redhawk Copper, Inc	AMC409413	7S	18E	35	562	
NCC 427	Redhawk Copper, Inc	AMC409414	7S	18E	35	563	
NCC 428	Redhawk Copper, Inc	AMC409415	7S	18E	35	564	
NCC 41	Redhawk Copper, Inc	AMC411910	7S	18E	30	565	
NCC 42	Redhawk Copper, Inc	AMC411911	7S	18E	30	566	
NCC 43	Redhawk Copper, Inc	AMC411912	7S	18E	30	567	
NCC 44	Redhawk Copper, Inc	AMC411913	7S	18E	30	568	
NCC 45	Redhawk Copper, Inc	AMC411914	7S	18E	30	569	
NCC 46	Redhawk Copper, Inc	AMC411915	7S	18E	30	570	
NCC 47	Redhawk Copper, Inc	AMC411916	7S	18E	30	571	
NCC 48	Redhawk Copper, Inc	AMC411917	7S	18E	30	572	
NCC 53	Redhawk Copper, Inc	AMC411918	7S	18E	30	573	
NCC 54	Redhawk Copper, Inc	AMC411919	7S	18E	30	574	
NCC 55	Redhawk Copper, Inc	AMC411920	7S	18E	30	575	
NCC 56	Redhawk Copper, Inc	AMC411921	7S	18E	30	576	
NCC 57	Redhawk Copper, Inc	AMC411922	7S	18E	30	577	
NCC 58	Redhawk Copper, Inc	AMC411923	7S	18E	30	578	
NCC 59	Redhawk Copper, Inc	AMC411924	7S	18E	30	579	
NCC 60	Redhawk Copper, Inc	AMC411925	7S	18E	30	580	
NCC 61	Redhawk Copper, Inc	AMC411926	7S	18E	30	581	
NCC 62	Redhawk Copper, Inc	AMC411927	7S	18E	30	582	
NCC 63	Redhawk Copper, Inc	AMC411928	7S	18E	30	583	
NCC 64	Redhawk Copper, Inc	AMC411929	7S	18E	30	584	
NCC 65	Redhawk Copper, Inc	AMC411930	7S	18E	30	585	
NCC 66	Redhawk Copper, Inc	AMC411931	7S	18E	30	586	
NCC 67	Redhawk Copper, Inc	AMC411932	7S	18E	30	587	
NCC 68	Redhawk Copper, Inc	AMC411933	7S	18E	30	588	
NCC 69	Redhawk Copper, Inc	AMC411934	7S	18E	30	589	
NCC 70	Redhawk Copper, Inc	AMC411935	7S	18E	30	590	
NCC 71	Redhawk Copper, Inc	AMC411936	7S	18E	30	591	
NCC 72	Redhawk Copper, Inc	AMC411937	7S	18E	30	592	
NCC 73	Redhawk Copper, Inc	AMC411938	7S	18E	30	593	
NCC 74	Redhawk Copper, Inc	AMC411939	7S	18E	30	594	
NCC 75	Redhawk Copper, Inc	AMC411940	7S	18E	30	595	
NCC 76	Redhawk Copper, Inc	AMC411941	7S	18E	30	596	
NCC 77	Redhawk Copper, Inc	AMC411942	7S	18E	30	597	
NCC 78	Redhawk Copper, Inc	AMC411943	7S	18E	30	598	
NCC 79	Redhawk Copper, Inc	AMC411944	7S	18E	30	599	
NCC 80	Redhawk Copper, Inc	AMC411945	7S	18E	30	600	
NCC 87	Redhawk Copper, Inc	AMC411946	7S	18E	19	601	
NCC 88	Redhawk Copper, Inc	AMC411947	7S	18E	19	602	
NCC 89	Redhawk Copper, Inc	AMC411948	7S	18E	19	603	
NCC 257	Redhawk Copper, Inc	AMC411949	7S	18E	20	604	
NCC 258	Redhawk Copper, Inc	AMC411950	7S	18E	20	605	
NCC 259	Redhawk Copper, Inc	AMC411951	7S	18E	20	606	
NCC 260	Redhawk Copper, Inc	AMC411952	7S	18E	20	607	
NCC 261	Redhawk Copper, Inc	AMC411953	7S	18E	20	608	
NCC 262	Redhawk Copper, Inc	AMC411954	7S	18E	20	609	
NCC 263	Redhawk Copper, Inc	AMC411955	7S	18E	20	610	

PHOENIX, ARIZONA

PHOENIX, ARIZONA

2012 AUG 21 P 1:50  
2012 DEC 28 A 10:00

RECEIVED  
BLM AZ STATE OFFICE

RECEIVED  
BLM AZ STATE OFFICE

EXHIBIT A

Claim Name	Owner of Record	BLM AMC Serial #	G&SR BM		Section	
			Twn	Rng		
NCC 264	Redhawk Copper, Inc	AMC411956	7S	18E	20	611
NCC 265	Redhawk Copper, Inc	AMC411957	7S	18E	20	612
NCC 266	Redhawk Copper, Inc	AMC411958	7S	18E	20	613
NCC 267	Redhawk Copper, Inc	AMC411959	7S	18E	20	614
NCC 268	Redhawk Copper, Inc	AMC411960	7S	18E	20	615
NCC 269	Redhawk Copper, Inc	AMC411961	7S	18E	20	616
NCC 270	Redhawk Copper, Inc	AMC411962	7S	18E	20	617
NCC 271	Redhawk Copper, Inc	AMC411963	7S	18E	20	618
NCC 81	Redhawk Copper, Inc	AMC414010	7S	18E	19	619
NCC 82	Redhawk Copper, Inc	AMC414011	7S	18E	19	620
NCC 83	Redhawk Copper, Inc	AMC414012	7E	18E	19	621
NCC 84	Redhawk Copper, Inc	AMC414013	7S	18E	19	622
NCC 85	Redhawk Copper, Inc	AMC414014	7S	18E	19	623
NCC 86	Redhawk Copper, Inc	AMC414015	7S	18E	19	624
NCC 340	Redhawk Copper, Inc	AMC414016	8S	18E	4	625
NCC 341	Redhawk Copper, Inc	AMC414017	8S	18E	4	626
NCC 342	Redhawk Copper, Inc	AMC414018	8S	18E	5	627
NCC 343	Redhawk Copper, Inc	AMC414019	8S	18E	5	628
NCC 344	Redhawk Copper, Inc	AMC414020	8S	18E	5	629
NCC 345	Redhawk Copper, Inc	AMC414021	8E	18E	5	630
NCC 346	Redhawk Copper, Inc	AMC414022	8S	18E	5	631
NCC 347	Redhawk Copper, Inc	AMC414023	8S	18E	5	632
NCC 348	Redhawk Copper, Inc	AMC414024	8S	18E	5	633
NCC 349	Redhawk Copper, Inc	AMC414025	8E	18E	5	634
NCC 350	Redhawk Copper, Inc	AMC414026	8S	18E	5	635
NCC 351	Redhawk Copper, Inc	AMC414027	8S	18E	5	636
NCC 352	Redhawk Copper, Inc	AMC414028	8S	18E	5	637
NCC 353	Redhawk Copper, Inc	AMC414029	8S	18E	5	638
NCC 354	Redhawk Copper, Inc	AMC414030	8E	18E	4	639
NCC 355	Redhawk Copper, Inc	AMC414031	8E	18E	4	640
NCC 356	Redhawk Copper, Inc	AMC414032	8E	18E	4	641
NCC 357	Redhawk Copper, Inc	AMC414033	8S	18E	4	642
NCC 358	Redhawk Copper, Inc	AMC414034	8S	18E	5	643
NCC 359	Redhawk Copper, Inc	AMC414035	8S	18E	5	644
NCC 360	Redhawk Copper, Inc	AMC414036	8S	18E	5	645
NCC 361	Redhawk Copper, Inc	AMC414037	8S	18E	5	646
NCC 362	Redhawk Copper, Inc	AMC414038	8S	18E	5	647
NCC 363	Redhawk Copper, Inc	AMC414039	8S	18E	5	648
NCC 364	Redhawk Copper, Inc	AMC414040	8S	18E	4	649
NCC 365	Redhawk Copper, Inc	AMC414041	8S	18E	4	650
NCC 510	Redhawk Copper, Inc	AMC414042	7E	17E	24	651
NCC 511	Redhawk Copper, Inc	AMC414043	7S	17E	24	652
NCC 512	Redhawk Copper, Inc	AMC414044	7E	17E	24	653
NCC 513	Redhawk Copper, Inc	AMC414045	7E	17E	24	654
NCC 514	Redhawk Copper, Inc	AMC414046	7E	17E	24	655
NCC 515	Redhawk Copper, Inc	AMC414047	7S	17E	24	656
NCC 516	Redhawk Copper, Inc	AMC414048	7E	17E	24	657
NCC 517	Redhawk Copper, Inc	AMC414049	7E	17E	24	658
NCC 518	Redhawk Copper, Inc	AMC414050	7S	17E	24	659
NCC 519	Redhawk Copper, Inc	AMC414051	7E	17E	24	660
NCC 520	Redhawk Copper, Inc	AMC414052	7E	17E	24	661
NCC 521	Redhawk Copper, Inc	AMC414053	7E	17E	24	662
NCC 522	Redhawk Copper, Inc	AMC414054	7S	17E	24	663
NCC 523	Redhawk Copper, Inc	AMC414055	7E	17E	24	664
NCC 524	Redhawk Copper, Inc	AMC414056	7E	17E	24	665
NCC 525	Redhawk Copper, Inc	AMC414057	7S	17E	24	666
NCC 526	Redhawk Copper, Inc	AMC414058	7E	17E	24	667
NCC 527	Redhawk Copper, Inc	AMC414059	7S	17E	24	668
NCC 546	Redhawk Copper, Inc	AMC415832	7S	17E	13	669
NCC 547	Redhawk Copper, Inc	AMC415833	7S	17E	13	670
NCC 548	Redhawk Copper, Inc	AMC415834	7E	17E	13	671

RECEIVED  
BLM AZ STATE OFFICE  
2012 AUG 21 P 1:50  
PHOENIX, ARIZONA

RECEIVED  
BLM AZ STATE OFFICE  
2012 DEC 28 A 10:00  
PHOENIX, ARIZONA



Amc 33845  
Amc 316095  
Amc 335144  
Amc 337099  
Amc 342788  
Amc 349069

Amc 352161  
Amc 352300  
Amc 371132  
Amc 373192

Amc 408299  
Amc 409378

U.S. Department of the Interior  
Bureau of Land Management  
Arizona State Office  
222 North Central Ave  
Phoenix, AZ 85004-2203

R. J. Sandberg  
Redhawk Copper, Inc.  
130 N. Redington Rd.  
San Manuel, AZ 85631

NO. OF CLAIMS 587  
AMOUNT 82180  
RECEIPT NO. 2402934  
INIT. SC

\*\* BLM-ASO\*\*

August 10, 2011

Re: 2012 Mining Claim Maintenance Fees

To Whom it may concern:


Section 10101 of the Act of August 10, 1993 (Pub.L. 103-6, 107 Stat. 312) and amended June 30, 2004 requires the annual payment of a \$140.00 maintenance fee in order to hold and maintain an unpatented mining claim, mill site, or tunnel site.

Enclosed you will find our check (check # 1001) in the amount of Eighty Two Thousand One Hundred Eighty dollars (\$82,180.00) as payment of the maintenance fees for 587 unpatented mining claims (Albatross, et. al Claims) located in Pinal County, Arizona more particularly described on the attached Exhibit "A" (13 pages).

These maintenance fees are being paid by and on behalf of the owner, Redhawk Copper, Inc. (USA) Inc. for subsequent assessment year beginning September 1, 2011.

Please date stamp and return to Redhawk Copper, Inc. at the above address. If you have any questions concerning this filing please call me at (520) 609-3815.

Sincerely,

  
R.J. Sandberg  
President Redhawk Copper, Inc.

RECEIVED  
BLM AZ STATE OFFICE  
2011 AUG 11 P 3:27  
TUCSON, ARIZONA

AUG 22 2011 am

EXHIBIT A

Claim Name	Owner of Record	BLM AMC	G&SR BM		Section	
		Serial #	Twn	Rng		
✓ Granite Hill	Redhawk Copper, Inc	AMC 33873	8S	18E	11 SW1/4	1
American Eagle	Redhawk Copper, Inc	AMC 33893	8S	18E	11 SE1/4	2
Angusto Lode	Redhawk Copper, Inc	AMC 33894	8S	18E	10 SE1/4	3
✓ Aurora	Redhawk Copper, Inc	AMC 33895	8S	18E	11 SW1/4	4
✓ Camino Lode	Redhawk Copper, Inc	AMC 33904	8S	18E	10 SE1/4	5
✓ Copper Cliff	Redhawk Copper, Inc	AMC 33951	8S	18E	11 NE1/4	6
✓ Copper Reef No. 5	Redhawk Copper, Inc	AMC 33955	8S	18E	14 NW1/4	7
Copper Ridge	Redhawk Copper, Inc	AMC 33956	8S	18E	11 SE1/4	8
Copper Trail # 1	Redhawk Copper, Inc	AMC 33957	8S	18E	11 SE1/4	9
Copper Trail # 2	Redhawk Copper, Inc	AMC 33958	8S	18E	11 SE1/4	10
Copper Trail # 3	Redhawk Copper, Inc	AMC 33959	8S	18E	11 SE1/4	11
Copper Trail # 4	Redhawk Copper, Inc	AMC 33960	8S	18E	11 SE1/4	12
✓ Fraction	Redhawk Copper, Inc	AMC 33961	8S	18E	11 SE1/4	13
Jupiter	Redhawk Copper, Inc	AMC 33964	8S	18E	14 NE1/4	14
Kimbros	Redhawk Copper, Inc	AMC 33965	8S	18E	11 NW1/4	15
✓ Kimbro Eastern	Redhawk Copper, Inc	AMC 33966	8S	18E	11 NW1/4	16
✓ Mars	Redhawk Copper, Inc	AMC 33968	8S	18E	14 NE1/4	17
✓ North Star	Redhawk Copper, Inc	AMC 33986	8S	18E	11 SW1/4	18
Siskon No. 34	Redhawk Copper, Inc	AMC 34022	8S	18E	10 SE1/4	19
Siskon No. 35	Redhawk Copper, Inc	AMC 34023	8S	18E	10 SE1/4	20
Siskon No. 36	Redhawk Copper, Inc	AMC 34024	8S	18E	11 SW1/4	21
Siskon No. 37	Redhawk Copper, Inc	AMC 34025	8S	18E	10 SE1/4	22
Siskon No. 38	Redhawk Copper, Inc	AMC 34026	8S	18E	15 NE1/4	23
✓ Siskon No. 39	Redhawk Copper, Inc	AMC 34027	8S	18E	14 NW1/4	24
✓ Siskon No. 41	Redhawk Copper, Inc	AMC 34029	8S	18E	14 NW1/4	25
✓ Siskon No. 52	Redhawk Copper, Inc	AMC 34036	8S	18E	14 NW1/4	26
Siskon No. 54	Redhawk Copper, Inc	AMC 34038	8S	18E	10 SE1/4	27
✓ Siskon No. 55	Redhawk Copper, Inc	AMC 34039	8S	18E	10 SE1/4	28
✓ Siskon No. 82	Redhawk Copper, Inc	AMC 34066	8S	18E	14 NW1/4	29
Siskon No. 88	Redhawk Copper, Inc	AMC 34071	8S	18E	14 NW1/4	30
Velasquez	Redhawk Copper, Inc	AMC 34072	8S	18E	11 SW1/4	31
Velasquez Fraction	Redhawk Copper, Inc	AMC 34073	8S	18E	11 NW1/4	32
Velasquez Wedge	Redhawk Copper, Inc	AMC 34074	8S	18E	11 SW1/4	33
✓ Venus	Redhawk Copper, Inc	AMC 34075	8S	18E	10 SE1/4	34
✓ Zella A	Redhawk Copper, Inc	AMC 79732	8S	18E	3 SE1/4	35
Center Star	Redhawk Copper, Inc	AMC 316095	8S	18E	11, 12, 1, 2	36
Navajo No. 7	Redhawk Copper, Inc	AMC 316096	8S	18E	10 NW1/4	37
Navajo No. 8	Redhawk Copper, Inc	AMC 316097	8S	18E	10 SW1/4	38
✓ C.C. 12	Redhawk Copper, Inc	AMC 316098	8S	18E	10 NE1/4	39
Mary #1	Redhawk Copper, Inc	AMC 316100	8S	18E	11 NW1/4	40
Whippoorwill	Redhawk Copper, Inc	AMC 316101	8S	18E	11 NE1/4	41
Redondo	Redhawk Copper, Inc	AMC 316102	8S	18E	11 NE1/4	42
Paloma	Redhawk Copper, Inc	AMC 316103	8S	18E	11 NW1/4	43
Paloma Fraction	Redhawk Copper, Inc	AMC 316104	8S	18E	11 NW1/4	44
Morningside	Redhawk Copper, Inc	AMC 316105	8S	18E	14 NW1/4	45
Minnesota	Redhawk Copper, Inc	AMC 316106	8S	18E	11 NW1/4	46
Middle March	Redhawk Copper, Inc	AMC 316107	8S	18E	11 NE1/4	47
✓ Lone Trail	Redhawk Copper, Inc	AMC 316108	8S	18E	11 NE1/4	48

RECEIVED  
 MINNESOTA STATE OFFICE  
 2011 AUG 11 3:29 PM

EXHIBIT A

Claim Name	Owner of Record	BLM AMC	G&SR BM			
		Serial #	Twn	Rng	Section	
Jay Bird	Redhawk Copper, Inc	AMC 316109	8S	18E	11 NE1/4	49
Hercules	Redhawk Copper, Inc	AMC 316110	8S	18E	11 NE1/4	50
H-N Fraction 1	Redhawk Copper, Inc	AMC 316111	8S	18E	10 NE1/4	51
Clark No. 1	Redhawk Copper, Inc	AMC 316112	8S	18E	12 SW1/4	52
Copper Reef No. 2	Redhawk Copper, Inc	AMC 316113	8S	18E	14 NE1/4	53
Copper Reef No. 3	Redhawk Copper, Inc	AMC 316114	8S	18E	14 SW1/4	54
Copper Reef No. 4	Redhawk Copper, Inc	AMC 316115	8S	18E	14 NW1/4	55
North Star No. 1	Redhawk Copper, Inc	AMC 316116	8S	18E	14 SW1/4	56
North Star No. 2	Redhawk Copper, Inc	AMC 316117	8S	18E	14, 15	57
North Star No. 3	Redhawk Copper, Inc	AMC 316118	8S	18E	14, 15	58
Buzzard No. 1	Redhawk Copper, Inc	AMC 316119	8S	18E	11 NW1/4	59
Buzzard No. 2	Redhawk Copper, Inc	AMC 316120	8S	18E	11 NW1/4	60
Buzzard No. 3	Redhawk Copper, Inc	AMC 316121	8S	18E	11 NW1/4	61
Buzzard No. 4	Redhawk Copper, Inc	AMC 316122	8S	18E	11 NW1/4	62
Buzzard No. 5	Redhawk Copper, Inc	AMC 316123	8S	18E	11 NE1/4	63
Buzzard No. 6	Redhawk Copper, Inc	AMC 316124	8S	18E	11 NE1/4	64
Buzzard No. 7	Redhawk Copper, Inc	AMC 316125	8S	18E	11 NE1/4	65
Albatross No. 1	Redhawk Copper, Inc	AMC 316126	8S	18E	11, 12	66
Albatross No. 2	Redhawk Copper, Inc	AMC 316127	8S	18E	12 SW1/4	67
Albatross No. 3	Redhawk Copper, Inc	AMC 316128	8S	18E	11, 12	68
Albatross No. 4	Redhawk Copper, Inc	AMC 316129	8S	18E	12 SW1/4	69
Albatross No. 5	Redhawk Copper, Inc	AMC 316130	8S	18E	11, 12	70
Albatross No. 6	Redhawk Copper, Inc	AMC 316131	8S	18E	12 NW1/4	71
Albatross No. 7	Redhawk Copper, Inc	AMC 316132	8S	18E	11, 12	72
Albatross No. 8	Redhawk Copper, Inc	AMC 316133	8S	18E	12 NW1/4	73
Albatross No. 17	Redhawk Copper, Inc	AMC 316134	8S	18E	11, 12	74
Siskon No. 40	Redhawk Copper, Inc	AMC 316135	8S	18E	15 NE1/4	75
Siskon No. 42	Redhawk Copper, Inc	AMC 316136	8S	18E	14, 15	76
Siskon No. 44	Redhawk Copper, Inc	AMC 316137	8S	18E	14, 15	77
Siskon No. 53	Redhawk Copper, Inc	AMC 316138	8S	18E	10 SE1/4	78
Siskon No. 56	Redhawk Copper, Inc	AMC 316139	8S	18E	10 SE1/4	79
Siskon No. 57	Redhawk Copper, Inc	AMC 316140	8S	18E	15 NE1/4	80
Siskon No. 58	Redhawk Copper, Inc	AMC 316141	8S	18E	15 NE1/4	81
Siskon No. 83	Redhawk Copper, Inc	AMC 316142	8S	18E	14, 15	82
Siskon No. 84	Redhawk Copper, Inc	AMC 316143	8S	18E	14, 15	83
Siskon No. 85	Redhawk Copper, Inc	AMC 316144	8S	18E	14 SW1/4	84
Siskon No. 87	Redhawk Copper, Inc	AMC 316145	8S	18E	14 SW1/4	85
Crow 1	Redhawk Copper, Inc	AMC 335144	8S	18E	9 SE1/4	86
Crow 2	Redhawk Copper, Inc	AMC 335145	8S	18E	9 SE1/4	87
Crow 3	Redhawk Copper, Inc	AMC 335146	8S	18E	9 SE1/4	88
Crow 4	Redhawk Copper, Inc	AMC 335147	8S	18E	9 SE1/4	89
Crow 5	Redhawk Copper, Inc	AMC 335148	8S	18E	9 SE1/4	90
Crow 6	Redhawk Copper, Inc	AMC 335149	8S	18E	9 SE1/4	91
Crow 7	Redhawk Copper, Inc	AMC 335150	8S	18E	9 NE1/4	92
Crow 8	Redhawk Copper, Inc	AMC 335151	8S	18E	9 NE1/4	93
Crow 9	Redhawk Copper, Inc	AMC 335152	8S	18E	9 NE1/4	94
Crow 10	Redhawk Copper, Inc	AMC 335153	8S	18E	9 NE1/4	95
Crow 11	Redhawk Copper, Inc	AMC 335154	8S	18E	9 NE1/4	96

RECEIVED  
 ARIZONA  
 DEPARTMENT OF  
 LAND AND WATER  
 STATE OFFICE  
 PHOENIX, ARIZONA  
 APR 11 1984

EXHIBIT A

Claim Name	Owner of Record	BLM AMC		G&SR BM		Section	
		Serial #	TwN	Rng	Section		
Crow 12	Redhawk Copper, Inc	AMC 335155	8S	18E	9 NE1/4		97
Crow 13	Redhawk Copper, Inc	AMC 335156	8S	18E	9, 4		98
Crow 14	Redhawk Copper, Inc	AMC 335157	8S	18E	9, 4		99
Crow 15	Redhawk Copper, Inc	AMC 335158	8S	18E	4 SE1/4		100
Crow 16	Redhawk Copper, Inc	AMC 335159	8S	18E	4 SE1/4		101
Crow 17	Redhawk Copper, Inc	AMC 335160	8S	18E	9 SE1/4		102
Crow 20	Redhawk Copper, Inc	AMC 335161	8S	18E	10 SW1/4		103
Crow 21	Redhawk Copper, Inc	AMC 335162	8S	18E	10 SW1/4		104
Crow 22	Redhawk Copper, Inc	AMC 335163	8S	18E	10 NE1/4		105
Crow 23	Redhawk Copper, Inc	AMC 335164	8S	18E	10 NE1/4		106
Crow 24	Redhawk Copper, Inc	AMC 335165	8S	18E	10 NE1/4		107
Crow 25	Redhawk Copper, Inc	AMC 335166	8S	18E	3 SW1/4		108
Crow 26	Redhawk Copper, Inc	AMC 335167	8S	18E	3 SW1/4		109
Siskon No. 46	Redhawk Copper, Inc	AMC 335168	8S	18E	15 NE1/4		110
Siskon No. 48	Redhawk Copper, Inc	AMC 335169	8S	18E	15 SE1/4		111
Siskon No. 51	Redhawk Copper, Inc	AMC 335170	8S	18E	14 SW1/4		112
Siskon No. 59	Redhawk Copper, Inc	AMC 335171	8S	18E	15 NE1/4		113
Siskon No. 60	Redhawk Copper, Inc	AMC 335172	8S	18E	15 NE1/4		114
Siskon No. 64	Redhawk Copper, Inc	AMC 335173	8S	18E	10 SW1/4		115
Siskon 65	Redhawk Copper, Inc	AMC 335174	8S	18E	10 SW1/4		116
Siskon 66	Redhawk Copper, Inc	AMC 335175	8S	18E	10 SW1/4		117
Siskon 67	Redhawk Copper, Inc	AMC 335176	8S	18E	10 SW1/4		118
Siskon 68	Redhawk Copper, Inc	AMC 335177	8S	18E	10 SW1/4		119
Siskon 69	Redhawk Copper, Inc	AMC 335178	8S	18E	10 SW1/4		120
Siskon 70	Redhawk Copper, Inc	AMC 335179	8S	18E	10 SW1/4		121
Siskon 71	Redhawk Copper, Inc	AMC 335180	8S	18E	10 SW1/4		122
Siskon 72	Redhawk Copper, Inc	AMC 335181	8S	18E	15 NW1/4		123
C.C. 8	Redhawk Copper, Inc	AMC 335182	8S	18E	10 NW1/4		124
C.C. 9	Redhawk Copper, Inc	AMC 335183	8S	18E	10 NW1/4		125
✓ C.C. 11	Redhawk Copper, Inc	AMC 335184	8S	18E	10 NW1/4		126
Swallow 1	Redhawk Copper, Inc	AMC 337099	8S	18E	9 SE1/4		127
Swallow 2	Redhawk Copper, Inc	AMC 337100	8S	18E	9 NW1/4		128
Swallow 3	Redhawk Copper, Inc	AMC 337101	8S	18E	9 NW1/4		129
Swallow 4	Redhawk Copper, Inc	AMC 337102	8S	18E	9 NE1/4		130
Swallow 5	Redhawk Copper, Inc	AMC 337103	8S	18E	9 NW1/4		131
Swallow 6	Redhawk Copper, Inc	AMC 337104	8S	18E	9 NE1/4		132
✓ Swallow 7	Redhawk Copper, Inc	AMC 337105	8S	18E	9 NE1/4		133
Hawk #1	Redhawk Copper, Inc	AMC 342788	8S	18E	3 SE1/4		134
Hawk #2	Redhawk Copper, Inc	AMC 342789	8S	18E	3 SE1/4		135
Hawk #3	Redhawk Copper, Inc	AMC 342790	8S	18E	3 NE1/4		136
Hawk #4	Redhawk Copper, Inc	AMC 342791	8S	18E	3 NE1/4		137
Hawk #5	Redhawk Copper, Inc	AMC 342792	8S	18E	3 NE1/4		138
Hawk #6	Redhawk Copper, Inc	AMC 342793	8S	18E	3 NE1/4		139
Hawk #7	Redhawk Copper, Inc	AMC 342794	8S	18E	3 NE1/4		140
Hawk #8	Redhawk Copper, Inc	AMC 342795	8S	18E	3 SW1/4		141
Hawk #9	Redhawk Copper, Inc	AMC 342796	8S	18E	3 SW1/4		142
Hawk #10	Redhawk Copper, Inc	AMC 342797	8S	18E	3 SW1/4		143
✓ Hawk #11	Redhawk Copper, Inc	AMC 342798	8S	18E	3 NW1/4		144

RECEIVED  
 BLM AZ STATE OFFICE  
 JUN 11 2011 3:21

481

EXHIBIT A

Claim Name	Owner of Record	BLM AMC	G&SR BM			
		Serial #	Twn	Rng	Section	
Hawk #12	Redhawk Copper, Inc	AMC 342799	8S	18E	3 NW1/4	145
Hawk #13	Redhawk Copper, Inc	AMC 342800	8S	18E	3 NW1/4	146
Hawk #14	Redhawk Copper, Inc	AMC 342801	8S	18E	4 NE1/4	147
✓ Hawk #15	Redhawk Copper, Inc	AMC 342802	8S	18E	4 NE1/4	148
✓ Chapo #1	Redhawk Copper, Inc	AMC 349078	8S	18E	14 SW1/4	149
Wren 1	Redhawk Copper, Inc	AMC 352161	8S	18E	15 NW1/4	150
Wren 2	Redhawk Copper, Inc	AMC 352162	8S	18E	15 NW1/4	151
Wren 3	Redhawk Copper, Inc	AMC 352163	8S	18E	15 NW1/4	152
Parrot 1	Redhawk Copper, Inc	AMC 352164	8S	18E	1 NW1/4	153
Parrot 2	Redhawk Copper, Inc	AMC 352165	8S	18E	1 NW1/4	154
Parrot 3	Redhawk Copper, Inc	AMC 352166	8S	18E	1 NW1/4	155
Parrot 4	Redhawk Copper, Inc	AMC 352167	8S	18E	1 NW1/4	156
Parrot 5	Redhawk Copper, Inc	AMC 352168	8S	18E	1 NW1/4	157
Parrot 6	Redhawk Copper, Inc	AMC 352169	8S	18E	1 NW1/4	158
Parrot 7	Redhawk Copper, Inc	AMC 352170	8S	18E	1 SW1/4	159
Parrot 8	Redhawk Copper, Inc	AMC 352171	8S	18E	1 SW1/4	160
Parrot 9	Redhawk Copper, Inc	AMC 352172	8S	18E	1 SW1/4	161
Parrot 10	Redhawk Copper, Inc	AMC 352173	8S	18E	1 SW1/4	162
Parrot 11	Redhawk Copper, Inc	AMC 352174	8S	18E	1 SW1/4	163
Parrot 12	Redhawk Copper, Inc	AMC 352175	8S	18E	1 SW1/4	164
✓ Buzzard No. 8	Redhawk Copper, Inc	AMC 352176	8S	18E	11 NE1/4	165
PF	Redhawk Copper, Inc	AMC 352300	8S	18E	11 NW1/4	166
✓ NS #1	Redhawk Copper, Inc	AMC 352301	8S	18E	14 SW1/4	167
WREN-4	Redhawk Copper, Inc	AMC 371132	8S	18E	14 SE1/4	168
WREN-5	Redhawk Copper, Inc	AMC 371133	8S	18E	14 SE1/4	169
WREN-6	Redhawk Copper, Inc	AMC 371134	8S	18E	14 SE1/4	170
WREN-7	Redhawk Copper, Inc	AMC 371135	8S	18E	14 SE1/4	171
WREN-8	Redhawk Copper, Inc	AMC 371136	8S	18E	14 NE1/4	172
WREN-9	Redhawk Copper, Inc	AMC 371137	8S	18E	15 SE1/4	173
WREN-10	Redhawk Copper, Inc	AMC 371138	8S	18E	15 SE1/4	174
WREN-11	Redhawk Copper, Inc	AMC 371139	8S	18E	15 SE1/4	175
WREN-12	Redhawk Copper, Inc	AMC 371140	8S	18E	15 SE1/4	176
WREN-13	Redhawk Copper, Inc	AMC 371141	8S	18E	15 SE1/4	177
WREN-14	Redhawk Copper, Inc	AMC 371142	8S	18E	15 SE1/4	178
WREN-15	Redhawk Copper, Inc	AMC 371143	8S	18E	15 SE1/4	179
WREN-16	Redhawk Copper, Inc	AMC 371144	8S	18E	15 SE1/4	180
WREN-17	Redhawk Copper, Inc	AMC 371145	8S	18E	15 SW1/4	181
WREN-18	Redhawk Copper, Inc	AMC 371146	8S	18E	15 NW1/4	182
WREN-19	Redhawk Copper, Inc	AMC 371147	8S	18E	15 NW1/4	183
WREN-20	Redhawk Copper, Inc	AMC 371148	8S	18E	15 NW1/4	184
WREN-21	Redhawk Copper, Inc	AMC 371149	8S	18E	15 NW1/4	185
WREN-22	Redhawk Copper, Inc	AMC 371150	8S	18E	9 SE1/4	186
WREN-23	Redhawk Copper, Inc	AMC 371151	8S	18E	9 SE1/4	187
WREN-24	Redhawk Copper, Inc	AMC 371152	8S	18E	9 SE1/4	188
WREN-44	Redhawk Copper, Inc	AMC 371153	8S	18E	3 NW1/4	189
WREN-45	Redhawk Copper, Inc	AMC 371154	8S	18E	3 NW1/4	190
WREN-46	Redhawk Copper, Inc	AMC 371155	8S	18E	3 NW1/4	191
✓ WREN-47	Redhawk Copper, Inc	AMC 371156	8S	18E	3 NW1/4	192

RECEIVED  
 PLM AZ STATE OFFICE  
 2011 AUG 11 10 33 27

48/60

EXHIBIT A

Claim Name	Owner of Record	BLM AMC	G&SR BM		Section	
		Serial #	TwN	Rng		
WREN-48	Redhawk Copper, Inc	AMC 371157	8S	18E	3 NE1/4	193
WREN-49	Redhawk Copper, Inc	AMC 371158	8S	18E	3 NE1/4	194
WREN-50	Redhawk Copper, Inc	AMC 371159	8S	18E	3 NE1/4	195
WREN-51	Redhawk Copper, Inc	AMC 371160	8S	18E	3 NE1/4	196
WREN-52	Redhawk Copper, Inc	AMC 371161	8S	18E	3 NE1/4	197
WREN-25	Redhawk Copper, Inc	AMC 373192	8S	18E	4 SW1/4	198
WREN-26	Redhawk Copper, Inc	AMC 373193	8S	18E	4 SW1/4	199
WREN-27	Redhawk Copper, Inc	AMC 373194	8S	18E	4 SW1/4	200
WREN-28	Redhawk Copper, Inc	AMC 373195	8S	18E	4 SW1/4	201
WREN-29	Redhawk Copper, Inc	AMC 373196	8S	18E	4 SW1/4	202
WREN-30	Redhawk Copper, Inc	AMC 373197	8S	18E	4 SW1/4	203
WREN-31	Redhawk Copper, Inc	AMC 373198	8S	18E	4 SW1/4	204
WREN-32	Redhawk Copper, Inc	AMC 373199	8S	18E	4 NE1/4	205
WREN-33	Redhawk Copper, Inc	AMC 373200	8S	18E	4 NE1/4	206
WREN-34	Redhawk Copper, Inc	AMC 373201	8S	18E	4 NE1/4	207
WREN-35	Redhawk Copper, Inc	AMC 373202	8S	18E	4 NW1/4	208
WREN-36	Redhawk Copper, Inc	AMC 373203	8S	18E	4 NW1/4	209
WREN-37	Redhawk Copper, Inc	AMC 373204	8S	18E	4 NW1/4	210
WREN-38	Redhawk Copper, Inc	AMC 373205	8S	18E	4 NW1/4	211
WREN-39	Redhawk Copper, Inc	AMC 373206	8S	18E	4 NE1/4	212
WREN-40	Redhawk Copper, Inc	AMC 373207	8S	18E	4 NE1/4	213
WREN-41	Redhawk Copper, Inc	AMC 373208	8S	18E	4 NE1/4	214
WREN-42	Redhawk Copper, Inc	AMC 373209	8S	18E	4 NE1/4	215
WREN-43	Redhawk Copper, Inc	AMC 373210	8S	18E	4 NE1/4	216
NCC 1	Redhawk Copper, Inc	AMC408299	7S	18E		31 217
NCC 2	Redhawk Copper, Inc	AMC408300	7S	18E		31 218
NCC 3	Redhawk Copper, Inc	AMC408301	7S	18E		31 219
NCC 4	Redhawk Copper, Inc	AMC408302	7S	18E		31 220
NCC 5	Redhawk Copper, Inc	AMC408303	7S	18E		31 221
NCC 6	Redhawk Copper, Inc	AMC408304	7S	18E		31 222
NCC 7	Redhawk Copper, Inc	AMC408305	7S	18E		31 223
NCC 8	Redhawk Copper, Inc	AMC408306	7S	18E		31 224
NCC 9	Redhawk Copper, Inc	AMC408307	7S	18E		31 225
NCC 10	Redhawk Copper, Inc	AMC408308	7S	18E		31 226
NCC 11	Redhawk Copper, Inc	AMC408309	7S	18E		31 227
NCC 12	Redhawk Copper, Inc	AMC408310	7S	18E		31 228
NCC 13	Redhawk Copper, Inc	AMC408311	7S	18E		31 229
NCC 14	Redhawk Copper, Inc	AMC408312	7S	18E		31 230
NCC 15	Redhawk Copper, Inc	AMC408313	7S	18E		31 231
NCC 16	Redhawk Copper, Inc	AMC408314	7S	18E		31 232
NCC 17	Redhawk Copper, Inc	AMC408315	7S	18E		31 233
NCC 18	Redhawk Copper, Inc	AMC408316	7S	18E		31 234
NCC 19	Redhawk Copper, Inc	AMC408317	7S	18E		31 235
NCC 20	Redhawk Copper, Inc	AMC408318	7S	18E		31 236
NCC 49	Redhawk Copper, Inc	AMC408319	7S	18E		30 237
NCC 50	Redhawk Copper, Inc	AMC408320	7S	18E		30 238
NCC 51	Redhawk Copper, Inc	AMC408321	7S	18E		30 239
NCC 52	Redhawk Copper, Inc	AMC408322	7S	18E		30 240

RECEIVED  
LAND SURVEY OFFICE  
MAY 20 2014

48/50

EXHIBIT A

Claim Name	Owner of Record	BLM AMC		G&SR BM		Section	
		Serial #	TwN	Rng			
NCC 90	Redhawk Copper, Inc	AMC408323	7S	18E		19	241
NCC 91	Redhawk Copper, Inc	AMC408324	7S	18E		19	242
NCC 92	Redhawk Copper, Inc	AMC408325	7S	18E		19	243
NCC 100	Redhawk Copper, Inc	AMC408326	7S	18E		19	244
NCC 101	Redhawk Copper, Inc	AMC408327	7S	18E		19	245
NCC 102	Redhawk Copper, Inc	AMC408328	7S	18E		19	246
NCC 93	Redhawk Copper, Inc	AMC408329	7S	18E		18	247
NCC 94	Redhawk Copper, Inc	AMC408330	7S	18E		18	248
NCC 95	Redhawk Copper, Inc	AMC408331	7S	18E		18	249
NCC 96	Redhawk Copper, Inc	AMC408332	7S	18E		18	250
NCC 97	Redhawk Copper, Inc	AMC408333	7S	18E		18	251
NCC 98	Redhawk Copper, Inc	AMC408334	7S	18E		18	252
NCC 99	Redhawk Copper, Inc	AMC408335	7S	18E		18	253
NCC 103	Redhawk Copper, Inc	AMC408336	7S	18E		18	254
NCC 104	Redhawk Copper, Inc	AMC408337	7S	18E		18	255
NCC 105	Redhawk Copper, Inc	AMC408338	7S	18E		18	256
NCC 106	Redhawk Copper, Inc	AMC408339	7S	18E		18	257
NCC 107	Redhawk Copper, Inc	AMC408340	7S	18E		18	258
NCC 108	Redhawk Copper, Inc	AMC408341	7S	18E		18	259
NCC 109	Redhawk Copper, Inc	AMC408342	7S	18E		18	260
NCC 110	Redhawk Copper, Inc	AMC408343	7S	18E		18	261
NCC 111	Redhawk Copper, Inc	AMC408344	7S	18E		18	262
NCC 112	Redhawk Copper, Inc	AMC408345	7S	18E		18	263
NCC 113	Redhawk Copper, Inc	AMC408346	7S	18E		18	264
NCC 114	Redhawk Copper, Inc	AMC408347	7S	18E		18	265
NCC 115	Redhawk Copper, Inc	AMC408348	7S	18E		18	266
NCC 116	Redhawk Copper, Inc	AMC408349	7S	18E		18	267
NCC 117	Redhawk Copper, Inc	AMC408350	7S	18E		18	268
NCC 118	Redhawk Copper, Inc	AMC408351	7S	18E		18	269
NCC 119	Redhawk Copper, Inc	AMC408352	7S	18E		18	270
NCC 120	Redhawk Copper, Inc	AMC408353	7S	18E		18	271
NCC 121	Redhawk Copper, Inc	AMC408354	7S	18E		18	272
NCC 122	Redhawk Copper, Inc	AMC408355	7S	18E		18	273
NCC 123	Redhawk Copper, Inc	AMC408356	7S	18E		18	274
NCC 124	Redhawk Copper, Inc	AMC408357	7S	18E		18	275
NCC 125	Redhawk Copper, Inc	AMC408358	7S	18E		18	276
NCC 126	Redhawk Copper, Inc	AMC408359	7S	18E		18	277
NCC 127	Redhawk Copper, Inc	AMC408360	7S	18E		18	278
NCC 128	Redhawk Copper, Inc	AMC408361	7S	18E		18	279
NCC 129	Redhawk Copper, Inc	AMC408362	7S	18E		18	280
NCC 130	Redhawk Copper, Inc	AMC408363	7S	18E		18	281
NCC 131	Redhawk Copper, Inc	AMC408364	7S	18E		18	282
NCC 132	Redhawk Copper, Inc	AMC408365	7S	18E		18	283
NCC 232	Redhawk Copper, Inc	AMC408366	7S	18E		17	284
NCC 233	Redhawk Copper, Inc	AMC408367	7S	18E		17	285
NCC 234	Redhawk Copper, Inc	AMC408368	7S	18E		17	286
NCC 235	Redhawk Copper, Inc	AMC408369	7S	18E		17	287
✓NCC 241	Redhawk Copper, Inc	AMC408370	7S	18E		17	288

RECEIVED  
BLM AZ STATE OFFICE  
PHOENIX, ARIZONA

48/50

EXHIBIT A

Claim Name	Owner of Record	BLM AMC Serial #	G&SR BM		Section		
			TwN	Rng			
NCC 242	Redhawk Copper, Inc	AMC408371	7S	18E	17	289	
NCC 243	Redhawk Copper, Inc	AMC408372	7S	18E	17	290	
NCC 244	Redhawk Copper, Inc	AMC408373	7S	18E	17	291	
NCC 245	Redhawk Copper, Inc	AMC408374	7S	18E	17	292	
NCC 246	Redhawk Copper, Inc	AMC408375	7S	18E	17	293	
NCC 247	Redhawk Copper, Inc	AMC408376	7S	18E	17	294	
NCC 248	Redhawk Copper, Inc	AMC408377	7S	18E	17	295	
NCC 272	Redhawk Copper, Inc	AMC408378	7S	18E	28	296	
NCC 273	Redhawk Copper, Inc	AMC408379	7S	18E	28	297	
NCC 274	Redhawk Copper, Inc	AMC408380	7S	18E	28	298	
NCC 275	Redhawk Copper, Inc	AMC408381	7S	18E	28	299	
NCC 276	Redhawk Copper, Inc	AMC408382	7S	18E	28	300	
NCC 293	Redhawk Copper, Inc	AMC408383	7S	18E	28	301	
NCC 294	Redhawk Copper, Inc	AMC408384	7S	18E	28	302	
NCC 295	Redhawk Copper, Inc	AMC408385	7S	18E	28	303	
NCC 296	Redhawk Copper, Inc	AMC408386	7S	18E	28	304	
NCC 297	Redhawk Copper, Inc	AMC408387	7S	18E	28	305	
NCC 298	Redhawk Copper, Inc	AMC408388	7S	18E	28	306	
NCC 299	Redhawk Copper, Inc	AMC408389	7S	18E	28	307	
NCC 300	Redhawk Copper, Inc	AMC408390	7S	18E	28	308	
NCC 301	Redhawk Copper, Inc	AMC408391	7S	18E	28	309	
NCC 302	Redhawk Copper, Inc	AMC408392	7S	18E	28	310	
NCC 319	Redhawk Copper, Inc	AMC408393	7S	18E	28	311	
NCC 320	Redhawk Copper, Inc	AMC408394	7S	18E	28	312	
NCC 321	Redhawk Copper, Inc	AMC408395	7S	18E	28	313	
NCC 322	Redhawk Copper, Inc	AMC408396	7S	18E	28	314	
NCC 323	Redhawk Copper, Inc	AMC408397	7S	18E	28	315	
NCC 324	Redhawk Copper, Inc	AMC408398	7S	18E	28	316	
NCC 325	Redhawk Copper, Inc	AMC408399	7S	18E	28	317	
NCC 277	Redhawk Copper, Inc	AMC408400	7S	18E	29	318	
NCC 278	Redhawk Copper, Inc	AMC408401	7S	18E	29	319	
NCC 279	Redhawk Copper, Inc	AMC408402	7S	18E	29	320	
NCC 280	Redhawk Copper, Inc	AMC408403	7S	18E	29	321	
NCC 283	Redhawk Copper, Inc	AMC408404	7S	18E	29	322	
NCC 284	Redhawk Copper, Inc	AMC408405	7S	18E	29	323	
NCC 285	Redhawk Copper, Inc	AMC408406	7S	18E	29	324	
NCC 286	Redhawk Copper, Inc	AMC408407	7S	18E	29	325	
NCC 287	Redhawk Copper, Inc	AMC408408	7S	18E	29	326	
NCC 288	Redhawk Copper, Inc	AMC408409	7S	18E	29	327	
NCC 289	Redhawk Copper, Inc	AMC408410	7S	18E	29	328	
NCC 290	Redhawk Copper, Inc	AMC408411	7S	18E	29	329	
NCC 291	Redhawk Copper, Inc	AMC408412	7S	18E	29	330	
NCC 292	Redhawk Copper, Inc	AMC408413	7S	18E	29	331	
NCC 303	Redhawk Copper, Inc	AMC408414	7S	18E	29	332	
NCC 304	Redhawk Copper, Inc	AMC408415	7S	18E	29	333	
NCC 305	Redhawk Copper, Inc	AMC408416	7S	18E	29	334	
NCC 306	Redhawk Copper, Inc	AMC408417	7S	18E	29	335	
✓ NCC 307	Redhawk Copper, Inc	AMC408418	7S	18E	29	336	

RECEIVED  
BLM AZ STATE OFFICE

48/50



EXHIBIT A

Claim Name	Owner of Record	BLM AMC Serial #	G&SR BM		Section	
			Twn	Rng		
NCC 308	Redhawk Copper, Inc	AMC408419	7S	18E	29	337
NCC 309	Redhawk Copper, Inc	AMC408420	7S	18E	29	338
NCC 310	Redhawk Copper, Inc	AMC408421	7S	18E	29	339
NCC 311	Redhawk Copper, Inc	AMC408422	7S	18E	29	340
NCC 312	Redhawk Copper, Inc	AMC408423	7S	18E	29	341
NCC 313	Redhawk Copper, Inc	AMC408424	7S	18E	29	342
NCC 314	Redhawk Copper, Inc	AMC408425	7S	18E	29	343
NCC 315	Redhawk Copper, Inc	AMC408426	7S	18E	29	344
NCC 316	Redhawk Copper, Inc	AMC408427	7S	18E	29	345
NCC 317	Redhawk Copper, Inc	AMC408428	7S	18E	29	346
NCC 318	Redhawk Copper, Inc	AMC408429	7S	18E	29	347
NCC 329	Redhawk Copper, Inc	AMC408430	7S	18E	29	348
NCC 330	Redhawk Copper, Inc	AMC408431	7S	18E	29	349
NCC 331	Redhawk Copper, Inc	AMC408432	7S	18E	29	350
NCC 332	Redhawk Copper, Inc	AMC408433	7S	18E	29	351
NCC 333	Redhawk Copper, Inc	AMC408434	7S	18E	29	352
NCC 334	Redhawk Copper, Inc	AMC408435	7S	18E	29	353
NCC 335	Redhawk Copper, Inc	AMC408436	7S	18E	29	354
NCC 336	Redhawk Copper, Inc	AMC408437	7S	18E	29	355
NCC 326	Redhawk Copper, Inc	AMC408438	7S	18E	33	356
NCC 327	Redhawk Copper, Inc	AMC408439	7S	18E	33	357
NCC 328	Redhawk Copper, Inc	AMC408440	7S	18E	33	358
NCC 337	Redhawk Copper, Inc	AMC408441	7S	18E	33	359
NCC 338	Redhawk Copper, Inc	AMC408442	7S	18E	33	360
NCC 339	Redhawk Copper, Inc	AMC408443	7S	18E	33	361
NCC 366	Redhawk Copper, Inc	AMC408444	7S	18E	34	362
NCC 367	Redhawk Copper, Inc	AMC408445	7S	18E	34	363
NCC 368	Redhawk Copper, Inc	AMC408446	7S	18E	34	364
NCC 369	Redhawk Copper, Inc	AMC408447	7S	18E	34	365
NCC 370	Redhawk Copper, Inc	AMC408448	7S	18E	34	366
NCC 371	Redhawk Copper, Inc	AMC408449	7S	18E	34	367
NCC 372	Redhawk Copper, Inc	AMC408450	7S	18E	34	368
NCC 373	Redhawk Copper, Inc	AMC408451	7S	18E	34	369
NCC 374	Redhawk Copper, Inc	AMC408452	7S	18E	34	370
NCC 393	Redhawk Copper, Inc	AMC408453	7S	18E	34	371
NCC 394	Redhawk Copper, Inc	AMC408454	7S	18E	34	372
NCC 395	Redhawk Copper, Inc	AMC408455	7S	18E	34	373
NCC 396	Redhawk Copper, Inc	AMC408456	7S	18E	34	374
NCC 397	Redhawk Copper, Inc	AMC408457	7S	18E	34	375
NCC 398	Redhawk Copper, Inc	AMC408458	7S	18E	34	376
NCC 399	Redhawk Copper, Inc	AMC408459	7S	18E	34	377
NCC 400	Redhawk Copper, Inc	AMC408460	7S	18E	34	378
NCC 401	Redhawk Copper, Inc	AMC408461	7S	18E	34	379
NCC 528	Redhawk Copper, Inc	AMC408462	7S	17E	24	380
NCC 529	Redhawk Copper, Inc	AMC408463	7S	17E	24	381
NCC 530	Redhawk Copper, Inc	AMC408464	7S	17E	24	382
NCC 531	Redhawk Copper, Inc	AMC408465	7S	17E	24	383
NCC 532	Redhawk Copper, Inc	AMC408466	7S	17E	24	384

RECEIVED  
 BLM AZ STATE OFFICE  
 PHOENIX, ARIZONA  
 2016 MAR 11 AM 10:16

10/12

EXHIBIT A

Claim Name	Owner of Record	BLM AMC Serial #	G&SR BM		Section		
			TwN	Rng			
NCC 533	Redhawk Copper, Inc	AMC408467	7S	17E	24	385	
NCC 534	Redhawk Copper, Inc	AMC408468	7S	17E	24	386	
NCC 535	Redhawk Copper, Inc	AMC408469	7S	17E	24	387	
NCC 536	Redhawk Copper, Inc	AMC408470	7S	17E	24	388	
NCC 537	Redhawk Copper, Inc	AMC408471	7S	17E	24	389	
NCC 538	Redhawk Copper, Inc	AMC408472	7S	17E	24	390	
NCC 539	Redhawk Copper, Inc	AMC408473	7S	17E	24	391	
NCC 540	Redhawk Copper, Inc	AMC408474	7S	17E	24	392	
NCC 541	Redhawk Copper, Inc	AMC408475	7S	17E	24	393	
NCC 542	Redhawk Copper, Inc	AMC408476	7S	17E	24	394	
NCC 543	Redhawk Copper, Inc	AMC408477	7S	17E	24	395	
NCC 544	Redhawk Copper, Inc	AMC408478	7S	17E	24	396	
NCC 545	Redhawk Copper, Inc	AMC408479	7S	17E	24	397	
NCC 591	Redhawk Copper, Inc	AMC408480	7S	17E	12	398	
NCC 592	Redhawk Copper, Inc	AMC408481	7S	17E	12	399	
NCC 593	Redhawk Copper, Inc	AMC408482	7S	17E	12	400	
NCC 594	Redhawk Copper, Inc	AMC408483	7S	17E	12	401	
NCC 595	Redhawk Copper, Inc	AMC408484	7S	17E	12	402	
NCC 596	Redhawk Copper, Inc	AMC408485	7S	17E	12	403	
NCC 597	Redhawk Copper, Inc	AMC408486	7S	17E	12	404	
NCC 598	Redhawk Copper, Inc	AMC408487	7S	17E	12	405	
NCC 599	Redhawk Copper, Inc	AMC408488	7S	17E	12	406	
NCC 600	Redhawk Copper, Inc	AMC408489	7S	17E	12	407	
NCC 601	Redhawk Copper, Inc	AMC408490	7S	17E	12	408	
NCC 602	Redhawk Copper, Inc	AMC408491	7S	17E	12	409	
NCC 603	Redhawk Copper, Inc	AMC408492	7S	17E	12	410	
NCC 604	Redhawk Copper, Inc	AMC408493	7S	17E	12	411	
NCC 605	Redhawk Copper, Inc	AMC408494	7S	17E	12	412	
NCC 606	Redhawk Copper, Inc	AMC408495	7S	17E	12	413	
NCC 607	Redhawk Copper, Inc	AMC408496	7S	17E	12	414	
NCC 608	Redhawk Copper, Inc	AMC408497	7S	17E	12	415	
NCC 609	Redhawk Copper, Inc	AMC408498	7S	17E	11	416	
NCC 610	Redhawk Copper, Inc	AMC408499	7S	17E	11	417	
NCC 611	Redhawk Copper, Inc	AMC408500	7S	17E	11	418	
NCC 612	Redhawk Copper, Inc	AMC408501	7S	17E	11	419	
NCC 613	Redhawk Copper, Inc	AMC408502	7S	17E	11	420	
NCC 614	Redhawk Copper, Inc	AMC408503	7S	17E	11	421	
NCC 615	Redhawk Copper, Inc	AMC408504	7S	17E	11	422	
NCC 616	Redhawk Copper, Inc	AMC408505	7S	17E	11	423	
NCC 617	Redhawk Copper, Inc	AMC408506	7S	17E	11	424	
NCC 618	Redhawk Copper, Inc	AMC408507	7S	17E	11	425	
NCC 619	Redhawk Copper, Inc	AMC408508	7S	17E	11	426	
NCC 620	Redhawk Copper, Inc	AMC408509	7S	17E	11	427	
NCC 621	Redhawk Copper, Inc	AMC408510	7S	17E	11	428	
NCC 622	Redhawk Copper, Inc	AMC408511	7S	17E	11	429	
NCC 623	Redhawk Copper, Inc	AMC408512	7S	17E	11	430	
NCC 624	Redhawk Copper, Inc	AMC408513	7S	17E	11	431	
✓ NCC 625	Redhawk Copper, Inc	AMC408514	7S	17E	11	432	

RECEIVED  
 2011 AUG 11  
 DEPT. OF INTERIOR, ARIZONA

48/6

EXHIBIT A

Claim Name	Owner of Record	BLM AMC		G&SR BM		Section	
		Serial #	Tw	Rng			
NCC 626	Redhawk Copper, Inc	AMC408515	7S	17E		11	433
NCC 636	Redhawk Copper, Inc	AMC408516	7S	17E		14	434
NCC 637	Redhawk Copper, Inc	AMC408517	7S	17E		14	435
NCC 638	Redhawk Copper, Inc	AMC408518	7S	17E		14	436
NCC 639	Redhawk Copper, Inc	AMC408519	7S	17E		14	437
NCC 640	Redhawk Copper, Inc	AMC408520	7S	17E		14	438
NCC 641	Redhawk Copper, Inc	AMC408521	7S	17E		14	439
NCC 642	Redhawk Copper, Inc	AMC408522	7S	17E		14	440
NCC 643	Redhawk Copper, Inc	AMC408523	7S	17E		14	441
NCC 644	Redhawk Copper, Inc	AMC408524	7S	17E		14	442
NCC 645	Redhawk Copper, Inc	AMC408525	7S	17E		14	443
NCC 646	Redhawk Copper, Inc	AMC408526	7S	17E		14	444
NCC 647	Redhawk Copper, Inc	AMC408527	7S	17E		14	445
NCC 648	Redhawk Copper, Inc	AMC408528	7S	17E		14	446
NCC 649	Redhawk Copper, Inc	AMC408529	7S	17E		14	447
NCC 650	Redhawk Copper, Inc	AMC408530	7S	17E		14	448
NCC 651	Redhawk Copper, Inc	AMC408531	7S	17E		14	449
NCC 652	Redhawk Copper, Inc	AMC408532	7S	17E		14	450
NCC 653	Redhawk Copper, Inc	AMC408533	7S	17E		14	451
NCC 654	Redhawk Copper, Inc	AMC408534	7S	17E		14	452
NCC 655	Redhawk Copper, Inc	AMC408535	7S	17E		14	453
NCC 656	Redhawk Copper, Inc	AMC408536	7S	17E		14	454
NCC 657	Redhawk Copper, Inc	AMC408537	7S	17E		14	455
NCC 658	Redhawk Copper, Inc	AMC408538	7S	17E		14	456
NCC 659	Redhawk Copper, Inc	AMC408539	7S	17E		14	457
NCC 660	Redhawk Copper, Inc	AMC408540	7S	17E		14	458
NCC 661	Redhawk Copper, Inc	AMC408541	7S	17E		14	459
NCC 662	Redhawk Copper, Inc	AMC408542	7S	17E		14	460
NCC 663	Redhawk Copper, Inc	AMC408543	7S	17E		14	461
NCC 664	Redhawk Copper, Inc	AMC408544	7S	17E		14	462
NCC 665	Redhawk Copper, Inc	AMC408545	7S	17E		14	463
NCC 666	Redhawk Copper, Inc	AMC408546	7S	17E		14	464
NCC 667	Redhawk Copper, Inc	AMC408547	7S	17E		14	465
NCC 668	Redhawk Copper, Inc	AMC408548	7S	17E		14	466
NCC 669	Redhawk Copper, Inc	AMC408549	7S	17E		14	467
NCC 670	Redhawk Copper, Inc	AMC408550	7S	17E		14	468
NCC 671	Redhawk Copper, Inc	AMC408551	7S	17E		14	469
NCC 672	Redhawk Copper, Inc	AMC408552	7S	17E		23	470
NCC 673	Redhawk Copper, Inc	AMC408553	7S	17E		23	471
NCC 674	Redhawk Copper, Inc	AMC408554	7S	17E		23	472
NCC 675	Redhawk Copper, Inc	AMC408555	7S	17E		23	473
NCC 676	Redhawk Copper, Inc	AMC408556	7S	17E		23	474
NCC 677	Redhawk Copper, Inc	AMC408557	7S	17E		23	475
NCC 678	Redhawk Copper, Inc	AMC408558	7S	17E		23	476
NCC 679	Redhawk Copper, Inc	AMC408559	7S	17E		23	477
NCC 680	Redhawk Copper, Inc	AMC408560	7S	17E		23	478
NCC 681	Redhawk Copper, Inc	AMC408561	7S	17E		23	479
✓NCC 682	Redhawk Copper, Inc	AMC408562	7S	17E		23	480

RECEIVED  
 DEPT. OF LAND & WATER  
 PHOENIX, ARIZONA

48/60

EXHIBIT A

Claim Name	Owner of Record	BLM AMC	G&SR BM		Section	
		Serial #	Twn	Rng		
NCC 683	Redhawk Copper, Inc	AMC408563	7S	17E	23	481
NCC 684	Redhawk Copper, Inc	AMC408564	7S	17E	23	482
NCC 685	Redhawk Copper, Inc	AMC408565	7S	17E	23	483
NCC 686	Redhawk Copper, Inc	AMC408566	7S	17E	23	484
NCC 687	Redhawk Copper, Inc	AMC408567	7S	17E	23	485
NCC 688	Redhawk Copper, Inc	AMC408568	7S	17E	23	486
NCC 689	Redhawk Copper, Inc	AMC408569	7S	17E	23	487
NCC 690	Redhawk Copper, Inc	AMC408570	7S	17E	23	488
NCC 691	Redhawk Copper, Inc	AMC408571	7S	17E	23	489
NCC 692	Redhawk Copper, Inc	AMC408572	7S	17E	23	490
NCC 705	Redhawk Copper, Inc	AMC408573	7S	17E	23	491
NCC 706	Redhawk Copper, Inc	AMC408574	7S	17E	23	492
NCC 707	Redhawk Copper, Inc	AMC408575	7S	17E	23	493
NCC 708	Redhawk Copper, Inc	AMC408576	7S	17E	10	494
NCC 709	Redhawk Copper, Inc	AMC408577	7S	17E	10	495
NCC 710	Redhawk Copper, Inc	AMC408578	7S	17E	10	496
NCC 711	Redhawk Copper, Inc	AMC408579	7S	17E	10	497
NCC 712	Redhawk Copper, Inc	AMC408580	7S	17E	10	498
NCC 713	Redhawk Copper, Inc	AMC408581	7S	17E	10	499
NCC 714	Redhawk Copper, Inc	AMC408582	7S	17E	10	500
NCC 715	Redhawk Copper, Inc	AMC408583	7S	17E	10	501
NCC 716	Redhawk Copper, Inc	AMC408584	7S	17E	10	502
NCC 717	Redhawk Copper, Inc	AMC408585	7S	17E	10	503
NCC 718	Redhawk Copper, Inc	AMC408586	7S	17E	10	504
NCC 719	Redhawk Copper, Inc	AMC408587	7S	17E	10	505
NCC 720	Redhawk Copper, Inc	AMC408588	7S	17E	10	506
NCC 721	Redhawk Copper, Inc	AMC408589	7S	17E	10	507
NCC 722	Redhawk Copper, Inc	AMC408590	7S	17E	10	508
NCC 723	Redhawk Copper, Inc	AMC408591	7S	17E	10	509
NCC 724	Redhawk Copper, Inc	AMC408592	7S	17E	10	510
NCC 725	Redhawk Copper, Inc	AMC408593	7S	17E	10	511
NCC 726	Redhawk Copper, Inc	AMC408594	7S	17E	10	512
NCC 727	Redhawk Copper, Inc	AMC408595	7S	17E	10	513
NCC 728	Redhawk Copper, Inc	AMC408596	7S	17E	10	514
NCC 729	Redhawk Copper, Inc	AMC408597	7S	17E	10	515
NCC 730	Redhawk Copper, Inc	AMC408598	7S	17E	10	516
NCC 731	Redhawk Copper, Inc	AMC408599	7S	17E	10	517
NCC 732	Redhawk Copper, Inc	AMC408600	7S	17E	10	518
NCC 733	Redhawk Copper, Inc	AMC408601	7S	17E	10	519
NCC 734	Redhawk Copper, Inc	AMC408602	7S	17E	10	520
NCC 735	Redhawk Copper, Inc	AMC408603	7S	17E	10	521
NCC 736	Redhawk Copper, Inc	AMC408604	7S	17E	10	522
NCC 737	Redhawk Copper, Inc	AMC408605	7S	17E	10	523
NCC 738	Redhawk Copper, Inc	AMC408606	7S	17E	10	524
NCC 739	Redhawk Copper, Inc	AMC408607	7S	17E	10	525
NCC 740	Redhawk Copper, Inc	AMC408608	7S	17E	10	526
NCC 741	Redhawk Copper, Inc	AMC408609	7S	17E	10	527
✓ NCC 742	Redhawk Copper, Inc	AMC408610	7S	17E	10	528

RECEIVED  
 U.S. DEPARTMENT OF THE INTERIOR  
 BUREAU OF LAND MANAGEMENT  
 PHOENIX, ARIZONA  
 JUN 11 10 31 AM '08

48/50

EXHIBIT A

Claim Name	Owner of Record	BLM AMC	G&SR BM		Section	
		Serial #	Twn	Rng		
NCC 743	Redhawk Copper, Inc	AMC408611	7S	17E	10	529
NCC 21	Redhawk Copper, Inc	AMC408612	7S	18E	31	530
NCC 22	Redhawk Copper, Inc	AMC408613	7S	18E	31	531
NCC 23	Redhawk Copper, Inc	AMC408614	7S	18E	31	532
NCC 24	Redhawk Copper, Inc	AMC408615	7S	18E	31	533
NCC 25	Redhawk Copper, Inc	AMC408616	7S	18E	31	534
NCC 26	Redhawk Copper, Inc	AMC408617	7S	18E	31	535
NCC 27	Redhawk Copper, Inc	AMC408618	7S	18E	31	536
NCC 28	Redhawk Copper, Inc	AMC408619	7S	18E	31	537
NCC 29	Redhawk Copper, Inc	AMC408620	7S	18E	31	538
NCC 30	Redhawk Copper, Inc	AMC408621	7S	18E	31	539
NCC 31	Redhawk Copper, Inc	AMC408622	7S	18E	31	540
NCC 32	Redhawk Copper, Inc	AMC408623	7S	18E	31	541
NCC 33	Redhawk Copper, Inc	AMC408624	7S	18E	31	542
NCC 34	Redhawk Copper, Inc	AMC408625	7S	18E	31	543
NCC 35	Redhawk Copper, Inc	AMC408626	7S	18E	31	544
NCC 36	Redhawk Copper, Inc	AMC408627	7S	18E	31	545
NCC 37	Redhawk Copper, Inc	AMC408628	7S	18E	31	546
NCC 38	Redhawk Copper, Inc	AMC408629	7S	18E	31	547
NCC 39	Redhawk Copper, Inc	AMC408630	7S	18E	31	548
✓ NCC 40	Redhawk Copper, Inc	AMC408631	7S	18E	31	549
NCC 236	Redhawk Copper, Inc	AMC409378	7S	18E	17	550
NCC 237	Redhawk Copper, Inc	AMC409379	7S	18E	17	551
NCC 375	Redhawk Copper, Inc	AMC409380	7S	18E	35	552
NCC 376	Redhawk Copper, Inc	AMC409381	7S	18E	35	553
NCC 377	Redhawk Copper, Inc	AMC409382	7S	18E	35	554
NCC 378	Redhawk Copper, Inc	AMC409383	7S	18E	35	555
NCC 379	Redhawk Copper, Inc	AMC409384	7S	18E	35	556
NCC 380	Redhawk Copper, Inc	AMC409385	7S	18E	35	557
NCC 381	Redhawk Copper, Inc	AMC409386	7S	18E	35	558
NCC 382	Redhawk Copper, Inc	AMC409387	7S	18E	35	559
NCC 383	Redhawk Copper, Inc	AMC409388	7S	18E	35	560
NCC 384	Redhawk Copper, Inc	AMC409389	7S	18E	35	561
NCC 385	Redhawk Copper, Inc	AMC409390	7S	18E	35	562
NCC 386	Redhawk Copper, Inc	AMC409391	7S	18E	35	563
NCC 387	Redhawk Copper, Inc	AMC409392	7S	18E	35	564
NCC 388	Redhawk Copper, Inc	AMC409393	7S	18E	35	565
NCC 389	Redhawk Copper, Inc	AMC409394	7S	18E	35	566
NCC 390	Redhawk Copper, Inc	AMC409395	7S	18E	35	567
NCC 391	Redhawk Copper, Inc	AMC409396	7S	18E	35	568
NCC 392	Redhawk Copper, Inc	AMC409397	7S	18E	35	569
NCC 411	Redhawk Copper, Inc	AMC409398	7S	18E	35	570
NCC 412	Redhawk Copper, Inc	AMC409399	7S	18E	35	571
NCC 413	Redhawk Copper, Inc	AMC409400	7S	18E	35	572
NCC 414	Redhawk Copper, Inc	AMC409401	7S	18E	35	573
NCC 415	Redhawk Copper, Inc	AMC409402	7S	18E	35	574
NCC 416	Redhawk Copper, Inc	AMC409403	7S	18E	35	575
✓ NCC 417	Redhawk Copper, Inc	AMC409404	7S	18E	35	576

RECEIVED  
 STATE OFFICE  
 PHOENIX, ARIZONA  
 2011 AUG 11 P 3:28

48/45

**EXHIBIT A**

Claim Name	Owner of Record	BLM AMC	G&SR BM		Section
		Serial #	Tw	Rng	
NCC 418	Redhawk Copper, Inc	AMC409405	7S	18E	35 577
NCC 419	Redhawk Copper, Inc	AMC409406	7S	18E	35 578
NCC 420	Redhawk Copper, Inc	AMC409407	7S	18E	35 579
NCC 421	Redhawk Copper, Inc	AMC409408	7S	18E	35 580
NCC 422	Redhawk Copper, Inc	AMC409409	7S	18E	35 581
NCC 423	Redhawk Copper, Inc	AMC409410	7S	18E	35 582
NCC 424	Redhawk Copper, Inc	AMC409411	7S	18E	35 583
NCC 425	Redhawk Copper, Inc	AMC409412	7S	18E	35 584
NCC 426	Redhawk Copper, Inc	AMC409413	7S	18E	35 585
NCC 427	Redhawk Copper, Inc	AMC409414	7S	18E	35 586
✓ NCC 428	Redhawk Copper, Inc	AMC409415	7S	18E	35 587

587  
SC

RECEIVED  
BLM AZ STATE OFFICE  
2011 AUG 11 P 3:28  
PHOENIX, ARIZONA

11/50

**United States Department of the Interior**  
**Bureau of Land Management**  
 LANDS/RECREATION & PLANNING  
 ONE N CENTRAL AVE  
 PHOENIX, AZ 85004 -2203  
 Phone: 602-417-9200

Receipt

No: 2402934

<b>Transaction #:</b> 2478163	
<b>Date of Transaction:</b> 08/11/2011	
<b>CUSTOMER:</b>	
REDHAWK COPPER INC 1066 W HASTINGS ST STE 2300 VANCOUVER, BC V6E 3X2 CA	

LINE #	QTY	DESCRIPTION	REMARKS	UNIT PRICE	TOTAL
1	1.00	LOCATABLE MINERALS / MINING CLAIMS-NOT NEW-UNADJUD, ONE AUTH NO. ONLY / MINING CLAIM MONEY RECEIVED <b>CASES: AMC33873/\$82180.00</b>	MAINT (587) 2012	- n/a -	82180.00
<b>TOTAL:</b>					<b>\$82,180.00</b>

PAYMENT INFORMATION			
1	<b>AMOUNT:</b>	82180.00	<b>POSTMARKED:</b> N/A
	<b>TYPE:</b>	CHECK	<b>RECEIVED:</b> 08/11/2011
	<b>CHECK NO:</b>	1001	
	<b>NAME:</b>	REDHAWK COPPER INC 1066 W HASTINGS ST STE 2300 VANCOUVER BC V6E 3X2 CA	

<b>REMARKS</b>

This receipt was generated by the automated BLM Collections and Billing System and is a paper representation of a portion of the official electronic record contained therein.

Receipt# 2190381

AMC 33845

AMC 78902

AMC 316095

AMC 335144

AMC 337099

AMC 342788

AMC 349069

AMC 352161

AMC 352300

AMC 371132

AMC 373192



**R. J. Sandberg  
Redhawk Copper, Inc.  
616 Webb Dr.  
San Manuel, AZ 85631**

**U.S. Department of the Interior  
Bureau of Land Management  
Arizona State Office  
222 North Central Ave  
Phoenix, AZ 85004-2203**

**August 10, 2010**

Re: 2011 Mining Claim Maintenance Fees

To Whom it may concern:


Section 10101 of the Act of August 10, 1993 (Pub.L. 103-6, 107 Stat. 312) and amended June 30, 2004 requires the annual payment of a \$140.00 maintenance fee in order to hold and maintain an unpatented mining claim, mill site, or tunnel site.

Enclosed you will find our check (check # *403*) in the amount of Thirty Thousand Two Hundred Fourty dollars (\$30,240.00) as payment of the maintenance fees for 216 unpatented mining claims (Albatross, et. al Claims) located in Pinal County, Arizona more particularly described on the attached Exhibit "A" ( 5 pages).

These maintenance fees are being paid by and on behalf of the owner, Redhawk Copper, Inc. (USA) Inc. for subsequent assessment year beginning September 1, 2010.

Please date stamp and return to Redhawk Copper, Inc. at the above address. If you have any questions concerning this filing please call me at (520) 609-3815.

Sincerely,

  
R. J. Sandberg  
President Redhawk Copper, Inc.

*ck#1403*  
NO. OF CLAIMS 216  
AMOUNT \$30,240.00  
RECEIPT NO. 2190381  
INIT. A.S.

**\*\* BLM-ASO \*\***

RECEIVED  
BLM AZ STATE OFFICE  
2010 AUG 13 A 10:46  
PHOENIX, ARIZONA

EXHIBIT A

Claim Name	Owner of Record	BLM AMC		G&SR BM		Section	
		Serial #	Twn	Rng	Section		
Granite Hill	Redhawk Copper, Inc	AMC 33873	8S	18E	11 SW1/4		1
American Eagle	Redhawk Copper, Inc	AMC 33893	8S	18E	11 SE1/4		2
Angusto Lode	Redhawk Copper, Inc	AMC 33894	8S	18E	10 SE1/4		3
Aurora	Redhawk Copper, Inc	AMC 33895	8S	18E	11 SW1/4		4
Camino Lode	Redhawk Copper, Inc	AMC 33904	8S	18E	10 SE1/4		5
Copper Cliff	Redhawk Copper, Inc	AMC 33951	8S	18E	11 NE1/4		6
Copper Reef No. 5	Redhawk Copper, Inc	AMC 33955	8S	18E	14 NW1/4		7
Copper Ridge	Redhawk Copper, Inc	AMC 33956	8S	18E	11 SE1/4		8
Copper Trail # 1	Redhawk Copper, Inc	AMC 33957	8S	18E	11 SE1/4		9
Copper Trail # 2	Redhawk Copper, Inc	AMC 33958	8S	18E	11 SE1/4		10
Copper Trail # 3	Redhawk Copper, Inc	AMC 33959	8S	18E	11 SE1/4		11
Copper Trail # 4	Redhawk Copper, Inc	AMC 33960	8S	18E	11 SE1/4		12
Fraction	Redhawk Copper, Inc	AMC 33961	8S	18E	11 SE1/4		13
Jupiter	Redhawk Copper, Inc	AMC 33964	8S	18E	14 NE1/4		14
Kimbro	Redhawk Copper, Inc	AMC 33965	8S	18E	11 NW1/4		15
Kimbro Eastern	Redhawk Copper, Inc	AMC 33966	8S	18E	11 NW1/4		16
Mars	Redhawk Copper, Inc	AMC 33968	8S	18E	14 NE1/4		17
North Star	Redhawk Copper, Inc	AMC 33986	8S	18E	11 SW1/4		18
Siskon No. 34	Redhawk Copper, Inc	AMC 34022	8S	18E	10 SE1/4		19
Siskon No. 35	Redhawk Copper, Inc	AMC 34023	8S	18E	10 SE1/4		20
Siskon No. 36	Redhawk Copper, Inc	AMC 34024	8S	18E	11 SW1/4		21
Siskon No. 37	Redhawk Copper, Inc	AMC 34025	8S	18E	10 SE1/4		22
Siskon No. 38	Redhawk Copper, Inc	AMC 34026	8S	18E	15 NE1/4		23
Siskon No. 39	Redhawk Copper, Inc	AMC 34027	8S	18E	14 NW1/4		24
Siskon No. 41	Redhawk Copper, Inc	AMC 34029	8S	18E	14 NW1/4		25
Siskon No. 52	Redhawk Copper, Inc	AMC 34036	8S	18E	14 NW1/4		26
Siskon No. 54	Redhawk Copper, Inc	AMC 34038	8S	18E	10 SE1/4		27
Siskon No. 55	Redhawk Copper, Inc	AMC 34039	8S	18E	10 SE1/4		28
Siskon No. 82	Redhawk Copper, Inc	AMC 34066	8S	18E	14 NW1/4		29
Siskon No. 88	Redhawk Copper, Inc	AMC 34071	8S	18E	14 NW1/4		30
Velasquez	Redhawk Copper, Inc	AMC 34072	8S	18E	11 SW1/4		31
Velasquez Fraction	Redhawk Copper, Inc	AMC 34073	8S	18E	11 NW1/4		32
Velasquez Wedge	Redhawk Copper, Inc	AMC 34074	8S	18E	11 SW1/4		33
Venus	Redhawk Copper, Inc	AMC 34075	8S	18E	10 SE1/4		34
Zella A	Redhawk Copper, Inc	AMC 79732	8S	18E	3 SE1/4		35
Center Star	Redhawk Copper, Inc	AMC 316095	8S	18E	11, 12, 1, 2		36
Navajo No. 7	Redhawk Copper, Inc	AMC 316096	8S	18E	10 NW1/4		37
Navajo No. 8	Redhawk Copper, Inc	AMC 316097	8S	18E	10 SW1/4		38
C.C. 12	Redhawk Copper, Inc	AMC 316098	8S	18E	10 NE1/4		39
Mary #1	Redhawk Copper, Inc	AMC 316100	8S	18E	11 NW1/4		40
Whippoorwill	Redhawk Copper, Inc	AMC 316101	8S	18E	11 NW1/4		41
Redondo	Redhawk Copper, Inc	AMC 316102	8S	18E	11 NW1/4		42
Paloma	Redhawk Copper, Inc	AMC 316103	8S	18E	11 NW1/4		43
Paloma Fraction	Redhawk Copper, Inc	AMC 316104	8S	18E	11 NW1/4		44
Morningside	Redhawk Copper, Inc	AMC 316105	8S	18E	14 NW1/4		45
Minnesota	Redhawk Copper, Inc	AMC 316106	8S	18E	11 NW1/4		46
Middle March	Redhawk Copper, Inc	AMC 316107	8S	18E	11 NW1/4		47
Lone Trail	Redhawk Copper, Inc	AMC 316108	8S	18E	11 NE1/4		48

2010 AUG 13 A 10:46

RECEIVED  
BLM  
4-25-10  
4-25-10

Jay Bird	Redhawk Copper, Inc	AMC 316109	8S	18E	11 NE1/4	49
Hercules	Redhawk Copper, Inc	AMC 316110	8S	18E	11 NE1/4	50
H-N Fraction 1	Redhawk Copper, Inc	AMC 316111	8S	18E	10 NE1/4	51
Clark No. 1	Redhawk Copper, Inc	AMC 316112	8S	18E	12 SW1/4	52
Copper Reef No. 2	Redhawk Copper, Inc	AMC 316113	8S	18E	14 NE1/4	53
Copper Reef No. 3	Redhawk Copper, Inc	AMC 316114	8S	18E	14 SW1/4	54
Copper Reef No. 4	Redhawk Copper, Inc	AMC 316115	8S	18E	14 NW1/4	55
North Star No. 1	Redhawk Copper, Inc	AMC 316116	8S	18E	14 SW1/4	56
North Star No. 2	Redhawk Copper, Inc	AMC 316117	8S	18E	14, 15	57
North Star No. 3	Redhawk Copper, Inc	AMC 316118	8S	18E	14, 15	58
Buzzard No. 1	Redhawk Copper, Inc	AMC 316119	8S	18E	11 NW1/4	59
Buzzard No. 2	Redhawk Copper, Inc	AMC 316120	8S	18E	11 NW1/4	60
Buzzard No. 3	Redhawk Copper, Inc	AMC 316121	8S	18E	11 NW1/4	61
Buzzard No. 4	Redhawk Copper, Inc	AMC 316122	8S	18E	11 NW1/4	62
Buzzard No. 5	Redhawk Copper, Inc	AMC 316123	8S	18E	11 NE1/4	63
Buzzard No. 6	Redhawk Copper, Inc	AMC 316124	8S	18E	11 NE1/4	64
Buzzard No. 7	Redhawk Copper, Inc	AMC 316125	8S	18E	11 NE1/4	65
Albatross No. 1	Redhawk Copper, Inc	AMC 316126	8S	18E	11, 12	66
Albatross No. 2	Redhawk Copper, Inc	AMC 316127	8S	18E	12 SW1/4	67
Albatross No. 3	Redhawk Copper, Inc	AMC 316128	8S	18E	11, 12	68
Albatross No. 4	Redhawk Copper, Inc	AMC 316129	8S	18E	12 SW1/4	69
Albatross No. 5	Redhawk Copper, Inc	AMC 316130	8S	18E	11, 12	70
Albatross No. 6	Redhawk Copper, Inc	AMC 316131	8S	18E	12 NW1/4	71
Albatross No. 7	Redhawk Copper, Inc	AMC 316132	8S	18E	11, 12	72
Albatross No. 8	Redhawk Copper, Inc	AMC 316133	8S	18E	12 NW1/4	73
Albatross No. 17	Redhawk Copper, Inc	AMC 316134	8S	18E	11, 12	74
Siskon No. 40	Redhawk Copper, Inc	AMC 316135	8S	18E	15 NE1/4	75
Siskon No. 42	Redhawk Copper, Inc	AMC 316136	8S	18E	14, 15	76
Siskon No. 44	Redhawk Copper, Inc	AMC 316137	8S	18E	14, 15	77
Siskon No. 53	Redhawk Copper, Inc	AMC 316138	8S	18E	10 SE1/4	78
Siskon No. 56	Redhawk Copper, Inc	AMC 316139	8S	18E	10 SE1/4	79
Siskon No. 57	Redhawk Copper, Inc	AMC 316140	8S	18E	15 NE1/4	80
Siskon No. 58	Redhawk Copper, Inc	AMC 316141	8S	18E	15 NE1/4	81
Siskon No. 83	Redhawk Copper, Inc	AMC 316142	8S	18E	14, 15	82
Siskon No. 84	Redhawk Copper, Inc	AMC 316143	8S	18E	14, 15	83
Siskon No. 85	Redhawk Copper, Inc	AMC 316144	8S	18E	14 SW1/4	84
Siskon No. 87	Redhawk Copper, Inc	AMC 316145 X	8S	18E	14 SW1/4	85
Crow 1	Redhawk Copper, Inc	AMC 335144 O	8S	18E	9 SE1/4	86
Crow 2	Redhawk Copper, Inc	AMC 335145	8S	18E	9 SE1/4	87
Crow 3	Redhawk Copper, Inc	AMC 335146	8S	18E	9 SE1/4	88
Crow 4	Redhawk Copper, Inc	AMC 335147	8S	18E	9 SE1/4	89
Crow 5	Redhawk Copper, Inc	AMC 335148	8S	18E	9 SE1/4	90
Crow 6	Redhawk Copper, Inc	AMC 335149	8S	18E	9 SE1/4	91
Crow 7	Redhawk Copper, Inc	AMC 335150	8S	18E	9 NE1/4	92
Crow 8	Redhawk Copper, Inc	AMC 335151	8S	18E	9 NE1/4	93
Crow 9	Redhawk Copper, Inc	AMC 335152	8S	18E	9 NE1/4	94
Crow 10	Redhawk Copper, Inc	AMC 335153	8S	18E	9 NE1/4	95
Crow 11	Redhawk Copper, Inc	AMC 335154	8S	18E	9 NE1/4	96
Crow 12	Redhawk Copper, Inc	AMC 335155	8S	18E	9 NE1/4	97
Crow 13	Redhawk Copper, Inc	AMC 335156	8S	18E	9 NE1/4	98
Crow 14	Redhawk Copper, Inc	AMC 335157	8S	18E	4 SE1/4	99
Crow 15	Redhawk Copper, Inc	AMC 335158	8S	18E	4 SE1/4	100

Crow 16	Redhawk Copper, Inc	AMC 335159	8S	18E	4 SE1/4	101
Crow 17	Redhawk Copper, Inc	AMC 335160	8S	18E	9 SE1/4	102
Crow 20	Redhawk Copper, Inc	AMC 335161	8S	18E	10 SW1/4	103
Crow 21	Redhawk Copper, Inc	AMC 335162	8S	18E	10 SW1/4	104
Crow 22	Redhawk Copper, Inc	AMC 335163	8S	18E	10 NE1/4	105
Crow 23	Redhawk Copper, Inc	AMC 335164	8S	18E	10 NE1/4	106
Crow 24	Redhawk Copper, Inc	AMC 335165	8S	18E	10 NE1/4	107
Crow 25	Redhawk Copper, Inc	AMC 335166	8S	18E	3 SW1/4	108
Crow 26	Redhawk Copper, Inc	AMC 335167	8S	18E	3 SW1/4	109
Siskon No. 46	Redhawk Copper, Inc	AMC 335168	8S	18E	15 NE1/4	110
Siskon No. 48	Redhawk Copper, Inc	AMC 335169	8S	18E	15 SE1/4	111
Siskon No. 51	Redhawk Copper, Inc	AMC 335170	8S	18E	14 SW1/4	112
Siskon No. 59	Redhawk Copper, Inc	AMC 335171	8S	18E	15 NE1/4	113
Siskon No. 60	Redhawk Copper, Inc	AMC 335172	8S	18E	15 NE1/4	114
Siskon No. 64	Redhawk Copper, Inc	AMC 335173	8S	18E	10 SW1/4	115
Siskon 65	Redhawk Copper, Inc	AMC 335174	8S	18E	10 SW1/4	116
Siskon 66	Redhawk Copper, Inc	AMC 335175	8S	18E	10 SW1/4	117
Siskon 67	Redhawk Copper, Inc	AMC 335176	8S	18E	10 SW1/4	118
Siskon 68	Redhawk Copper, Inc	AMC 335177	8S	18E	10 SW1/4	119
Siskon 69	Redhawk Copper, Inc	AMC 335178	8S	18E	10 SW1/4	120
Siskon 70	Redhawk Copper, Inc	AMC 335179	8S	18E	10 SW1/4	121
Siskon 71	Redhawk Copper, Inc	AMC 335180	8S	18E	10 SW1/4	122
Siskon 72	Redhawk Copper, Inc	AMC 335181	8S	18E	15 NW1/4	123
C.C. 8	Redhawk Copper, Inc	AMC 335182	8S	18E	10 NW1/4	124
C.C. 9	Redhawk Copper, Inc	AMC 335183	8S	18E	10 NW1/4	125
C.C. 11	Redhawk Copper, Inc	AMC 335184 X	8S	18E	10 NW1/4	126
Swallow 1	Redhawk Copper, Inc	AMC 337099 O	8S	18E	9 SE1/4	127
Swallow 2	Redhawk Copper, Inc	AMC 337100	8S	18E	9 NW1/4	128
Swallow 3	Redhawk Copper, Inc	AMC 337101	8S	18E	9 NW1/4	129
Swallow 4	Redhawk Copper, Inc	AMC 337102	8S	18E	9 NE1/4	130
Swallow 5	Redhawk Copper, Inc	AMC 337103	8S	18E	9 NW1/4	131
Swallow 6	Redhawk Copper, Inc	AMC 337104	8S	18E	9 NE1/4	132
Swallow 7	Redhawk Copper, Inc	AMC 337105 X	8S	18E	9 NE1/4	133
Hawk #1	Redhawk Copper, Inc	AMC 342788 O	8S	18E	3 SE1/4	134
Hawk #2	Redhawk Copper, Inc	AMC 342789	8S	18E	3 SE1/4	135
Hawk #3	Redhawk Copper, Inc	AMC 342790	8S	18E	3 NE1/4	136
Hawk #4	Redhawk Copper, Inc	AMC 342791	8S	18E	3 NE1/4	137
Hawk #5	Redhawk Copper, Inc	AMC 342792	8S	18E	3 NE1/4	138
Hawk #6	Redhawk Copper, Inc	AMC 342793	8S	18E	3 NE1/4	139
Hawk #7	Redhawk Copper, Inc	AMC 342794	8S	18E	3 NE1/4	140
Hawk #8	Redhawk Copper, Inc	AMC 342795	8S	18E	3 SW1/4	141
Hawk #9	Redhawk Copper, Inc	AMC 342796	8S	18E	3 SW1/4	142
Hawk #10	Redhawk Copper, Inc	AMC 342797	8S	18E	3 SW1/4	143
Hawk #11	Redhawk Copper, Inc	AMC 342798	8S	18E	3 NW1/4	144
Hawk #12	Redhawk Copper, Inc	AMC 342799	8S	18E	3 NW1/4	145
Hawk #13	Redhawk Copper, Inc	AMC 342800	8S	18E	3 NW1/4	146
Hawk #14	Redhawk Copper, Inc	AMC 342801	8S	18E	4 NE1/4	147
Hawk #15	Redhawk Copper, Inc	AMC 342802 X	8S	18E	4 NE1/4	148
Chapo #1	Redhawk Copper, Inc	AMC 349078 X	8S	18E	14 SW1/4	149
Wren 1	Redhawk Copper, Inc	AMC 352161 O	8S	18E	15 NW1/4	150
Wren 2	Redhawk Copper, Inc	AMC 352162	8S	18E	15 NW1/4	151
Wren 3	Redhawk Copper, Inc	AMC 352163	8S	18E	15 NW1/4	152

RECEIVED  
 PLMAZ STATE OFFICE  
 2010 AUG 13 A 10:46

Parrot 1	Redhawk Copper, Inc	AMC 352164	8S	18E	1 NW1/4	153
Parrot 2	Redhawk Copper, Inc	AMC 352165	8S	18E	1 NW1/4	154
Parrot 3	Redhawk Copper, Inc	AMC 352166	8S	18E	1 NW1/4	155
Parrot 4	Redhawk Copper, Inc	AMC 352167	8S	18E	1 NW1/4	156
Parrot 5	Redhawk Copper, Inc	AMC 352168	8S	18E	1 NW1/4	157
Parrot 6	Redhawk Copper, Inc	AMC 352169	8S	18E	1 NW1/4	158
Parrot 7	Redhawk Copper, Inc	AMC 352170	8S	18E	1 SW1/4	159
Parrot 8	Redhawk Copper, Inc	AMC 352171	8S	18E	1 SW1/4	160
Parrot 9	Redhawk Copper, Inc	AMC 352172	8S	18E	1 SW1/4	161
Parrot 10	Redhawk Copper, Inc	AMC 352173	8S	18E	1 SW1/4	162
Parrot 11	Redhawk Copper, Inc	AMC 352174	8S	18E	1 SW1/4	163
Parrot 12	Redhawk Copper, Inc	AMC 352175	8S	18E	1 SW1/4	164
Buzzard No. 8	Redhawk Copper, Inc	AMC 352176	8S	18E	11 NE1/4	165
PF	Redhawk Copper, Inc	AMC 352300	8S	18E	11 NW1/4	166
NS #1	Redhawk Copper, Inc	AMC 352301	8S	18E	14 SW1/4	167
WREN-4	Redhawk Copper, Inc	AMC 371132	8S	18E	14 SE1/4	168
WREN-5	Redhawk Copper, Inc	AMC 371133	8S	18E	14 SE1/4	169
WREN-6	Redhawk Copper, Inc	AMC 371134	8S	18E	14 SE1/4	170
WREN-7	Redhawk Copper, Inc	AMC 371135	8S	18E	14 SE1/4	171
WREN-8	Redhawk Copper, Inc	AMC 371136	8S	18E	14 NE1/4	172
WREN-9	Redhawk Copper, Inc	AMC 371137	8S	18E	15 SE1/4	173
WREN-10	Redhawk Copper, Inc	AMC 371138	8S	18E	15 SE1/4	174
WREN-11	Redhawk Copper, Inc	AMC 371139	8S	18E	15 SE1/4	175
WREN-12	Redhawk Copper, Inc	AMC 371140	8S	18E	15 SE1/4	176
WREN-13	Redhawk Copper, Inc	AMC 371141	8S	18E	15 SE1/4	177
WREN-14	Redhawk Copper, Inc	AMC 371142	8S	18E	15 SE1/4	178
WREN-15	Redhawk Copper, Inc	AMC 371143	8S	18E	15 SE1/4	179
WREN-16	Redhawk Copper, Inc	AMC 371144	8S	18E	15 SE1/4	180
WREN-17	Redhawk Copper, Inc	AMC 371145	8S	18E	15 SW1/4	181
WREN-18	Redhawk Copper, Inc	AMC 371146	8S	18E	15 NW1/4	182
WREN-19	Redhawk Copper, Inc	AMC 371147	8S	18E	15 NW1/4	183
WREN-20	Redhawk Copper, Inc	AMC 371148	8S	18E	15 NW1/4	184
WREN-21	Redhawk Copper, Inc	AMC 371149	8S	18E	15 NW1/4	185
WREN-22	Redhawk Copper, Inc	AMC 371150	8S	18E	9 SE1/4	186
WREN-23	Redhawk Copper, Inc	AMC 371151	8S	18E	9 SE1/4	187
WREN-24	Redhawk Copper, Inc	AMC 371152	8S	18E	9 SE1/4	188
WREN-44	Redhawk Copper, Inc	AMC 371153	8S	18E	3 NW1/4	189
WREN-45	Redhawk Copper, Inc	AMC 371154	8S	18E	3 NW1/4	190
WREN-46	Redhawk Copper, Inc	AMC 371155	8S	18E	3 NW1/4	191
WREN-47	Redhawk Copper, Inc	AMC 371156	8S	18E	3 NW1/4	192
WREN-48	Redhawk Copper, Inc	AMC 371157	8S	18E	3 NE1/4	193
WREN-49	Redhawk Copper, Inc	AMC 371158	8S	18E	3 NE1/4	194
WREN-50	Redhawk Copper, Inc	AMC 371159	8S	18E	3 NE1/4	195
WREN-51	Redhawk Copper, Inc	AMC 371160	8S	18E	3 NE1/4	196
WREN-52	Redhawk Copper, Inc	AMC 371161	8S	18E	3 NE1/4	197
WREN-25	Redhawk Copper, Inc	AMC 373192	8S	18E	4 SW1/4	198
WREN-26	Redhawk Copper, Inc	AMC 373193	8S	18E	4 SW1/4	199
WREN-27	Redhawk Copper, Inc	AMC 373194	8S	18E	4 SW1/4	200
WREN-28	Redhawk Copper, Inc	AMC 373195	8S	18E	4 SW1/4	201
WREN-29	Redhawk Copper, Inc	AMC 373196	8S	18E	4 SW1/4	202
WREN-30	Redhawk Copper, Inc	AMC 373197	8S	18E	4 SW1/4	203
WREN-31	Redhawk Copper, Inc	AMC 373198	8S	18E	4 SW1/4	204

PLMVAZ STATE OFFICE

2018 APR 13 10:46 AM  
ARIZONA

WREN-32	Redhawk Copper, Inc	AMC 373199	8S	18E	4 NE1/4	205
WREN-33	Redhawk Copper, Inc	AMC 373200	8S	18E	4 NE1/4	206
WREN-34	Redhawk Copper, Inc	AMC 373201	8S	18E	4 NE1/4	207
WREN-35	Redhawk Copper, Inc	AMC 373202	8S	18E	4 NW1/4	208
WREN-36	Redhawk Copper, Inc	AMC 373203	8S	18E	4 NW1/4	209
WREN-37	Redhawk Copper, Inc	AMC 373204	8S	18E	4 NW1/4	210
WREN-38	Redhawk Copper, Inc	AMC 373205	8S	18E	4 NW1/4	211
WREN-39	Redhawk Copper, Inc	AMC 373206	8S	18E	4 NE1/4	212
WREN-40	Redhawk Copper, Inc	AMC 373207	8S	18E	4 NE1/4	213
WREN-41	Redhawk Copper, Inc	AMC 373208	8S	18E	4 NE1/4	214
WREN-42	Redhawk Copper, Inc	AMC 373209	8S	18E	4 NE1/4	215
WREN-43	Redhawk Copper, Inc	AMC 373210	8S	18E	4 NE1/4	216

RECEIVED  
 BLM AZ STATE OFFICE  
 2010 AUG 13 A 10:46  
 PHOENIX, ARIZONA

**United States Department of the Interior  
Bureau of Land Management  
LANDS/RECREATION & PLANNING  
ONE N CENTRAL AVE  
PHOENIX, AZ 85004 -2203  
Phone:**

Receipt

No: 2190381

<b>Transaction #:</b> 2260112	
<b>Date of Transaction:</b> 08/13/2010	
<b>CUSTOMER:</b>	R.J. SANDBERG 487 FRISCO DR SPRING CREEK, NV 89815-6113 US

LINE #	QTY	DESCRIPTION	REMARKS	UNIT PRICE	TOTAL
1	1.00	LOCATABLE MINERALS / MINING CLAIMS-NOT NEW-UNADJUD, ONE AUTH NO. ONLY / MINING CLAIM MONEY RECEIVED CASES: AMC33873/\$30240.00	MAINT FEE PYMNT (216) 2011	- n/a -	30240.00
<b>TOTAL:</b>					<b>\$30,240.00</b>

PAYMENT INFORMATION			
1	<b>AMOUNT:</b>	30240.00	<b>POSTMARKED:</b> N/A
	<b>TYPE:</b>	CHECK	<b>RECEIVED:</b> 08/13/2010
	<b>CHECK NO:</b>	1403	
	<b>NAME:</b>	SANDBERG, R.J. 487 FRISCO DR SPRING CREEK NV 89815-6113 US	

REMARKS

This receipt was generated by the automated BLM Collections and Billing System and is a paper representation of a portion of the official electronic record contained therein.

AMC 33845  
249069  
316095  
235144  
337099  
342788  
352161  
352300  
371132  
373192

R. J. Sandberg  
Redhawk Copper, Inc.  
487 Frisco Dr.  
Spring Creek, NV 89815

U.S. Department of the Interior  
Bureau of Land Management  
Arizona State Office  
222 North Central Ave  
Phoenix, AZ 85004-2203

August 10, 2009

Re: 2010 Mining Claim Maintenance Fees

To Whom it may concern:

Section 10101 of the Act of August 10, 1993 (Pub.L. 103-6, 107 Stat. 312) and amended June 30, 2004 requires the annual payment of a \$140.00 maintenance fee in order to hold and maintain an unpatented mining claim, mill site, or tunnel site.

Enclosed you will find our check (check # 1048) in the amount of Thirty Thousand Two Hundred Forty dollars (\$30,240.00) as payment of the maintenance fees for 216 unpatented mining claims (Albatross, et. al Claims) located in Pinal County, Arizona more particularly described on the attached Exhibit "A" ( 5 pages).

These maintenance fees are being paid by and on behalf of the owner, Redhawk Copper, Inc. (USA) Inc. for subsequent assessment year beginning September 1, 2009.

Please date stamp and return to Redhawk Copper, Inc. at the above address. If you have any questions concerning this filing please call me at (520) 609-3815.

Sincerely,



R. J. Sandberg  
President Redhawk Copper, Inc.

RECEIVED  
J. MAZ STATE OFFICE  
2009 AUG 14 A 9: 33  
PHOENIX, ARIZONA

ENTERED  
AUG 28 2009  
DJJ



EXHIBIT A

Claim Name	Owner of Record	BLM AMC		G&SR BM		Section	
		Serial #	Tw	Rng			
Granite Hill	Redhawk Copper, Inc	AMC 33873	8S	18E	11 SW1/4	1	
American Eagle	Redhawk Copper, Inc	AMC 33893	8S	18E	11 SE1/4	2	
Angusto Lode	Redhawk Copper, Inc	AMC 33894	8S	18E	10 SE1/4	3	
Aurora	Redhawk Copper, Inc	AMC 33895	8S	18E	11 SW1/4	4	
Camino Lode	Redhawk Copper, Inc	AMC 33904	8S	18E	10 SE1/4	5	
Copper Cliff	Redhawk Copper, Inc	AMC 33951	8S	18E	11 NE1/4	6	
Copper Reef No. 5	Redhawk Copper, Inc	AMC 33955	8S	18E	14 NW1/4	7	
Copper Ridge	Redhawk Copper, Inc	AMC 33956	8S	18E	11 SE1/4	8	
Copper Trail # 1	Redhawk Copper, Inc	AMC 33957	8S	18E	11 SE1/4	9	
Copper Trail # 2	Redhawk Copper, Inc	AMC 33958	8S	18E	11 SE1/4	10	
Copper Trail # 3	Redhawk Copper, Inc	AMC 33959	8S	18E	11 SE1/4	11	
Copper Trail # 4	Redhawk Copper, Inc	AMC 33960	8S	18E	11 SE1/4	12	
Fraction	Redhawk Copper, Inc	AMC 33961	8S	18E	11 SE1/4	13	
Jupiter	Redhawk Copper, Inc	AMC 33964	8S	18E	14 NE1/4	14	
Kimbro	Redhawk Copper, Inc	AMC 33965	8S	18E	11 NW1/4	15	
Kimbro Eastern	Redhawk Copper, Inc	AMC 33966	8S	18E	11 NW1/4	16	
Mars	Redhawk Copper, Inc	AMC 33968	8S	18E	14 NE1/4	17	
North Star	Redhawk Copper, Inc	AMC 33986	8S	18E	11 SW1/4	18	
Siskon No. 34	Redhawk Copper, Inc	AMC 34022	8S	18E	10 SE1/4	19	
Siskon No. 35	Redhawk Copper, Inc	AMC 34023	8S	18E	10 SE1/4	20	
Siskon No. 36	Redhawk Copper, Inc	AMC 34024	8S	18E	11 SW1/4	21	
Siskon No. 37	Redhawk Copper, Inc	AMC 34025	8S	18E	10 SE1/4	22	
Siskon No. 38	Redhawk Copper, Inc	AMC 34026	8S	18E	15 NE1/4	23	
Siskon No. 39	Redhawk Copper, Inc	AMC 34027	8S	18E	14 NW1/4	24	
Siskon No. 41	Redhawk Copper, Inc	AMC 34029	8S	18E	14 NW1/4	25	
Siskon No. 52	Redhawk Copper, Inc	AMC 34036	8S	18E	14 NW1/4	26	
Siskon No. 54	Redhawk Copper, Inc	AMC 34038	8S	18E	10 SE1/4	27	
Siskon No. 55	Redhawk Copper, Inc	AMC 34039	8S	18E	10 SE1/4	28	
Siskon No. 82	Redhawk Copper, Inc	AMC 34066	8S	18E	14 NW1/4	29	
Siskon No. 88	Redhawk Copper, Inc	AMC 34071	8S	18E	14 NW1/4	30	
Velasquez	Redhawk Copper, Inc	AMC 34072	8S	18E	11 SW1/4	31	
Velasquez Fraction	Redhawk Copper, Inc	AMC 34073	8S	18E	11 NW1/4	32	
Velasquez Wedge	Redhawk Copper, Inc	AMC 34074	8S	18E	11 SW1/4	33	
Venus	Redhawk Copper, Inc	AMC 34075	8S	18E	10 SE1/4	34	
Zella A	Redhawk Copper, Inc	AMC 79732	8S	18E	3 SE1/4	35	
Center Star	Redhawk Copper, Inc	AMC 316095	8S	18E	11, 12, 1, 2	36	
Navajo No. 7	Redhawk Copper, Inc	AMC 316096	8S	18E	10 NW1/4	37	
Navajo No. 8	Redhawk Copper, Inc	AMC 316097	8S	18E	10 SW1/4	38	
C.C. 12	Redhawk Copper, Inc	AMC 316098	8S	18E	10 NE1/4	39	
Mary #1	Redhawk Copper, Inc	AMC 316100	8S	18E	11 NW1/4	40	
Whippoorwill	Redhawk Copper, Inc	AMC 316101	8S	18E	11 NE1/4	41	
Redondo	Redhawk Copper, Inc	AMC 316102	8S	18E	11 NE1/4	42	
Paloma	Redhawk Copper, Inc	AMC 316103	8S	18E	11 NW1/4	43	
Paloma Fraction	Redhawk Copper, Inc	AMC 316104	8S	18E	11 NW1/4	44	
Morningside	Redhawk Copper, Inc	AMC 316105	8S	18E	14 NW1/4	45	
Minnesota	Redhawk Copper, Inc	AMC 316106	8S	18E	11 NW1/4	46	
Middle March	Redhawk Copper, Inc	AMC 316107	8S	18E	11 NE1/4	47	
Lone Trail	Redhawk Copper, Inc	AMC 316108	8S	18E	11 NE1/4	48	

RECEIVED  
 BLM AZ STATE OFFICE  
 2009 AUG 14 A 9:33  
 RECEIVED  
 BLM AZ STATE OFFICE  
 PHOENIX, ARIZONA

60/48

Jay Bird	Redhawk Copper, Inc	AMC 316109	8S	18E	11 NE1/4	49
Hercules	Redhawk Copper, Inc	AMC 316110	8S	18E	11 NE1/4	50
H-N Fraction 1	Redhawk Copper, Inc	AMC 316111	8S	18E	10 NE1/4	51
Clark No. 1	Redhawk Copper, Inc	AMC 316112	8S	18E	12 SW1/4	52
Copper Reef No. 2	Redhawk Copper, Inc	AMC 316113	8S	18E	14 NE1/4	53
Copper Reef No. 3	Redhawk Copper, Inc	AMC 316114	8S	18E	14 SW1/4	54
Copper Reef No. 4	Redhawk Copper, Inc	AMC 316115	8S	18E	14 NW1/4	55
North Star No. 1	Redhawk Copper, Inc	AMC 316116	8S	18E	14 SW1/4	56
North Star No. 2	Redhawk Copper, Inc	AMC 316117	8S	18E	14, 15	57
North Star No. 3	Redhawk Copper, Inc	AMC 316118	8S	18E	14, 15	58
Buzzard No. 1	Redhawk Copper, Inc	AMC 316119	8S	18E	11 NW1/4	59
Buzzard No. 2	Redhawk Copper, Inc	AMC 316120	8S	18E	11 NW1/4	60
Buzzard No. 3	Redhawk Copper, Inc	AMC 316121	8S	18E	11 NW1/4	61
Buzzard No. 4	Redhawk Copper, Inc	AMC 316122	8S	18E	11 NW1/4	62
Buzzard No. 5	Redhawk Copper, Inc	AMC 316123	8S	18E	11 NE1/4	63
Buzzard No. 6	Redhawk Copper, Inc	AMC 316124	8S	18E	11 NE1/4	64
Buzzard No. 7	Redhawk Copper, Inc	AMC 316125	8S	18E	11 NE1/4	65
Albatross No. 1	Redhawk Copper, Inc	AMC 316126	8S	18E	11, 12	66
Albatross No. 2	Redhawk Copper, Inc	AMC 316127	8S	18E	12 SW1/4	67
Albatross No. 3	Redhawk Copper, Inc	AMC 316128	8S	18E	11, 12	68
Albatross No. 4	Redhawk Copper, Inc	AMC 316129	8S	18E	12 SW1/4	69
Albatross No. 5	Redhawk Copper, Inc	AMC 316130	8S	18E	11, 12	70
Albatross No. 6	Redhawk Copper, Inc	AMC 316131	8S	18E	12 NW1/4	71
Albatross No. 7	Redhawk Copper, Inc	AMC 316132	8S	18E	11, 12	72
Albatross No. 8	Redhawk Copper, Inc	AMC 316133	8S	18E	12 NW1/4	73
Albatross No. 17	Redhawk Copper, Inc	AMC 316134	8S	18E	11, 12	74
Siskon No. 40	Redhawk Copper, Inc	AMC 316135	8S	18E	15 NE1/4	75
Siskon No. 42	Redhawk Copper, Inc	AMC 316136	8S	18E	14, 15	76
Siskon No. 44	Redhawk Copper, Inc	AMC 316137	8S	18E	14, 15	77
Siskon No. 53	Redhawk Copper, Inc	AMC 316138	8S	18E	10 SE1/4	78
Siskon No. 56	Redhawk Copper, Inc	AMC 316139	8S	18E	10 SE1/4	79
Siskon No. 57	Redhawk Copper, Inc	AMC 316140	8S	18E	15 NE1/4	80
Siskon No. 58	Redhawk Copper, Inc	AMC 316141	8S	18E	15 NE1/4	81
Siskon No. 83	Redhawk Copper, Inc	AMC 316142	8S	18E	14, 15	82
Siskon No. 84	Redhawk Copper, Inc	AMC 316143	8S	18E	14, 15	83
Siskon No. 85	Redhawk Copper, Inc	AMC 316144	8S	18E	14 SW1/4	84
Siskon No. 87	Redhawk Copper, Inc	AMC 316145	8S	18E	14 SW1/4	85
Crow 1	Redhawk Copper, Inc	AMC 335144	8S	18E	9 SE1/4	86
Crow 2	Redhawk Copper, Inc	AMC 335145	8S	18E	9 SE1/4	87
Crow 3	Redhawk Copper, Inc	AMC 335146	8S	18E	9 SE1/4	88
Crow 4	Redhawk Copper, Inc	AMC 335147	8S	18E	9 SE1/4	89
Crow 5	Redhawk Copper, Inc	AMC 335148	8S	18E	9 SE1/4	90
Crow 6	Redhawk Copper, Inc	AMC 335149	8S	18E	9 SE1/4	91
Crow 7	Redhawk Copper, Inc	AMC 335150	8S	18E	9 NE1/4	92
Crow 8	Redhawk Copper, Inc	AMC 335151	8S	18E	9 NE1/4	93
Crow 9	Redhawk Copper, Inc	AMC 335152	8S	18E	9 NE1/4	94
Crow 10	Redhawk Copper, Inc	AMC 335153	8S	18E	9 NE1/4	95
Crow 11	Redhawk Copper, Inc	AMC 335154	8S	18E	9 NE1/4	96
Crow 12	Redhawk Copper, Inc	AMC 335155	8S	18E	9 NE1/4	97
Crow 13	Redhawk Copper, Inc	AMC 335156	8S	18E	9, 4	98
Crow 14	Redhawk Copper, Inc	AMC 335157	8S	18E	9, 4	99
Crow 15	Redhawk Copper, Inc	AMC 335158	8S	18E	4 SE1/4	100

2:09 AUG 14 A 9:32  
 PHOENIX, ARIZONA

RECEIVED  
 PLM AZ STATE OFFICE

80/52

Crow 16	Redhawk Copper, Inc	AMC 335159	8S	18E	4 SE1/4	101
Crow 17	Redhawk Copper, Inc	AMC 335160	8S	18E	9 SE1/4	102
Crow 20	Redhawk Copper, Inc	AMC 335161	8S	18E	10 SW1/4	103
Crow 21	Redhawk Copper, Inc	AMC 335162	8S	18E	10 SW1/4	104
Crow 22	Redhawk Copper, Inc	AMC 335163	8S	18E	10 NE1/4	105
Crow 23	Redhawk Copper, Inc	AMC 335164	8S	18E	10 NE1/4	106
Crow 24	Redhawk Copper, Inc	AMC 335165	8S	18E	10 NE1/4	107
Crow 25	Redhawk Copper, Inc	AMC 335166	8S	18E	3 SW1/4	108
Crow 26	Redhawk Copper, Inc	AMC 335167	8S	18E	3 SW1/4	109
Siskon No. 46	Redhawk Copper, Inc	AMC 335168	8S	18E	15 NE1/4	110
Siskon No. 48	Redhawk Copper, Inc	AMC 335169	8S	18E	15 SE1/4	111
Siskon No. 51	Redhawk Copper, Inc	AMC 335170	8S	18E	14 SW1/4	112
Siskon No. 59	Redhawk Copper, Inc	AMC 335171	8S	18E	15 NE1/4	113
Siskon No. 60	Redhawk Copper, Inc	AMC 335172	8S	18E	15 NE1/4	114
Siskon No. 64	Redhawk Copper, Inc	AMC 335173	8S	18E	10 SW1/4	115
Siskon 65	Redhawk Copper, Inc	AMC 335174	8S	18E	10 SW1/4	116
Siskon 66	Redhawk Copper, Inc	AMC 335175	8S	18E	10 SW1/4	117
Siskon 67	Redhawk Copper, Inc	AMC 335176	8S	18E	10 SW1/4	118
Siskon 68	Redhawk Copper, Inc	AMC 335177	8S	18E	10 SW1/4	119
Siskon 69	Redhawk Copper, Inc	AMC 335178	8S	18E	10 SW1/4	120
Siskon 70	Redhawk Copper, Inc	AMC 335179	8S	18E	10 SW1/4	121
Siskon 71	Redhawk Copper, Inc	AMC 335180	8S	18E	10 SW1/4	122
Siskon 72	Redhawk Copper, Inc	AMC 335181	8S	18E	15 NW1/4	123
C.C. 8	Redhawk Copper, Inc	AMC 335182	8S	18E	10 NW1/4	124
C.C. 9	Redhawk Copper, Inc	AMC 335183	8S	18E	10 NW1/4	125
C.C. 11	Redhawk Copper, Inc	AMC 335184	8S	18E	10 NW1/4	126
Swallow 1	Redhawk Copper, Inc	AMC 337099	8S	18E	9 SE1/4	127
Swallow 2	Redhawk Copper, Inc	AMC 337100	8S	18E	9 NW1/4	128
Swallow 3	Redhawk Copper, Inc	AMC 337101	8S	18E	9 NW1/4	129
Swallow 4	Redhawk Copper, Inc	AMC 337102	8S	18E	9 NE1/4	130
Swallow 5	Redhawk Copper, Inc	AMC 337103	8S	18E	9 NW1/4	131
Swallow 6	Redhawk Copper, Inc	AMC 337104	8S	18E	9 NE1/4	132
Swallow 7	Redhawk Copper, Inc	AMC 337105	8S	18E	9 NE1/4	133
Hawk #1	Redhawk Copper, Inc	AMC 342788	8S	18E	3 SE1/4	134
Hawk #2	Redhawk Copper, Inc	AMC 342789	8S	18E	3 SE1/4	135
Hawk #3	Redhawk Copper, Inc	AMC 342790	8S	18E	3 NE1/4	136
Hawk #4	Redhawk Copper, Inc	AMC 342791	8S	18E	3 NE1/4	137
Hawk #5	Redhawk Copper, Inc	AMC 342792	8S	18E	3 NE1/4	138
Hawk #6	Redhawk Copper, Inc	AMC 342793	8S	18E	3 NE1/4	139
Hawk #7	Redhawk Copper, Inc	AMC 342794	8S	18E	3 NE1/4	140
Hawk #8	Redhawk Copper, Inc	AMC 342795	8S	18E	3 SW1/4	141
Hawk #9	Redhawk Copper, Inc	AMC 342796	8S	18E	3 SW1/4	142
Hawk #10	Redhawk Copper, Inc	AMC 342797	8S	18E	3 SW1/4	143
Hawk #11	Redhawk Copper, Inc	AMC 342798	8S	18E	3 NW1/4	144
Hawk #12	Redhawk Copper, Inc	AMC 342799	8S	18E	3 NW1/4	145
Hawk #13	Redhawk Copper, Inc	AMC 342800	8S	18E	3 NW1/4	146
Hawk #14	Redhawk Copper, Inc	AMC 342801	8S	18E	4 NE1/4	147
Hawk #15	Redhawk Copper, Inc	AMC 342802	8S	18E	4 NE1/4	148
Chapo #1	Redhawk Copper, Inc	AMC 349078	8S	18E	14 SW1/4	149
Wren 1	Redhawk Copper, Inc	AMC 352161	8S	18E	15 NW1/4	150
Wren 2	Redhawk Copper, Inc	AMC 352162	8S	18E	15 NW1/4	151
Wren 3	Redhawk Copper, Inc	AMC 352163	8S	18E	15 NW1/4	152

2009 AUG 14 A 9:32  
 PHOENIX, ARIZONA

RECEIVED  
 CLIMATE STATE OFFICE

EG/52

Parrot 1	Redhawk Copper, Inc	AMC 352164	8S	18E	1 NW1/4	153
Parrot 2	Redhawk Copper, Inc	AMC 352165	8S	18E	1 NW1/4	154
Parrot 3	Redhawk Copper, Inc	AMC 352166	8S	18E	1 NW1/4	155
Parrot 4	Redhawk Copper, Inc	AMC 352167	8S	18E	1 NW1/4	156
Parrot 5	Redhawk Copper, Inc	AMC 352168	8S	18E	1 NW1/4	157
Parrot 6	Redhawk Copper, Inc	AMC 352169	8S	18E	1 NW1/4	158
Parrot 7	Redhawk Copper, Inc	AMC 352170	8S	18E	1 SW1/4	159
Parrot 8	Redhawk Copper, Inc	AMC 352171	8S	18E	1 SW1/4	160
Parrot 9	Redhawk Copper, Inc	AMC 352172	8S	18E	1 SW1/4	161
Parrot 10	Redhawk Copper, Inc	AMC 352173	8S	18E	1 SW1/4	162
Parrot 11	Redhawk Copper, Inc	AMC 352174	8S	18E	1 SW1/4	163
Parrot 12	Redhawk Copper, Inc	AMC 352175	8S	18E	1 SW1/4	164
Buzzard No. 8	Redhawk Copper, Inc	AMC 352176	8S	18E	11 NE1/4	165
PF	Redhawk Copper, Inc	AMC 352300	8S	18E	11 NW1/4	166
NS #1	Redhawk Copper, Inc	AMC 352301	8S	18E	14 SW1/4	167
WREN-4	Redhawk Copper, Inc	AMC 371132	8S	18E	14 SE1/4	168
WREN-5	Redhawk Copper, Inc	AMC 371133	8S	18E	14 SE1/4	169
WREN-6	Redhawk Copper, Inc	AMC 371134	8S	18E	14 SE1/4	170
WREN-7	Redhawk Copper, Inc	AMC 371135	8S	18E	14 SE1/4	171
WREN-8	Redhawk Copper, Inc	AMC 371136	8S	18E	14 NE1/4	172
WREN-9	Redhawk Copper, Inc	AMC 371137	8S	18E	15 SE1/4	173
WREN-10	Redhawk Copper, Inc	AMC 371138	8S	18E	15 SE1/4	174
WREN-11	Redhawk Copper, Inc	AMC 371139	8S	18E	15 SE1/4	175
WREN-12	Redhawk Copper, Inc	AMC 371140	8S	18E	15 SE1/4	176
WREN-13	Redhawk Copper, Inc	AMC 371141	8S	18E	15 SE1/4	177
WREN-14	Redhawk Copper, Inc	AMC 371142	8S	18E	15 SE1/4	178
WREN-15	Redhawk Copper, Inc	AMC 371143	8S	18E	15 SE1/4	179
WREN-16	Redhawk Copper, Inc	AMC 371144	8S	18E	15 SE1/4	180
WREN-17	Redhawk Copper, Inc	AMC 371145	8S	18E	15 SW1/4	181
WREN-18	Redhawk Copper, Inc	AMC 371146	8S	18E	15 NW1/4	182
WREN-19	Redhawk Copper, Inc	AMC 371147	8S	18E	15 NW1/4	183
WREN-20	Redhawk Copper, Inc	AMC 371148	8S	18E	15 NW1/4	184
WREN-21	Redhawk Copper, Inc	AMC 371149	8S	18E	15 NW1/4	185
WREN-22	Redhawk Copper, Inc	AMC 371150	8S	18E	9 SE1/4	186
WREN-23	Redhawk Copper, Inc	AMC 371151	8S	18E	9 SE1/4	187
WREN-24	Redhawk Copper, Inc	AMC 371152	8S	18E	9 SE1/4	188
WREN-44	Redhawk Copper, Inc	AMC 371153	8S	18E	3 NW1/4	189
WREN-45	Redhawk Copper, Inc	AMC 371154	8S	18E	3 NW1/4	190
WREN-46	Redhawk Copper, Inc	AMC 371155	8S	18E	3 NW1/4	191
WREN-47	Redhawk Copper, Inc	AMC 371156	8S	18E	3 NW1/4	192
WREN-48	Redhawk Copper, Inc	AMC 371157	8S	18E	3 NE1/4	193
WREN-49	Redhawk Copper, Inc	AMC 371158	8S	18E	3 NE1/4	194
WREN-50	Redhawk Copper, Inc	AMC 371159	8S	18E	3 NE1/4	195
WREN-51	Redhawk Copper, Inc	AMC 371160	8S	18E	3 NE1/4	196
WREN-52	Redhawk Copper, Inc	AMC 371161	8S	18E	3 NE1/4	197
WREN-25	Redhawk Copper, Inc	AMC 373192	8S	18E	4 SW1/4	198
WREN-26	Redhawk Copper, Inc	AMC 373193	8S	18E	4 SW1/4	199
WREN-27	Redhawk Copper, Inc	AMC 373194	8S	18E	4 SW1/4	200
WREN-28	Redhawk Copper, Inc	AMC 373195	8S	18E	4 SW1/4	201
WREN-29	Redhawk Copper, Inc	AMC 373196	8S	18E	4 SW1/4	202
WREN-30	Redhawk Copper, Inc	AMC 373197	8S	18E	4 SW1/4	203
WREN-31	Redhawk Copper, Inc	AMC 373198	8S	18E	4 SW1/4	204

2009 AUG 14 A 9:32  
 RECEIVED  
 PLM AZ STATE OFFICE

26/52

WREN-32	Redhawk Copper, Inc	AMC 373199	8S	18E	4 NE1/4	205
WREN-33	Redhawk Copper, Inc	AMC 373200	8S	18E	4 NE1/4	206
WREN-34	Redhawk Copper, Inc	AMC 373201	8S	18E	4 NE1/4	207
WREN-35	Redhawk Copper, Inc	AMC 373202	8S	18E	4 NW1/4	208
WREN-36	Redhawk Copper, Inc	AMC 373203	8S	18E	4 NW1/4	209
WREN-37	Redhawk Copper, Inc	AMC 373204	8S	18E	4 NW1/4	210
WREN-38	Redhawk Copper, Inc	AMC 373205	8S	18E	4 NW1/4	211
WREN-39	Redhawk Copper, Inc	AMC 373206	8S	18E	4 NE1/4	212
WREN-40	Redhawk Copper, Inc	AMC 373207	8S	18E	4 NE1/4	213
WREN-41	Redhawk Copper, Inc	AMC 373208	8S	18E	4 NE1/4	214
WREN-42	Redhawk Copper, Inc	AMC 373209	8S	18E	4 NE1/4	215
WREN-43	Redhawk Copper, Inc	AMC 373210	8S	18E	4 NE1/4	216

36/12

RECEIVED  
 PIMA STATE OFFICE  
 2009 AUG 14 A 9:32  
 PHOENIX, ARIZONA

**United States Department of the Interior  
Bureau of Land Management  
BUSINESS & SUPPORT SVCS DIV  
ONE N CENTRAL AVE SUITE 800  
PHOENIX, AZ 85004 -4427  
Phone: (602) 417-9200**

Receipt

No: 1977669

<b>Transaction #:</b> 2041664	
<b>Date of Transaction:</b> 08/14/2009	
<b>CUSTOMER:</b>	R.J. SANDBERG 487 FRISCO DR SPRING CREEK,NV 89815-6113 US

LINE #	QTY	DESCRIPTION	REMARKS	UNIT PRICE	TOTAL
1	1.00	LOCATABLE MINERALS / MINING CLAIMS- NOT NEW-UNADJUD,ONE AUTH NO. ONLY / MINING CLAIM MONEY RECEIVED CASES: AMC33873/\$30240.00	2010 MAINT (216)	- n/a -	30240.00
<b>TOTAL:</b>					<b>\$30,240.00</b>

PAYMENT INFORMATION					
1	AMOUNT:	30240.00	POSTMARKED:	N/A	
	TYPE:	CHECK	RECEIVED:	08/14/2009	
	CHECK NO:	1048			
	NAME:	SANDBERG, R.J. 487 FRISCO DR SPRING CREEK NV 89815-6113 US			

<b>REMARKS</b>	

This receipt was generated by the automated BLM Collections and Billing System and is a paper representation of a portion of the official electronic record contained therein.

AMC 316095  
AMC 33845  
AMC 335144  
AMC 352161  
AMC 349069  
AMC 342788  
AMC 337099  
AMC 371132  
AMC 373192  
AMC 78902

R. J. Sandberg  
Redhawk Copper, Inc.  
P. O. Box 10  
San Manuel, AZ 85631

U.S. Department of the Interior  
Bureau of Land Management  
Arizona State Office  
222 North Central Ave  
Phoenix, AZ 85004-2203

August 3, 2008

Re: 2009 Mining Claim Maintenance Fees

To Whom it may concern:

Section 10101 of the Act of August 10, 1993 (Pub.L. 103-6, 107 Stat. 312) and amended June 30, 2004 requires the annual payment of a \$125.00 maintenance fee in order to hold and maintain an unpatented mining claim, mill site, or tunnel site.

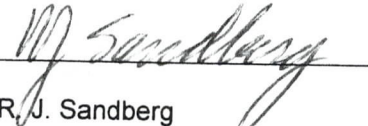
Enclosed you will find our check (check # <sup>1112</sup>) in the amount of Twenty-seven Thousand dollars (\$27,000.00) as payment of the maintenance fees for 216 unpatented mining claims (Albatross, et. al Claims) located in Pinal County, Arizona more particularly described on the attached Exhibit "A" ( 5 pages).

These maintenance fees are being paid by and on behalf of the owner, Redhawk Copper, Inc. (USA) Inc. for subsequent assessment year beginning September 1, 2008.

Please date stamp and return to Redhawk Copper, Inc. at the above address. If you have any questions concerning this filing please call me at (520) 385-4423.

Sincerely,

ERG (216)  
\$27,000.00

  
R. J. Sandberg  
President Redhawk Copper, Inc.

RECEIVED  
BLM AZ STATE OFFICE  
2008 AUG 21 A 10:51  
PHOENIX, ARIZONA

ENTERED INTO COMPUTER

SEP 10 '08 

EXHIBIT A

Claim Name	Owner of Record	BLM AMC		G&SR BM		Section	
		Serial #		Twn	Rng		
Albatross No. 1	Redhawk Copper, Inc	AMC 316126	-	8S	18E	11,12	1
Albatross No. 17	Redhawk Copper, Inc	AMC 316134	-	8S	18E	11,12	2
Albatross No. 2	Redhawk Copper, Inc	AMC 316127	-	8S	18E	12 SW1/4	3
Albatross No. 3	Redhawk Copper, Inc	AMC 316128	-	8S	18E	11, 12	4
Albatross No. 4	Redhawk Copper, Inc	AMC 316129	-	8S	18E	12 SW1/4	5
Albatross No. 5	Redhawk Copper, Inc	AMC 316130	-	8S	18E	11,12	6
Albatross No. 6	Redhawk Copper, Inc	AMC 316131	-	8S	18E	12 NW1/4	7
Albatross No. 7	Redhawk Copper, Inc	AMC 316132	-	8S	18E	11,12	8
Albatross No. 8	Redhawk Copper, Inc	AMC 316133	-	8S	18E	12 NW1/4	9
American Eagle	Redhawk Copper, Inc	AMC 33893	-	8S	18E	11 SE1/4	10
Angusto Lode	Redhawk Copper, Inc	AMC 33894	-	8S	18E	10 SE1/4	11
Aurora	Redhawk Copper, Inc	AMC 33895	-	8S	18E	11 SW1/4	12
Buzzard No. 1	Redhawk Copper, Inc	AMC 316119	-	8S	18E	11 NW1/4	13
Buzzard No. 2	Redhawk Copper, Inc	AMC 316120	-	8S	18E	11 NW1/4	14
Buzzard No. 3	Redhawk Copper, Inc	AMC 316121	-	8S	18E	11 NW1/4	15
Buzzard No. 4	Redhawk Copper, Inc	AMC 316122	-	8S	18E	11 NW1/4	16
Buzzard No. 5	Redhawk Copper, Inc	AMC 316123	-	8S	18E	11 NE1/4	17
Buzzard No. 6	Redhawk Copper, Inc	AMC 316124	-	8S	18E	11 NE1/4	18
Buzzard No. 7	Redhawk Copper, Inc	AMC 316125	-	8S	18E	11 NE1/4	19
Buzzard No. 8	Redhawk Copper, Inc	AMC 352176	-	8S	18E	11 NE1/4	20
C.C. 11	Redhawk Copper, Inc	AMC 335184	-	8S	18E	10 NW1/4	21
C.C. 12	Redhawk Copper, Inc	AMC 316098	-	8S	18E	10 NE1/4	22
C.C. 8	Redhawk Copper, Inc	AMC 335182	-	8S	18E	10 NW1/4	23
C.C. 9	Redhawk Copper, Inc	AMC 335183	-	8S	18E	10 NW1/4	24
Camino Lode	Redhawk Copper, Inc	AMC 33904	-	8S	18E	10 SE1/4	25
Center Star	Redhawk Copper, Inc	AMC 316095	-	8S	18E	11, 12, 1, 2	26
Chapo #1	Redhawk Copper, Inc	AMC 349078	-	8S	18E	14 SW1/4	27
Clark No. 1	Redhawk Copper, Inc	AMC 316112	-	8S	18E	12 SW1/4	28
Copper Cliff	Redhawk Copper, Inc	AMC 33951	-	8S	18E	11 NE1/4	29
Copper Reef No. 2	Redhawk Copper, Inc	AMC 316113	-	8S	18E	14 NE1/4	30
Copper Reef No. 3	Redhawk Copper, Inc	AMC 316114	-	8S	18E	14 SW1/4	31
Copper Reef No. 4	Redhawk Copper, Inc	AMC 316115	-	8S	18E	14 NW1/4	32
Copper Reef No. 5	Redhawk Copper, Inc	AMC 33955	-	8S	18E	14 NW1/4	33
Copper Ridge	Redhawk Copper, Inc	AMC 33956	-	8S	18E	11 SE1/4	34
Copper Trail # 1	Redhawk Copper, Inc	AMC 33957	-	8S	18E	11 SE1/4	35
Copper Trail # 2	Redhawk Copper, Inc	AMC 33958	-	8S	18E	11 SE1/4	36
Copper Trail # 3	Redhawk Copper, Inc	AMC 33959	-	8S	18E	11 SE1/4	37
Copper Trail # 4	Redhawk Copper, Inc	AMC 33960	-	8S	18E	11 SE1/4	38
Crow 1	Redhawk Copper, Inc	AMC 335144	-	8S	18E	9 SE1/4	39
Crow 10	Redhawk Copper, Inc	AMC 335153	-	8S	18E	9 NE1/4	40
Crow 11	Redhawk Copper, Inc	AMC 335154	-	8S	18E	9 NE1/4	41
Crow 12	Redhawk Copper, Inc	AMC 335155	-	8S	18E	9 NE1/4	42
Crow 13	Redhawk Copper, Inc	AMC 335156	-	8S	18E	9, 4	43
Crow 14	Redhawk Copper, Inc	AMC 335157	-	8S	18E	9, 4	44
Crow 15	Redhawk Copper, Inc	AMC 335158	-	8S	18E	4 SE1/4	45
Crow 16	Redhawk Copper, Inc	AMC 335159	-	8S	18E	4 SE1/4	46
Crow 17	Redhawk Copper, Inc	AMC 335160	-	8S	18E	9 SE1/4	47
Crow 2	Redhawk Copper, Inc	AMC 335145	-	8S	18E	9 SE1/4	48

PHOENIX, ARIZONA

2008 AUG 21 A 10:51

RECEIVED  
BLM AZ STATE OFFICE



**EXHIBIT A**

Claim Name	Owner of Record	BLM AMC	G&SR BM		Section	
		Serial #	Tw	Rng		
Crow 20	Redhawk Copper, Inc	AMC 335161	8S	18E	10 SW1/4	49
Crow 21	Redhawk Copper, Inc	AMC 335162	8S	18E	10 SW1/4	50
Crow 22	Redhawk Copper, Inc	AMC 335163	8S	18E	10 NE1/4	51
Crow 23	Redhawk Copper, Inc	AMC 335164	8S	18E	10 NE1/4	52
Crow 24	Redhawk Copper, Inc	AMC 335165	8S	18E	10 NE1/4	53
Crow 25	Redhawk Copper, Inc	AMC 335166	8S	18E	3 SW1/4	54
Crow 26	Redhawk Copper, Inc	AMC 335167	8S	18E	3 SW1/4	55
Crow 3	Redhawk Copper, Inc	AMC 335146	8S	18E	9 SE1/4	56
Crow 4	Redhawk Copper, Inc	AMC 335147	8S	18E	9 SE1/4	57
Crow 5	Redhawk Copper, Inc	AMC 335148	8S	18E	9 SE1/4	58
Crow 6	Redhawk Copper, Inc	AMC 335149	8S	18E	9 SE1/4	59
Crow 7	Redhawk Copper, Inc	AMC 335150	8S	18E	9 NE1/4	60
Crow 8	Redhawk Copper, Inc	AMC 335151	8S	18E	9 NE1/4	61
Crow 9	Redhawk Copper, Inc	AMC 335152	8S	18E	9 NE1/4	62
Fraction	Redhawk Copper, Inc	AMC 33961	8S	18E	11 SE1/4	63
Granite Hill	Redhawk Copper, Inc	AMC 33873	8S	18E	11 SW1/4	64
Hawk #1	Redhawk Copper, Inc	AMC 342788	8S	18E	3 SE1/4	65
Hawk #10	Redhawk Copper, Inc	AMC 342797	8S	18E	3 SW1/4	66
Hawk #11	Redhawk Copper, Inc	AMC 342798	8S	18E	3 NW1/4	67
Hawk #12	Redhawk Copper, Inc	AMC 342799	8S	18E	3 NW1/4	68
Hawk #13	Redhawk Copper, Inc	AMC 342800	8S	18E	3 NW1/4	69
Hawk #14	Redhawk Copper, Inc	AMC 342801	8S	18E	4 NE1/4	70
Hawk #15	Redhawk Copper, Inc	AMC 342802	8S	18E	4 NE1/4	71
Hawk #2	Redhawk Copper, Inc	AMC 342789	8S	18E	3 SE1/4	72
Hawk #3	Redhawk Copper, Inc	AMC 342790	8S	18E	3 NE1/4	73
Hawk #4	Redhawk Copper, Inc	AMC 342791	8S	18E	3 NE1/4	74
Hawk #5	Redhawk Copper, Inc	AMC 342792	8S	18E	3 NE1/4	75
Hawk #6	Redhawk Copper, Inc	AMC 342793	8S	18E	3 NE1/4	76
Hawk #7	Redhawk Copper, Inc	AMC 342794	8S	18E	3 NE1/4	77
Hawk #8	Redhawk Copper, Inc	AMC 342795	8S	18E	3 SW1/4	78
Hawk #9	Redhawk Copper, Inc	AMC 342796	8S	18E	3 SW1/4	79
Hercules	Redhawk Copper, Inc	AMC 316110	8S	18E	11 NE1/4	80
H-N Fraction 1	Redhawk Copper, Inc	AMC 316111	8S	18E	10 NE1/4	81
Jay Bird	Redhawk Copper, Inc	AMC 316109	8S	18E	11 NE1/4	82
Jupiter	Redhawk Copper, Inc	AMC 33964	8S	18E	14 NE1/4	83
Kimbro	Redhawk Copper, Inc	AMC 33965	8S	18E	11 NW1/4	84
Kimbro Eastern	Redhawk Copper, Inc	AMC 33966	8S	18E	11 NW1/4	85
Lone Trail	Redhawk Copper, Inc	AMC 316108	8S	18E	11 NE1/4	86
Mars	Redhawk Copper, Inc	AMC 33968	8S	18E	14 NE1/4	87
Mary #1	Redhawk Copper, Inc	AMC 316100	8S	18E	11 NW1/4	88
Middle March	Redhawk Copper, Inc	AMC 316107	8S	18E	11 NE1/4	89
Minnesota	Redhawk Copper, Inc	AMC 316106	8S	18E	11 NW1/4	90
Morningside	Redhawk Copper, Inc	AMC 316105	8S	18E	14 NW1/4	91
Navajo No. 7	Redhawk Copper, Inc	AMC 316096	8S	18E	10 NW1/4	92
Navajo No. 8	Redhawk Copper, Inc	AMC 316097	8S	18E	10 SW1/4	93
North Star	Redhawk Copper, Inc	AMC 33986	8S	18E	11 SW1/4	94
North Star No. 1	Redhawk Copper, Inc	AMC 316116	8S	18E	14 SW1/4	95
North Star No. 2	Redhawk Copper, Inc	AMC 316117	8S	18E	14, 15	96

RECEIVED  
 BLM AZ STATE OFFICE  
 PHOENIX, ARIZONA  
 2008 AUG 21 A 10: 50

**EXHIBIT A**

Claim Name	Owner of Record	BLM AMC		G&SR BM		Section	
		Serial #		Twtn	Rng		
North Star No. 3	Redhawk Copper, Inc	AMC 316118	8S	18E	14, 15		97
NS #1	Redhawk Copper, Inc	AMC 352301	8S	18E	14 SW1/4		98
Paloma	Redhawk Copper, Inc	AMC 316103	8S	18E	11 NW1/4		99
Paloma Fraction	Redhawk Copper, Inc	AMC 316104	8S	18E	11 NW1/4		100
Parrot 1	Redhawk Copper, Inc	AMC 352164	8S	18E	1 NW1/4		101
Parrot 10	Redhawk Copper, Inc	AMC 352173	8S	18E	1 SW1/4		102
Parrot 11	Redhawk Copper, Inc	AMC 352174	8S	18E	1 SW1/4		103
Parrot 12	Redhawk Copper, Inc	AMC 352175	8S	18E	1 SW1/4		104
Parrot 2	Redhawk Copper, Inc	AMC 352165	8S	18E	1 NW1/4		105
Parrot 3	Redhawk Copper, Inc	AMC 352166	8S	18E	1 NW1/4		106
Parrot 4	Redhawk Copper, Inc	AMC 352167	8S	18E	1 NW1/4		107
Parrot 5	Redhawk Copper, Inc	AMC 352168	8S	18E	1 NW1/4		108
Parrot 6	Redhawk Copper, Inc	AMC 352169	8S	18E	1 NW1/4		109
Parrot 7	Redhawk Copper, Inc	AMC 352170	8S	18E	1 SW1/4		110
Parrot 8	Redhawk Copper, Inc	AMC 352171	8S	18E	1 SW1/4		111
Parrot 9	Redhawk Copper, Inc	AMC 352172	8S	18E	1 SW1/4		112
PF	Redhawk Copper, Inc	AMC 352300	8S	18E	11 NW1/4		113
Redondo	Redhawk Copper, Inc	AMC 316102	8S	18E	11 NE1/4		114
Siskon 65	Redhawk Copper, Inc	AMC 335174	8S	18E	10 SW1/4		115
Siskon 66	Redhawk Copper, Inc	AMC 335175	8S	18E	10 SW1/4		116
Siskon 67	Redhawk Copper, Inc	AMC 335176	8S	18E	10 SW1/4		117
Siskon 68	Redhawk Copper, Inc	AMC 335177	8S	18E	10 SW1/4		118
Siskon 69	Redhawk Copper, Inc	AMC 335178	8S	18E	10 SW1/4		119
Siskon 70	Redhawk Copper, Inc	AMC 335179	8S	18E	10 SW1/4		120
Siskon 71	Redhawk Copper, Inc	AMC 335180	8S	18E	10 SW1/4		121
Siskon 72	Redhawk Copper, Inc	AMC 335181	8S	18E	15 NW1/4		122
Siskon No. 34	Redhawk Copper, Inc	AMC 34022	8S	18E	10 SE1/4		123
Siskon No. 35	Redhawk Copper, Inc	AMC 34023	8S	18E	10 SE1/4		124
Siskon No. 36	Redhawk Copper, Inc	AMC 34024	8S	18E	11 SW1/4		125
Siskon No. 37	Redhawk Copper, Inc	AMC 34025	8S	18E	10 SE1/4		126
Siskon No. 38	Redhawk Copper, Inc	AMC 34026	8S	18E	15 NE1/4		127
Siskon No. 39	Redhawk Copper, Inc	AMC 34027	8S	18E	14 NW1/4		128
Siskon No. 40	Redhawk Copper, Inc	AMC 316135	8S	18E	15 NE1/4		129
Siskon No. 41	Redhawk Copper, Inc	AMC 34029	8S	18E	14 NW1/4		130
Siskon No. 42	Redhawk Copper, Inc	AMC 316136	8S	18E	14, 15		131
Siskon No. 44	Redhawk Copper, Inc	AMC 316137	8S	18E	14, 15		132
Siskon No. 46	Redhawk Copper, Inc	AMC 335168	8S	18E	15 NE1/4		133
Siskon No. 48	Redhawk Copper, Inc	AMC 335169	8S	18E	15 SE1/4		134
Siskon No. 51	Redhawk Copper, Inc	AMC 335170	8S	18E	14 SW1/4		135
Siskon No. 52	Redhawk Copper, Inc	AMC 34036	8S	18E	14 NW1/4		136
Siskon No. 53	Redhawk Copper, Inc	AMC 316138	8S	18E	10 SE1/4		137
Siskon No. 54	Redhawk Copper, Inc	AMC 34038	8S	18E	10 SE1/4		138
Siskon No. 55	Redhawk Copper, Inc	AMC 34039	8S	18E	10 SE1/4		139
Siskon No. 56	Redhawk Copper, Inc	AMC 316139	8S	18E	10 SE1/4		140
Siskon No. 57	Redhawk Copper, Inc	AMC 316140	8S	18E	15 NE1/4		141
Siskon No. 58	Redhawk Copper, Inc	AMC 316141	8S	18E	15 NE1/4		142
Siskon No. 59	Redhawk Copper, Inc	AMC 335171	8S	18E	15 NE1/4		143
Siskon No. 60	Redhawk Copper, Inc	AMC 335172	8S	18E	15 NE1/4		144

RECEIVED  
BLMAZ STATE OFFICE  
PHOENIX, ARIZONA  
2008 AUG 21 A 10: 50

**EXHIBIT A**

Claim Name	Owner of Record	BLM AMC	G&SR BM		Section	
		Serial #	Twn	Rng		
Siskon No. 64	Redhawk Copper, Inc	AMC 335173	8S	18E	10 SW1/4	145
Siskon No. 82	Redhawk Copper, Inc	AMC 34066	8S	18E	14 NW1/4	146
Siskon No. 83	Redhawk Copper, Inc	AMC 316142	8S	18E	14, 15	147
Siskon No. 84	Redhawk Copper, Inc	AMC 316143	8S	18E	14, 15	148
Siskon No. 85	Redhawk Copper, Inc	AMC 316144	8S	18E	14 SW1/4	149
Siskon No. 87	Redhawk Copper, Inc	AMC 316145	8S	18E	14 SW1/4	150
Siskon No. 88	Redhawk Copper, Inc	AMC 34071	8S	18E	14 NW1/4	151
Swallow 1	Redhawk Copper, Inc	AMC 337099	8S	18E	9 SE1/4	152
Swallow 2	Redhawk Copper, Inc	AMC 337100	8S	18E	9 NW1/4	153
Swallow 3	Redhawk Copper, Inc	AMC 337101	8S	18E	9 NW1/4	154
Swallow 4	Redhawk Copper, Inc	AMC 337102	8S	18E	9 NE1/4	155
Swallow 5	Redhawk Copper, Inc	AMC 337103	8S	18E	9 NW1/4	156
Swallow 6	Redhawk Copper, Inc	AMC 337104	8S	18E	9 NE1/4	157
Swallow 7	Redhawk Copper, Inc	AMC 337105	8S	18E	9 NE1/4	158
Velasquez	Redhawk Copper, Inc	AMC 34072	8S	18E	11 SW1/4	159
Velasquez Fraction	Redhawk Copper, Inc	AMC 34073	8S	18E	11 NW1/4	160
Velasquez Wedge	Redhawk Copper, Inc	AMC 34074	8S	18E	11 SW1/4	161
Venus	Redhawk Copper, Inc	AMC 34075	8S	18E	10 SE1/4	162
Whippoorwill	Redhawk Copper, Inc	AMC 316101	8S	18E	11 NE1/4	163
Wren 1	Redhawk Copper, Inc	AMC 352161	8S	18E	15 NW1/4	164
Wren 2	Redhawk Copper, Inc	AMC 352162	8S	18E	15 NW1/4	165
Wren 3	Redhawk Copper, Inc	AMC 352163	8S	18E	15 NW1/4	166
WREN-10	Redhawk Copper, Inc	AMC371138	8S	18E	15 SE1/4	167
WREN-11	Redhawk Copper, Inc	AMC371139	8S	18E	15 SE1/4	168
WREN-12	Redhawk Copper, Inc	AMC371140	8S	18E	15 SE1/4	169
WREN-13	Redhawk Copper, Inc	AMC371141	8S	18E	15 SE1/4	170
WREN-14	Redhawk Copper, Inc	AMC371142	8S	18E	15 SE1/4	171
WREN-15	Redhawk Copper, Inc	AMC371143	8S	18E	15 SE1/4	172
WREN-16	Redhawk Copper, Inc	AMC371144	8S	18E	15 SE1/4	173
WREN-17	Redhawk Copper, Inc	AMC371145	8S	18E	15 SW1/4	174
WREN-18	Redhawk Copper, Inc	AMC371146	8S	18E	15 NW1/4	175
WREN-19	Redhawk Copper, Inc	AMC371147	8S	18E	15 NW1/4	176
WREN-20	Redhawk Copper, Inc	AMC371148	8S	18E	15 NW1/4	177
WREN-21	Redhawk Copper, Inc	AMC371149	8S	18E	15 NW1/4	178
WREN-22	Redhawk Copper, Inc	AMC371150	8S	18E	9 SE1/4	179
WREN-23	Redhawk Copper, Inc	AMC371151	8S	18E	9 SE1/4	180
WREN-24	Redhawk Copper, Inc	AMC371152	8S	18E	9 SE1/4	181
WREN-25	Redhawk Copper, Inc	AMC373192	8S	18E	4 SW1/4	182
WREN-26	Redhawk Copper, Inc	AMC373193	8S	18E	4 SW1/4	183
WREN-27	Redhawk Copper, Inc	AMC373194	8S	18E	4 SW1/4	184
WREN-28	Redhawk Copper, Inc	AMC373195	8S	18E	4 SW1/4	185
WREN-29	Redhawk Copper, Inc	AMC373196	8S	18E	4 SW1/4	186
WREN-30	Redhawk Copper, Inc	AMC373197	8S	18E	4 SW1/4	187
WREN-31	Redhawk Copper, Inc	AMC373198	8S	18E	4 SW1/4	188
WREN-32	Redhawk Copper, Inc	AMC373199	8S	18E	4 NE1/4	189
WREN-33	Redhawk Copper, Inc	AMC373200	8S	18E	4 NE1/4	190
WREN-34	Redhawk Copper, Inc	AMC373201	8S	18E	4 NE1/4	191
WREN-35	Redhawk Copper, Inc	AMC373202	8S	18E	4 NW1/4	192

PHOENIX, ARIZONA

2008 AUG 21 A 10:50

RECEIVED  
BLM AZ STATE OFFICE

**EXHIBIT A**

Claim Name	Owner of Record	BLM AMC	G&SR BM		Section	
		Serial #	Tw	Rng		
WREN-36	Redhawk Copper, Inc	AMC373203	8S	18E	4 NW1/4	193
WREN-37	Redhawk Copper, Inc	AMC373204	8S	18E	4 NW1/4	194
WREN-38	Redhawk Copper, Inc	AMC373205	8S	18E	4 NW1/4	195
WREN-39	Redhawk Copper, Inc	AMC373206	8S	18E	4 NE1/4	196
WREN-4	Redhawk Copper, Inc	AMC371132	8S	18E	14 SE1/4	197
WREN-40	Redhawk Copper, Inc	AMC373207	8S	18E	4 NE1/4	198
WREN-41	Redhawk Copper, Inc	AMC373208	8S	18E	4 NE1/4	199
WREN-42	Redhawk Copper, Inc	AMC373209	8S	18E	4 NE1/4	200
WREN-43	Redhawk Copper, Inc	AMC373210	8S	18E	4 NE1/4	201
WREN-44	Redhawk Copper, Inc	AMC371153	8S	18E	3 NW1/4	202
WREN-45	Redhawk Copper, Inc	AMC371154	8S	18E	3 NW1/4	203
WREN-46	Redhawk Copper, Inc	AMC371155	8S	18E	3 NW1/4	204
WREN-47	Redhawk Copper, Inc	AMC371156	8S	18E	3 NW1/4	205
WREN-48	Redhawk Copper, Inc	AMC371157	8S	18E	3 NE1/4	206
WREN-49	Redhawk Copper, Inc	AMC371158	8S	18E	3 NE1/4	207
WREN-5	Redhawk Copper, Inc	AMC371133	8S	18E	14 SE1/4	208
WREN-50	Redhawk Copper, Inc	AMC371159	8S	18E	3 NE1/4	209
WREN-51	Redhawk Copper, Inc	AMC371160	8S	18E	3 NE1/4	210
WREN-52	Redhawk Copper, Inc	AMC371161	8S	18E	3 NE1/4	211
WREN-6	Redhawk Copper, Inc	AMC371134	8S	18E	14 SE1/4	212
WREN-7	Redhawk Copper, Inc	AMC371135	8S	18E	14 SE1/4	213
WREN-8	Redhawk Copper, Inc	AMC371136	8S	18E	14 NE1/4	214
WREN-9	Redhawk Copper, Inc	AMC371137	8S	18E	15 SE1/4	215
Zella A	Redhawk Copper, Inc	AMC79732	8S	18E	3 SE1/4	216

RECEIVED  
 BLM AZ STATE OFFICE  
 2008 AUG 21 A 10: 50  
 PHOENIX, ARIZONA

**United States Department of the Interior**  
**Bureau of Land Management**  
 BUSINESS & SUPPORT SVCS DIV  
 ONE N CENTRAL AVE SUITE 800  
 PHOENIX, AZ 85004 -4427  
 Phone: (602) 417-9200

Receipt

No: 1767338

<b>Transaction #:</b> 1824972	
<b>Date of Transaction:</b> 08/21/2008	
<b>CUSTOMER:</b>	REDHAWK COPPER , INC P.O. BOX 10 SAN MANUEL, AZ 85631

LINE #	QTY	DESCRIPTION	REMARKS	UNIT PRICE	TOTAL
1	1.00	LOCATABLE MINERALS / MINING CLAIMS-NOT NEW-UNADJUD, ONE AUTH NO. ONLY / MINING CLAIM MONEY RECEIVED (455) <b>CASES: AMC316126/\$27000.00</b>	2009 MAINT (216)	- n/a -	27000.00
<b>TOTAL:</b>					<b>\$27,000.00</b>

PAYMENT INFORMATION			
1	<b>AMOUNT:</b>	\$27,000.00	<b>POSTMARKED:</b> N/A
	<b>TYPE:</b>	CHECK	<b>RECEIVED:</b> 08/21/2008
	<b>CHECK NO:</b>	1112	
	<b>NAME:</b>	REDHAWK COPPER , INC P.O. BOX 10 SAN MANUEL AZ 85631	

REMARKS

This receipt was generated by the automated BLM Collections and Billing System and is a paper representation of a portion of the official electronic record contained therein.

AMC  
33845  
371132  
337099  
33845  
342788  
349069  
316095  
33845  
352300  
352161  
335144  
373192  
78902

R. J. Sandberg  
Redhawk Copper, Inc.  
P. O. Box 10  
San Manuel, AZ 85631

U.S. Department of the Interior  
Bureau of Land Management  
Arizona State Office  
222 North Central Ave  
Phoenix, AZ 85004-2203

August 3, 2007

Re: 2007 Mining Claim Maintenance Fees

To Whom it may concern:


Section 10101 of the Act of August 10, 1993 (Pub.L. 103-6, 107 Stat. 312) and amended June 30, 2004 requires the annual payment of a \$125.00 maintenance fee in order to hold and maintain an unpatented mining claim, mill site, or tunnel site.

Enclosed you will find our check (check # <sup>001346</sup>) in the amount of Five Hundred dollars (\$500.00) as payment of the maintenance fees for 4 unpatented mining claims (Moose #2, Moose #4, Moose #6, Moose #8 Claims) located in Pinal County, Arizona more particularly described on the attached Exhibit "A" (1 page).

These maintenance fees are being paid by and on behalf of the owner, D & G Mining Co. for subsequent assessment year beginning September 1, 2007.

Please date stamp and return to Redhawk Copper, Inc. at the above address. If you have any questions concerning this filing please call me at (520) 385-4423.

Sincerely,

  
R. J. Sandberg  
Agent for D & G Mining Co.

RECEIVED  
B.L.M. AZ STATE OFFICE  
2007 AUG 14 A 9:01  
PHOENIX, ARIZONA

ENTERED INTO COMPUTER  
9/7/07 DJJ

**EXHIBIT A**

Claim Name	Owner of Record	BLM AMC	G&SR BM		Section	
		Serial #	Twn	Rng		
Moose #2	D&G Mining 33845	AMC 33973	8S	18E	11 SE1/4	1
Moose #4	D&G Mining	AMC 33974	8S	18E	11 SE1/4	2
Moose #6	D&G Mining	AMC 33975	8S	18E	11 SE1/4	3
Moose #8	D&G Mining	AMC 33976	8S	18E	11 SE1/4	4



RECEIVED  
B.L.M. AZ STATE OFFICE  
2007 AUG 14 A 9:01  
PHOENIX, ARIZONA

**R. J. Sandberg  
Redhawk Copper, Inc.  
P. O. Box 10  
San Manuel, AZ 85631**

**U.S. Department of the Interior  
Bureau of Land Management  
Arizona State Office  
222 North Central Ave  
Phoenix, AZ 85004-2203**

**August 3, 2007**

**Re: 2008 Mining Claim Maintenance Fees**

**To Whom it may concern:**


Section 10101 of the Act of August 10, 1993 (Pub.L. 103-6, 107 Stat. 312) and amended June 30, 2004 requires the annual payment of a \$125.00 maintenance fee in order to hold and maintain an unpatented mining claim, mill site, or tunnel site.

Enclosed you will find our check (check # <sup>00047</sup>) in the amount of Twenty-seven Thousand dollars (\$27,000.00) as payment of the maintenance fees for 216 unpatented mining claims (Albatross, et. al Claims) located in Pinal County, Arizona more particularly described on the attached Exhibit "A" ( 5 pages).

These maintenance fees are being paid by and on behalf of the owner, Redhawk Copper, Inc. (USA) Inc. for subsequent assessment year beginning September 1, 2007.

Please date stamp and return to Redhawk Copper, Inc. at the above address. If you have any questions concerning this filing please call me at (520) 385-4423.

Sincerely,

  
R. J. Sandberg  
V. P. Redhawk Copper, Inc.

RECEIVED  
B.L.M. AZ STATE OFFICE  
2007 AUG 14 A 9: 04  
PHOENIX, ARIZONA



EXHIBIT A

Claim Name	Owner of Record	BLM AMC	G&SR BM		Section	
		Serial #	Tw	Rng		
Albatross No. 1	Redhawk Copper, Inc	AMC 316126 ✓	8S	18E	11,12	1
Albatross No. 17	Redhawk Copper, Inc	AMC 316134 ✓	8S	18E	11,12	2
Albatross No. 2	Redhawk Copper, Inc	AMC 316127 ✓	8S	18E	12 SW1/4	3
Albatross No. 3	Redhawk Copper, Inc	AMC 316128	8S	18E	11, 12	4
Albatross No. 4	Redhawk Copper, Inc	AMC 316129 ✓	8S	18E	12 SW1/4	5
Albatross No. 5	Redhawk Copper, Inc	AMC 316130 ✓	8S	18E	11,12	6
Albatross No. 6	Redhawk Copper, Inc	AMC 316131	8S	18E	12 NW1/4	7
Albatross No. 7	Redhawk Copper, Inc	AMC 316132	8S	18E	11,12	8
Albatross No. 8	Redhawk Copper, Inc	AMC 316133	8S	18E	12 NW1/4	9
American Eagle	Redhawk Copper, Inc	AMC 33893	8S	18E	11 SE1/4	10
Angusto Lode	Redhawk Copper, Inc	AMC 33894 ✓	8S	18E	10 SE1/4	11
Aurora	Redhawk Copper, Inc	AMC 33895	8S	18E	11 SW1/4	12
Buzzard No. 1	Redhawk Copper, Inc	AMC 316119	8S	18E	11 NW1/4	13
Buzzard No. 2	Redhawk Copper, Inc	AMC 316120	8S	18E	11 NW1/4	14
Buzzard No. 3	Redhawk Copper, Inc	AMC 316121	8S	18E	11 NW1/4	15
Buzzard No. 4	Redhawk Copper, Inc	AMC 316122 ✓	8S	18E	11 NW1/4	16
Buzzard No. 5	Redhawk Copper, Inc	AMC 316123	8S	18E	11 NE1/4	17
Buzzard No. 6	Redhawk Copper, Inc	AMC 316124	8S	18E	11 NE1/4	18
Buzzard No. 7	Redhawk Copper, Inc	AMC 316125	8S	18E	11 NE1/4	19
Buzzard No. 8	Redhawk Copper, Inc	AMC 352176	8S	18E	11 NE1/4	20
C.C. 11	Redhawk Copper, Inc	AMC 335184	8S	18E	10 NW1/4	21
C.C. 12	Redhawk Copper, Inc	AMC 316098	8S	18E	10 NE1/4	22
C.C. 8	Redhawk Copper, Inc	AMC 335182	8S	18E	10 NW1/4	23
C.C. 9	Redhawk Copper, Inc	AMC 335183	8S	18E	10 NW1/4	24
Camino Lode	Redhawk Copper, Inc	AMC 33904	8S	18E	10 SE1/4	25
Center Star	Redhawk Copper, Inc	AMC 316095	8S	18E	11, 12, 1, 2	26
Chapo #1	Redhawk Copper, Inc	AMC 349078	8S	18E	14 SW1/4	27
Clark No. 1	Redhawk Copper, Inc	AMC 316112	8S	18E	12 SW1/4	28
Copper Cliff	Redhawk Copper, Inc	AMC 33951	8S	18E	11 NE1/4	29
Copper Reef No. 2	Redhawk Copper, Inc	AMC 316113	8S	18E	14 NE1/4	30
Copper Reef No. 3	Redhawk Copper, Inc	AMC 316114	8S	18E	14 SW1/4	31
Copper Reef No. 4	Redhawk Copper, Inc	AMC 316115	8S	18E	14 NW1/4	32
Copper Reef No. 5	Redhawk Copper, Inc	AMC 33955	8S	18E	14 NW1/4	33
Copper Ridge	Redhawk Copper, Inc	AMC 33956	8S	18E	11 SE1/4	34
Copper Trail # 1	Redhawk Copper, Inc	AMC 33957	8S	18E	11 SE1/4	35
Copper Trail # 2	Redhawk Copper, Inc	AMC 33958	8S	18E	11 SE1/4	36
Copper Trail # 3	Redhawk Copper, Inc	AMC 33959	8S	18E	11 SE1/4	37
Copper Trail # 4	Redhawk Copper, Inc	AMC 33960	8S	18E	11 SE1/4	38
Crow 1	Redhawk Copper, Inc	AMC 335144	8S	18E	9 SE1/4	39
Crow 10	Redhawk Copper, Inc	AMC 335153	8S	18E	9 NE1/4	40
Crow 11	Redhawk Copper, Inc	AMC 335154	8S	18E	9 NE1/4	41
Crow 12	Redhawk Copper, Inc	AMC 335155	8S	18E	9 NE1/4	42
Crow 13	Redhawk Copper, Inc	AMC 335156	8S	18E	9, 4	43
Crow 14	Redhawk Copper, Inc	AMC 335157	8S	18E	9, 4	44
Crow 15	Redhawk Copper, Inc	AMC 335158	8S	18E	4 SE1/4	45
Crow 16	Redhawk Copper, Inc	AMC 335159	8S	18E	4 SE1/4	46
Crow 17	Redhawk Copper, Inc	AMC 335160	8S	18E	9 SE1/4	47
Crow 2	Redhawk Copper, Inc	AMC 335145	8S	18E	9 SE1/4	48

RECEIVED  
 B.L.M. AZ STATE OFFICE  
 2001 AUG 14 A 9 04

EXHIBIT A

Claim Name	Owner of Record	BLM AMC		G&SR BM		Section	
		Serial #	Tw	Rng	Section		
Crow 20	Redhawk Copper, Inc	AMC 335161	8S	18E	10 SW1/4		49
Crow 21	Redhawk Copper, Inc	AMC 335162	8S	18E	10 SW1/4		50
Crow 22	Redhawk Copper, Inc	AMC 335163	8S	18E	10 NE1/4		51
Crow 23	Redhawk Copper, Inc	AMC 335164	8S	18E	10 NE1/4		52
Crow 24	Redhawk Copper, Inc	AMC 335165	8S	18E	10 NE1/4		53
Crow 25	Redhawk Copper, Inc	AMC 335166	8S	18E	3 SW1/4		54
Crow 26	Redhawk Copper, Inc	AMC 335167	8S	18E	3 SW1/4		55
Crow 3	Redhawk Copper, Inc	AMC 335146	8S	18E	9 SE1/4		56
Crow 4	Redhawk Copper, Inc	AMC 335147	8S	18E	9 SE1/4		57
Crow 5	Redhawk Copper, Inc	AMC 335148	8S	18E	9 SE1/4		58
Crow 6	Redhawk Copper, Inc	AMC 335149	8S	18E	9 SE1/4		59
Crow 7	Redhawk Copper, Inc	AMC 335150	8S	18E	9 NE1/4		60
Crow 8	Redhawk Copper, Inc	AMC 335151	8S	18E	9 NE1/4		61
Crow 9	Redhawk Copper, Inc	AMC 335152	8S	18E	9 NE1/4		62
Fraction	Redhawk Copper, Inc	AMC 33981	8S	18E	11 SE1/4		63
Granite Hill	Redhawk Copper, Inc	AMC 33873	8S	18E	11 SW1/4		64
Hawk #1	Redhawk Copper, Inc	AMC 342788	8S	18E	3 SE1/4		65
Hawk #10	Redhawk Copper, Inc	AMC 342797	8S	18E	3 SW1/4		66
Hawk #11	Redhawk Copper, Inc	AMC 342798	8S	18E	3 NW1/4		67
Hawk #12	Redhawk Copper, Inc	AMC 342799	8S	18E	3 NW1/4		68
Hawk #13	Redhawk Copper, Inc	AMC 342800	8S	18E	3 NW1/4		69
Hawk #14	Redhawk Copper, Inc	AMC 342801	8S	18E	4 NE1/4		70
Hawk #15	Redhawk Copper, Inc	AMC 342802	8S	18E	4 NE1/4		71
Hawk #2	Redhawk Copper, Inc	AMC 342789	8S	18E	3 SE1/4		72
Hawk #3	Redhawk Copper, Inc	AMC 342790	8S	18E	3 NE1/4		73
Hawk #4	Redhawk Copper, Inc	AMC 342791	8S	18E	3 NE1/4		74
Hawk #5	Redhawk Copper, Inc	AMC 342792	8S	18E	3 NE1/4		75
Hawk #6	Redhawk Copper, Inc	AMC 342793	8S	18E	3 NE1/4		76
Hawk #7	Redhawk Copper, Inc	AMC 342794	8S	18E	3 NE1/4		77
Hawk #8	Redhawk Copper, Inc	AMC 342795	8S	18E	3 SW1/4		78
Hawk #9	Redhawk Copper, Inc	AMC 342796	8S	18E	3 SW1/4		79
Hercules	Redhawk Copper, Inc	AMC 316110	8S	18E	11 NE1/4		80
H-N Fraction 1	Redhawk Copper, Inc	AMC 316111	8S	18E	10 NE1/4		81
Jay Bird	Redhawk Copper, Inc	AMC 316109	8S	18E	11 NE1/4		82
Jupiter	Redhawk Copper, Inc	AMC 33964	8S	18E	14 NE1/4		83
Kimbro	Redhawk Copper, Inc	AMC 33965	8S	18E	11 NW1/4		84
Kimbro Eastern	Redhawk Copper, Inc	AMC 33966	8S	18E	11 NW1/4		85
Lone Trail	Redhawk Copper, Inc	AMC 316108	8S	18E	11 NE1/4		86
Mars	Redhawk Copper, Inc	AMC 33968	8S	18E	14 NE1/4		87
Mary #1	Redhawk Copper, Inc	AMC 316100	8S	18E	11 NW1/4		88
Middle March	Redhawk Copper, Inc	AMC 316107	8S	18E	11 NE1/4		89
Minnesota	Redhawk Copper, Inc	AMC 316106	8S	18E	11 NW1/4		90
Morningside	Redhawk Copper, Inc	AMC 316105	8S	18E	14 NW1/4		91
Navajo No. 7	Redhawk Copper, Inc	AMC 316096	8S	18E	10 NW1/4		92
Navajo No. 8	Redhawk Copper, Inc	AMC 316097	8S	18E	10 SW1/4		93
North Star	Redhawk Copper, Inc	AMC 33986	8S	18E	11 SW1/4		94
North Star No. 1	Redhawk Copper, Inc	AMC 316116	8S	18E	14 SW1/4		95
North Star No. 2	Redhawk Copper, Inc	AMC 316117	8S	18E	14, 15		96

RECEIVED  
 B.L.M. AZ STATE OFFICE  
 2007 AUG 14 A 9 04  
 PHOENIX ARIZONA

**EXHIBIT A**

Claim Name	Owner of Record	BLM AMC		G&SR BM		Section	
		Serial #	Twn	Rng			
North Star No. 3	Redhawk Copper, Inc	AMC 316118	8S	18E	14, 15		97
NS #1	Redhawk Copper, Inc	<del>AMC 352301</del>	8S	18E	14 SW1/4		98
Paloma	Redhawk Copper, Inc	AMC 316103	8S	18E	11 NW1/4		99
Paloma Fraction	Redhawk Copper, Inc	AMC 316104	8S	18E	11 NW1/4		100
Parrot 1	Redhawk Copper, Inc	AMC 352164	8S	18E	1 NW1/4		101
Parrot 10	Redhawk Copper, Inc	AMC 352173	8S	18E	1 SW1/4		102
Parrot 11	Redhawk Copper, Inc	AMC 352174	8S	18E	1 SW1/4		103
Parrot 12	Redhawk Copper, Inc	AMC 352175	8S	18E	1 SW1/4		104
Parrot 2	Redhawk Copper, Inc	AMC 352165	8S	18E	1 NW1/4		105
Parrot 3	Redhawk Copper, Inc	AMC 352166	8S	18E	1 NW1/4		106
Parrot 4	Redhawk Copper, Inc	AMC 352167	8S	18E	1 NW1/4		107
Parrot 5	Redhawk Copper, Inc	AMC 352168	8S	18E	1 NW1/4		108
Parrot 6	Redhawk Copper, Inc	AMC 352169	8S	18E	1 NW1/4		109
Parrot 7	Redhawk Copper, Inc	AMC 352170	8S	18E	1 SW1/4		110
Parrot 8	Redhawk Copper, Inc	AMC 352171	8S	18E	1 SW1/4		111
Parrot 9	Redhawk Copper, Inc	AMC 352172	8S	18E	1 SW1/4		112
PF	Redhawk Copper, Inc	<del>AMC 352300</del>	8S	18E	11 NW1/4		113
Redondo	Redhawk Copper, Inc	<del>AMC 316102</del>	8S	18E	11 NE1/4		114
Siskon 65	Redhawk Copper, Inc	AMC 335174	8S	18E	10 SW1/4		115
Siskon 66	Redhawk Copper, Inc	AMC 335175	8S	18E	10 SW1/4		116
Siskon 67	Redhawk Copper, Inc	AMC 335176	8S	18E	10 SW1/4		117
Siskon 68	Redhawk Copper, Inc	AMC 335177	8S	18E	10 SW1/4		118
Siskon 69	Redhawk Copper, Inc	AMC 335178	8S	18E	10 SW1/4		119
Siskon 70	Redhawk Copper, Inc	AMC 335179	8S	18E	10 SW1/4		120
Siskon 71	Redhawk Copper, Inc	AMC 335180	8S	18E	10 SW1/4		121
Siskon 72	Redhawk Copper, Inc	<del>AMC 335181</del>	8S	18E	15 NW1/4		122
Siskon No. 34	Redhawk Copper, Inc	AMC 34022	8S	18E	10 SE1/4		123
Siskon No. 35	Redhawk Copper, Inc	AMC 34023	8S	18E	10 SE1/4		124
Siskon No. 36	Redhawk Copper, Inc	AMC 34024	8S	18E	11 SW1/4		125
Siskon No. 37	Redhawk Copper, Inc	AMC 34025	8S	18E	10 SE1/4		126
Siskon No. 38	Redhawk Copper, Inc	AMC 34026	8S	18E	15 NE1/4		127
Siskon No. 39	Redhawk Copper, Inc	AMC 34027	8S	18E	14 NW1/4		128
Siskon No. 40	Redhawk Copper, Inc	<del>AMC 316135</del>	8S	18E	15 NE1/4		129
Siskon No. 41	Redhawk Copper, Inc	AMC 34029	8S	18E	14 NW1/4		130
Siskon No. 42	Redhawk Copper, Inc	AMC 316136	8S	18E	14, 15		131
Siskon No. 44	Redhawk Copper, Inc	AMC 316137	8S	18E	14, 15		132
Siskon No. 46	Redhawk Copper, Inc	AMC 335168	8S	18E	15 NE1/4		133
Siskon No. 48	Redhawk Copper, Inc	AMC 335169	8S	18E	15 SE1/4		134
Siskon No. 51	Redhawk Copper, Inc	<del>AMC 335170</del>	8S	18E	14 SW1/4		135
Siskon No. 52	Redhawk Copper, Inc	AMC 34036	8S	18E	14 NW1/4		136
Siskon No. 53	Redhawk Copper, Inc	<del>AMC 316138</del>	8S	18E	10 SE1/4		137
Siskon No. 54	Redhawk Copper, Inc	AMC 34038	8S	18E	10 SE1/4		138
Siskon No. 55	Redhawk Copper, Inc	AMC 34039	8S	18E	10 SE1/4		139
Siskon No. 56	Redhawk Copper, Inc	<del>AMC 316139</del>	8S	18E	10 SE1/4		140
Siskon No. 57	Redhawk Copper, Inc	AMC 316140	8S	18E	15 NE1/4		141
Siskon No. 58	Redhawk Copper, Inc	AMC 316141	8S	18E	15 NE1/4		142
Siskon No. 59	Redhawk Copper, Inc	AMC 335171	8S	18E	15 NE1/4		143
Siskon No. 60	Redhawk Copper, Inc	AMC 335172	8S	18E	15 NE1/4		144

2001 AUG 14 A 9 04  
 PHOENIX, ARIZONA

RECEIVED  
 B.L.M. AZ STATE OFFICE

EXHIBIT A

Claim Name	Owner of Record	BLM AMC		G&SR BM		Section	
		Serial #	Tw	Rng			
Siskon No. 64	Redhawk Copper, Inc	AMC 335173	8S	18E	10 SW1/4	145	
Siskon No. 82	Redhawk Copper, Inc	AMC 34066	8S	18E	14 NW1/4	146	
Siskon No. 83	Redhawk Copper, Inc	AMC 316142	8S	18E	14, 15	147	
Siskon No. 84	Redhawk Copper, Inc	AMC 316143	8S	18E	14, 15	148	
Siskon No. 85	Redhawk Copper, Inc	AMC 316144	8S	18E	14 SW1/4	149	
Siskon No. 87	Redhawk Copper, Inc	AMC 316145	8S	18E	14 SW1/4	150	
Siskon No. 88	Redhawk Copper, Inc	AMC 34071	8S	18E	14 NW1/4	151	
Swallow 1	Redhawk Copper, Inc	AMC 337099	8S	18E	9 SE1/4	152	
Swallow 2	Redhawk Copper, Inc	AMC 337100	8S	18E	9 NW1/4	153	
Swallow 3	Redhawk Copper, Inc	AMC 337101	8S	18E	9 NW1/4	154	
Swallow 4	Redhawk Copper, Inc	AMC 337102	8S	18E	9 NE1/4	155	
Swallow 5	Redhawk Copper, Inc	AMC 337103	8S	18E	9 NW1/4	156	
Swallow 6	Redhawk Copper, Inc	AMC 337104	8S	18E	9 NE1/4	157	
Swallow 7	Redhawk Copper, Inc	AMC 337105	8S	18E	9 NE1/4	158	
Velasquez	Redhawk Copper, Inc	AMC 34072	8S	18E	11 SW1/4	159	
Velasquez Fraction	Redhawk Copper, Inc	AMC 34073	8S	18E	11 NW1/4	160	
Velasquez Wedge	Redhawk Copper, Inc	AMC 34074	8S	18E	11 SW1/4	161	
Venus	Redhawk Copper, Inc	AMC 34075	8S	18E	10 SE1/4	162	
Whippoorwill	Redhawk Copper, Inc	AMC 316101	8S	18E	11 NE1/4	163	
Wren 1	Redhawk Copper, Inc	AMC 352161	8S	18E	15 NW1/4	164	
Wren 2	Redhawk Copper, Inc	AMC 352162	8S	18E	15 NW1/4	165	
Wren 3	Redhawk Copper, Inc	AMC 352163	8S	18E	15 NW1/4	166	
WREN-10	Redhawk Copper, Inc	AMC371138	8S	18E	15 SE1/4	167	
WREN-11	Redhawk Copper, Inc	AMC371139	8S	18E	15 SE1/4	168	
WREN-12	Redhawk Copper, Inc	AMC371140	8S	18E	15 SE1/4	169	
WREN-13	Redhawk Copper, Inc	AMC371141	8S	18E	15 SE1/4	170	
WREN-14	Redhawk Copper, Inc	AMC371142	8S	18E	15 SE1/4	171	
WREN-15	Redhawk Copper, Inc	AMC371143	8S	18E	15 SE1/4	172	
WREN-16	Redhawk Copper, Inc	AMC371144	8S	18E	15 SE1/4	173	
WREN-17	Redhawk Copper, Inc	AMC371145	8S	18E	15 SW1/4	174	
WREN-18	Redhawk Copper, Inc	AMC371146	8S	18E	15 NW1/4	175	
WREN-19	Redhawk Copper, Inc	AMC371147	8S	18E	15 NW1/4	176	
WREN-20	Redhawk Copper, Inc	AMC371148	8S	18E	15 NW1/4	177	
WREN-21	Redhawk Copper, Inc	AMC371149	8S	18E	15 NW1/4	178	
WREN-22	Redhawk Copper, Inc	AMC371150	8S	18E	9 SE1/4	179	
WREN-23	Redhawk Copper, Inc	AMC371151	8S	18E	9 SE1/4	180	
WREN-24	Redhawk Copper, Inc	AMC371152	8S	18E	9 SE1/4	181	
WREN-25	Redhawk Copper, Inc	AMC373192	8S	18E	4 SW1/4	182	
WREN-26	Redhawk Copper, Inc	AMC373193	8S	18E	4 SW1/4	183	
WREN-27	Redhawk Copper, Inc	AMC373194	8S	18E	4 SW1/4	184	
WREN-28	Redhawk Copper, Inc	AMC373195	8S	18E	4 SW1/4	185	
WREN-29	Redhawk Copper, Inc	AMC373196	8S	18E	4 SW1/4	186	
WREN-30	Redhawk Copper, Inc	AMC373197	8S	18E	4 SW1/4	187	
WREN-31	Redhawk Copper, Inc	AMC373198	8S	18E	4 SW1/4	188	
WREN-32	Redhawk Copper, Inc	AMC373199	8S	18E	4 NE1/4	189	
WREN-33	Redhawk Copper, Inc	AMC373200	8S	18E	4 NE1/4	190	
WREN-34	Redhawk Copper, Inc	AMC373201	8S	18E	4 NE1/4	191	
WREN-35	Redhawk Copper, Inc	AMC373202	8S	18E	4 NW1/4	192	

2001 AUG 14 A 9 03

RECEIVED  
B.L.M. AZ STATE OFFICE

**EXHIBIT A**

Claim Name	Owner of Record	BLM AMC	G&SR BM		Section	
		Serial #	Tw	Rng		
WREN-36	Redhawk Copper, Inc	AMC373203	8S	18E	4 NW1/4	193
WREN-37	Redhawk Copper, Inc	AMC373204	8S	18E	4 NW1/4	194
WREN-38	Redhawk Copper, Inc	AMC373205	8S	18E	4 NW1/4	195
WREN-39	Redhawk Copper, Inc	AMC373206	8S	18E	4 NE1/4	196
WREN-4	Redhawk Copper, Inc	AMC371132	8S	18E	14 SE1/4	197
WREN-40	Redhawk Copper, Inc	AMC373207	8S	18E	4 NE1/4	198
WREN-41	Redhawk Copper, Inc	AMC373208	8S	18E	4 NE1/4	199
WREN-42	Redhawk Copper, Inc	AMC373209	8S	18E	4 NE1/4	200
WREN-43	Redhawk Copper, Inc	AMC373210	8S	18E	4 NE1/4	201
WREN-44	Redhawk Copper, Inc	AMC371153	8S	18E	3 NW1/4	202
WREN-45	Redhawk Copper, Inc	AMC371154	8S	18E	3 NW1/4	203
WREN-46	Redhawk Copper, Inc	AMC371155	8S	18E	3 NW1/4	204
WREN-47	Redhawk Copper, Inc	AMC371156	8S	18E	3 NW1/4	205
WREN-48	Redhawk Copper, Inc	AMC371157	8S	18E	3 NE1/4	206
WREN-49	Redhawk Copper, Inc	AMC371158	8S	18E	3 NE1/4	207
WREN-5	Redhawk Copper, Inc	AMC371133	8S	18E	14 SE1/4	208
WREN-50	Redhawk Copper, Inc	AMC371159	8S	18E	3 NE1/4	209
WREN-51	Redhawk Copper, Inc	AMC371160	8S	18E	3 NE1/4	210
WREN-52	Redhawk Copper, Inc	AMC371161	8S	18E	3 NE1/4	211
WREN-6	Redhawk Copper, Inc	AMC371134	8S	18E	14 SE1/4	212
WREN-7	Redhawk Copper, Inc	AMC371135	8S	18E	14 SE1/4	213
WREN-8	Redhawk Copper, Inc	AMC371136	8S	18E	14 NE1/4	214
WREN-9	Redhawk Copper, Inc	AMC371137	8S	18E	15 SE1/4	215
Zella A	Redhawk Copper, Inc	AMC79732	8S	18E	3 SE1/4	216

RECEIVED  
 B.L.M. AZ STATE OFFICE  
 2001 AUG 14 A 9 03  
 PHOENIX, ARIZONA

United States Department of the Interior  
 Bureau of Land Management  
 BUSINESS & SUPPORT SVCS DIV  
 ONE N CENTRAL AVE SUITE 800  
 PHOENIX, AZ 85004 -4427  
 Phone: (602) 417-9200

Receipt

No:

1544475

<b>Transaction #:</b> 1595842	
<b>Date of Transaction:</b> 08/15/2007	
<b>CUSTOMER:</b>	REDHAWK COPPER , INC P.O. BOX 10 SAN MANUEL, AZ 85631

LINE #	QTY	DESCRIPTION	REMARKS	UNIT PRICE	TOTAL
1	1.00	LOCATABLE MINERALS / MINING CLAIMS-NOT NEW-UNADJUD, ONE AUTH NO. ONLY / MINING CLAIM MONEY RECEIVED (455) CASES: AMC33973/\$27500.00	MAINT 2008 (220)	- n/a -	27500.00
<b>TOTAL:</b>					<b>\$27,500.00</b>

PAYMENT INFORMATION					
1	AMOUNT:	\$500.00	POSTMARKED:	8/9/07 0:00	
	TYPE:	CHECK	RECEIVED:	08/14/2007	
	CHECK NO:	001346			
	NAME:	REDHAWK COPPER INC P.O. BOX 10 SAN MANUEL AZ 85631			
2	AMOUNT:	\$27,000.00	POSTMARKED:	N/A	
	TYPE:	CHECK	RECEIVED:	08/15/2007	
	CHECK NO:	001347			
	NAME:	REDHAWK COPPER INC P.O. BOX 10 SAN MANUEL AZ 85631			

REMARKS

This receipt was generated by the automated BLM Collections and Billing System and is a paper representation of a portion of the official electronic record contained therein.

U.S. Department of the Interior  
Bureau of Land Management  
Arizona State Office  
222 North Central Ave  
Phoenix, AZ 85004-2203

R. J. Sandberg  
Redhawk Copper, Inc.  
P. O. Box 10  
San Manuel, AZ 85631

AMC 33845  
AMC 316095  
AMC 335144  
AMC 337099  
AMC 342788  
August 3, 2006

Re: 2007 Mining Claim Maintenance Fees

To Whom it may concern:


Section 10101 of the Act of August 10, 1993 (Pub.L. 103-6, 107 Stat. 312) and amended June 30, 2004 requires the annual payment of a \$125.00 maintenance fee in order to hold and maintain an unpatented mining claim, mill site, or tunnel site.

Enclosed you will find our check (check # 001106 ) in the amount of Twenty-six Thousand Seven Hundred Fifty dollars (\$26,750.00) as payment of the maintenance fees for 214 unpatented mining claims (Albatross, et. al Claims) located in Pinal County, Arizona more particularly described on the attached Exhibit "A" ( 5 pages).

These maintenance fees are being paid by and on behalf of the owner, Redhawk Copper, Inc. (USA) Inc. for subsequent assessment year beginning September 1, 2006.

Please date stamp and return to Redhawk Copper, Inc. at the above address. If you have any questions concerning this filing please call me at (520) 385-4423.

Sincerely,

  
R. J. Sandberg  
Agent for Redhawk Copper, Inc.

~~AMC 33845  
AMC 316095  
AMC 335144  
AMC 337099  
AMC 342788  
AMC 35261  
AMC 352300  
AMC 371132~~

RECEIVED  
B.L.M. AZ STATE OFFICE  
2006 AUG 10 A 11: 02  
PHOENIX, ARIZONA

RE 8/14/06

EXHIBIT A

Claim Name	Owner of Record	BLM AMC	G&SR BM		Section
		Serial #	Twn	Rng	
Albatross No. 1	Redhawk Copper, Inc	AMC 316126 ✓	8S	18E	11,12
Albatross No. 17	Redhawk Copper, Inc	AMC 316134 ✓	8S	18E	11,12
Albatross No. 2	Redhawk Copper, Inc	AMC 316127 ✓	8S	18E	12 SW1/4
Albatross No. 3	Redhawk Copper, Inc	AMC 316128 ✓	8S	18E	11, 12
Albatross No. 4	Redhawk Copper, Inc	AMC 316129 ✓	8S	18E	12 SW1/4
Albatross No. 5	Redhawk Copper, Inc	AMC 316130 ✓	8S	18E	11,12
Albatross No. 6	Redhawk Copper, Inc	AMC 316131 ✓	8S	18E	12 NW1/4
Albatross No. 7	Redhawk Copper, Inc	AMC 316132 ✓	8S	18E	11,12
Albatross No. 8	Redhawk Copper, Inc	AMC 316133 ✓	8S	18E	12 NW1/4
American Eagle	Redhawk Copper, Inc	AMC 33893 ✓	8S	18E	11 SE1/4
Angusto Lode	Redhawk Copper, Inc	AMC 33894 ✓	8S	18E	10 SE1/4
Aurora	Redhawk Copper, Inc	AMC 33895 ✓	8S	18E	11 SW1/4
Buzzard No. 1	Redhawk Copper, Inc	AMC 316119 ✓	8S	18E	11 NW1/4
Buzzard No. 2	Redhawk Copper, Inc	AMC 316120 ✓	8S	18E	11 NW1/4
Buzzard No. 3	Redhawk Copper, Inc	AMC 316121 ✓	8S	18E	11 NW1/4
Buzzard No. 4	Redhawk Copper, Inc	AMC 316122 ✓	8S	18E	11 NW1/4
Buzzard No. 5	Redhawk Copper, Inc	AMC 316123 ✓	8S	18E	11 NE1/4
Buzzard No. 6	Redhawk Copper, Inc	AMC 316124 ✓	8S	18E	11 NE1/4
Buzzard No. 7	Redhawk Copper, Inc	AMC 316125 ✓	8S	18E	11 NE1/4
Buzzard No. 8	Redhawk Copper, Inc	AMC 352176 ✓	8S	18E	11 NE1/4
C.C. 11	Redhawk Copper, Inc	AMC 335184 ✓	8S	18E	10 NW1/4
C.C. 12	Redhawk Copper, Inc	AMC 316098 ✓	8S	18E	10 NE1/4
C.C. 8	Redhawk Copper, Inc	AMC 335182 ✓	8S	18E	10 NW1/4
C.C. 9	Redhawk Copper, Inc	AMC 335183 ✓	8S	18E	10 NW1/4
Camino Lode	Redhawk Copper, Inc	AMC 33904 ✓	8S	18E	10 SE1/4
Center Star	Redhawk Copper, Inc	AMC 316095 ✓	8S	18E	11, 12, 1, 2
Clark No. 1	Redhawk Copper, Inc	AMC 316112 ✓	8S	18E	12 SW1/4
Copper Cliff	Redhawk Copper, Inc	AMC 33951 ✓	8S	18E	11 NE1/4
Copper Reef No. 2	Redhawk Copper, Inc	AMC 316113 ✓	8S	18E	14 NE1/4
Copper Reef No. 3	Redhawk Copper, Inc	AMC 316114 ✓	8S	18E	14 SW1/4
Copper Reef No. 4	Redhawk Copper, Inc	AMC 316115 ✓	8S	18E	14 NW1/4
Copper Reef No. 5	Redhawk Copper, Inc	AMC 33955 ✓	8S	18E	14 NW1/4
Copper Ridge	Redhawk Copper, Inc	AMC 33956	8S	18E	11 SE1/4
Copper Trail # 1	Redhawk Copper, Inc	AMC 33957	8S	18E	11 SE1/4
Copper Trail # 2	Redhawk Copper, Inc	AMC 33958	8S	18E	11 SE1/4
Copper Trail # 3	Redhawk Copper, Inc	AMC 33959	8S	18E	11 SE1/4
Copper Trail # 4	Redhawk Copper, Inc	AMC 33960	8S	18E	11 SE1/4
Crow 1	Redhawk Copper, Inc	AMC 335144	8S	18E	9 SE1/4
Crow 10	Redhawk Copper, Inc	AMC 335153	8S	18E	9 NE1/4
Crow 11	Redhawk Copper, Inc	AMC 335154	8S	18E	9 NE1/4
Crow 12	Redhawk Copper, Inc	AMC 335155	8S	18E	9 NE1/4
Crow 13	Redhawk Copper, Inc	AMC 335156	8S	18E	9, 4
Crow 14	Redhawk Copper, Inc	AMC 335157	8S	18E	9, 4
Crow 15	Redhawk Copper, Inc	AMC 335158	8S	18E	4 SE1/4
Crow 16	Redhawk Copper, Inc	AMC 335159	8S	18E	4 SE1/4
Crow 17	Redhawk Copper, Inc	AMC 335160	8S	18E	9 SE1/4
Crow 2	Redhawk Copper, Inc	AMC 335145	8S	18E	9 SE1/4
Crow 20	Redhawk Copper, Inc	AMC 335161	8S	18E	10 SW1/4

PHOENIX, ARIZONA

2008 AUG 10 A 10:56

RECEIVED  
B.L.M. AZ STATE OFFICE

48  
TMC



EXHIBIT A

Claim Name	Owner of Record	BLM AMC	G&SR BM		Section
		Serial #	Twn	Rng	
Crow 21	Redhawk Copper, Inc	AMC 335162	8S	18E	10 SW1/4
Crow 22	Redhawk Copper, Inc	AMC 335163	8S	18E	10 NE1/4
Crow 23	Redhawk Copper, Inc	AMC 335164	8S	18E	10 NE1/4
Crow 24	Redhawk Copper, Inc	AMC 335165	8S	18E	10 NE1/4
Crow 25	Redhawk Copper, Inc	AMC 335166	8S	18E	3 SW1/4
Crow 26	Redhawk Copper, Inc	AMC 335167	8S	18E	3 SW1/4
Crow 3	Redhawk Copper, Inc	AMC 335146	8S	18E	9 SE1/4
Crow 4	Redhawk Copper, Inc	AMC 335147	8S	18E	9 SE1/4
Crow 5	Redhawk Copper, Inc	AMC 335148	8S	18E	9 SE1/4
Crow 6	Redhawk Copper, Inc	AMC 335149	8S	18E	9 SE1/4
Crow 7	Redhawk Copper, Inc	AMC 335150	8S	18E	9 NE1/4
Crow 8	Redhawk Copper, Inc	AMC 335151	8S	18E	9 NE1/4
Crow 9	Redhawk Copper, Inc	AMC 335152	8S	18E	9 NE1/4
Fraction	Redhawk Copper, Inc	AMC 33961	8S	18E	11 SE1/4
Granite Hill	Redhawk Copper, Inc	AMC 33873	8S	18E	11 SW1/4
Hawk #1	Redhawk Copper, Inc	AMC 342788	8S	18E	3 SE1/4
Hawk #10	Redhawk Copper, Inc	AMC 342797	8S	18E	3 SW1/4
Hawk #11	Redhawk Copper, Inc	AMC 342798	8S	18E	3 NW1/4
Hawk #12	Redhawk Copper, Inc	AMC 342799	8S	18E	3 NW1/4
Hawk #13	Redhawk Copper, Inc	AMC 342800	8S	18E	3 NW1/4
Hawk #14	Redhawk Copper, Inc	AMC 342801	8S	18E	4 NE1/4
Hawk #15	Redhawk Copper, Inc	AMC 342802	8S	18E	4 NE1/4
Hawk #2	Redhawk Copper, Inc	AMC 342789	8S	18E	3 SE1/4
Hawk #3	Redhawk Copper, Inc	AMC 342790	8S	18E	3 NE1/4
Hawk #4	Redhawk Copper, Inc	AMC 342791	8S	18E	3 NE1/4
Hawk #5	Redhawk Copper, Inc	AMC 342792	8S	18E	3 NE1/4
Hawk #6	Redhawk Copper, Inc	AMC 342793	8S	18E	3 NE1/4
Hawk #7	Redhawk Copper, Inc	AMC 342794	8S	18E	3 NE1/4
Hawk #8	Redhawk Copper, Inc	AMC 342795	8S	18E	3 SW1/4
Hawk #9	Redhawk Copper, Inc	AMC 342796	8S	18E	3 SW1/4
Hercules	Redhawk Copper, Inc	AMC 316110	8S	18E	11 NE1/4
H-N Fraction 1	Redhawk Copper, Inc	AMC 316111	8S	18E	10 NE1/4
Jay Bird	Redhawk Copper, Inc	AMC 316109	8S	18E	11 NE1/4
Jupiter	Redhawk Copper, Inc	AMC 33964	8S	18E	14 NE1/4
Kimbrow	Redhawk Copper, Inc	AMC 33965	8S	18E	11 NW1/4
Kimbrow Eastern	Redhawk Copper, Inc	AMC 33966	8S	18E	11 NW1/4
Lone Trail	Redhawk Copper, Inc	AMC 316108	8S	18E	11 NE1/4
Mars	Redhawk Copper, Inc	AMC 33968	8S	18E	14 NE1/4
Mary #1	Redhawk Copper, Inc	AMC 316100	8S	18E	11 NW1/4
Middle March	Redhawk Copper, Inc	AMC 316107	8S	18E	11 NE1/4
Minnesota	Redhawk Copper, Inc	AMC 316106	8S	18E	11 NW1/4
Morningside	Redhawk Copper, Inc	AMC 316105	8S	18E	14 NW1/4
Navajo No. 7	Redhawk Copper, Inc	AMC 316096	8S	18E	10 NW1/4
Navajo No. 8	Redhawk Copper, Inc	AMC 316097	8S	18E	10 SW1/4
North Star	Redhawk Copper, Inc	AMC 33986	8S	18E	11 SW1/4
North Star No. 1	Redhawk Copper, Inc	AMC 316116	8S	18E	14 SW1/4
North Star No. 2	Redhawk Copper, Inc	AMC 316117	8S	18E	14, 15
North Star No. 3	Redhawk Copper, Inc	AMC 316118	8S	18E	14, 15

RECEIVED  
 B.L.M. AZ STATE OFFICE  
 2006 AUG 10 A 10:56  
 PHOENIX, ARIZONA

48  
 TMC

RE 8/14/06

EXHIBIT A

Claim Name	Owner of Record	BLM AMC	G&SR BM		Section
		Serial #	TwN	Rng	
NS #1	Redhawk Copper, Inc	AMC 352301	8S	18E	14 SW1/4
Paloma	Redhawk Copper, Inc	AMC 316103	8S	18E	11 NW1/4
Paloma Fraction	Redhawk Copper, Inc	AMC 316104	8S	18E	11 NW1/4
Parrot 1	Redhawk Copper, Inc	AMC 352164	8S	18E	1 NW1/4
Parrot 10	Redhawk Copper, Inc	AMC 352173	8S	18E	1 SW1/4
Parrot 11	Redhawk Copper, Inc	AMC 352174	8S	18E	1 SW1/4
Parrot 12	Redhawk Copper, Inc	AMC 352175	8S	18E	1 SW1/4
Parrot 2	Redhawk Copper, Inc	AMC 352165	8S	18E	1 NW1/4
Parrot 3	Redhawk Copper, Inc	AMC 352166	8S	18E	1 NW1/4
Parrot 4	Redhawk Copper, Inc	AMC 352167	8S	18E	1 NW1/4
Parrot 5	Redhawk Copper, Inc	AMC 352168	8S	18E	1 NW1/4
Parrot 6	Redhawk Copper, Inc	AMC 352169	8S	18E	1 NW1/4
Parrot 7	Redhawk Copper, Inc	AMC 352170	8S	18E	1 SW1/4
Parrot 8	Redhawk Copper, Inc	AMC 352171	8S	18E	1 SW1/4
Parrot 9	Redhawk Copper, Inc	AMC 352172	8S	18E	1 SW1/4
PF	Redhawk Copper, Inc	AMC 352300	8S	18E	11 NW1/4
Redondo	Redhawk Copper, Inc	AMC 316102	8S	18E	11 NE1/4
Siskon 65	Redhawk Copper, Inc	AMC 335174	8S	18E	10 SW1/4
Siskon 66	Redhawk Copper, Inc	AMC 335175	8S	18E	10 SW1/4
Siskon 67	Redhawk Copper, Inc	AMC 335176	8S	18E	10 SW1/4
Siskon 68	Redhawk Copper, Inc	AMC 335177	8S	18E	10 SW1/4
Siskon 69	Redhawk Copper, Inc	AMC 335178	8S	18E	10 SW1/4
Siskon 70	Redhawk Copper, Inc	AMC 335179	8S	18E	10 SW1/4
Siskon 71	Redhawk Copper, Inc	AMC 335180	8S	18E	10 SW1/4
Siskon 72	Redhawk Copper, Inc	AMC 335181	8S	18E	15 NW1/4
Siskon No. 34	Redhawk Copper, Inc	AMC 34022	8S	18E	10 SE1/4
Siskon No. 35	Redhawk Copper, Inc	AMC 34023	8S	18E	10 SE1/4
Siskon No. 36	Redhawk Copper, Inc	AMC 34024	8S	18E	11 SW1/4
Siskon No. 37	Redhawk Copper, Inc	AMC 34025	8S	18E	10 SE1/4
Siskon No. 38	Redhawk Copper, Inc	AMC 34026	8S	18E	15 NE1/4
Siskon No. 39	Redhawk Copper, Inc	AMC 34027	8S	18E	14 NW1/4
Siskon No. 40	Redhawk Copper, Inc	AMC 316135	8S	18E	15 NE1/4
Siskon No. 41	Redhawk Copper, Inc	AMC 34029	8S	18E	14 NW1/4
Siskon No. 42	Redhawk Copper, Inc	AMC 316136	8S	18E	14, 15
Siskon No. 44	Redhawk Copper, Inc	AMC 316137	8S	18E	14, 15
Siskon No. 46	Redhawk Copper, Inc	AMC 335168	8S	18E	15 NE1/4
Siskon No. 48	Redhawk Copper, Inc	AMC 335169	8S	18E	15 SE1/4
Siskon No. 51	Redhawk Copper, Inc	AMC 335170	8S	18E	14 SW1/4
Siskon No. 52	Redhawk Copper, Inc	AMC 34036	8S	18E	14 NW1/4
Siskon No. 53	Redhawk Copper, Inc	AMC 316138	8S	18E	10 SE1/4
Siskon No. 54	Redhawk Copper, Inc	AMC 34038	8S	18E	10 SE1/4
Siskon No. 55	Redhawk Copper, Inc	AMC 34039	8S	18E	10 SE1/4
Siskon No. 56	Redhawk Copper, Inc	AMC 316139	8S	18E	10 SE1/4
Siskon No. 57	Redhawk Copper, Inc	AMC 316140	8S	18E	15 NE1/4
Siskon No. 58	Redhawk Copper, Inc	AMC 316141	8S	18E	15 NE1/4
Siskon No. 59	Redhawk Copper, Inc	AMC 335171	8S	18E	15 NE1/4
Siskon No. 60	Redhawk Copper, Inc	AMC 335172	8S	18E	15 NE1/4
Siskon No. 64	Redhawk Copper, Inc	AMC 335173	8S	18E	10 SW1/4

RECEIVED  
B.L.M. AZ STATE OFFICE  
2006 AUG 10 A 10 56  
PHOENIX, ARIZONA

48  
TMC

RE 8/14/06

EXHIBIT A

Claim Name	Owner of Record	BLM AMC		G&SR BM	
		Serial #	Tw	Rng	Section
Siskon No. 82	Redhawk Copper, Inc	AMC 34066	8S	18E	14 NW1/4
Siskon No. 83	Redhawk Copper, Inc	AMC 316142	8S	18E	14, 15
Siskon No. 84	Redhawk Copper, Inc	AMC 316143	8S	18E	14, 15
Siskon No. 85	Redhawk Copper, Inc	AMC 316144	8S	18E	14 SW1/4
Siskon No. 87	Redhawk Copper, Inc	AMC 316145	8S	18E	14 SW1/4
Siskon No. 88	Redhawk Copper, Inc	AMC 34071	8S	18E	14 NW1/4
Swallow 1	Redhawk Copper, Inc	AMC 337099	8S	18E	9 SE1/4
Swallow 2	Redhawk Copper, Inc	AMC 337100	8S	18E	9 NW1/4
Swallow 3	Redhawk Copper, Inc	AMC 337101	8S	18E	9 NW1/4
Swallow 4	Redhawk Copper, Inc	AMC 337102	8S	18E	9 NE1/4
Swallow 5	Redhawk Copper, Inc	AMC 337103	8S	18E	9 NW1/4
Swallow 6	Redhawk Copper, Inc	AMC 337104	8S	18E	9 NE1/4
Swallow 7	Redhawk Copper, Inc	AMC 337105	8S	18E	9 NE1/4
Velasquez	Redhawk Copper, Inc	AMC 34072	8S	18E	11 SW1/4
Velasquez Fraction	Redhawk Copper, Inc	AMC 34073	8S	18E	11 NW1/4
Velasquez Wedge	Redhawk Copper, Inc	AMC 34074	8S	18E	11 SW1/4
Venus	Redhawk Copper, Inc	AMC 34075	8S	18E	10 SE1/4
Whippoorwill	Redhawk Copper, Inc	AMC 316101	8S	18E	11 NE1/4
Wren 1	Redhawk Copper, Inc	AMC 352161	8S	18E	15 NW1/4
Wren 2	Redhawk Copper, Inc	AMC 352162	8S	18E	15 NW1/4
Wren 3	Redhawk Copper, Inc	AMC 352163	8S	18E	15 NW1/4
WREN-10	Redhawk Copper, Inc	AMC371138	8S	18E	15 SE1/4
WREN-11	Redhawk Copper, Inc	AMC371139	8S	18E	15 SE1/4
WREN-12	Redhawk Copper, Inc	AMC371140	8S	18E	15 SE1/4
WREN-13	Redhawk Copper, Inc	AMC371141	8S	18E	15 SE1/4
WREN-14	Redhawk Copper, Inc	AMC371142	8S	18E	15 SE1/4
WREN-15	Redhawk Copper, Inc	AMC371143	8S	18E	15 SE1/4
WREN-16	Redhawk Copper, Inc	AMC371144	8S	18E	15 SE1/4
WREN-17	Redhawk Copper, Inc	AMC371145	8S	18E	15 SW1/4
WREN-18	Redhawk Copper, Inc	AMC371146	8S	18E	15 NW1/4
WREN-19	Redhawk Copper, Inc	AMC371147	8S	18E	15 NW1/4
WREN-20	Redhawk Copper, Inc	AMC371148	8S	18E	15 NW1/4
WREN-21	Redhawk Copper, Inc	AMC371149	8S	18E	15 NW1/4
WREN-22	Redhawk Copper, Inc	AMC371150	8S	18E	9 SE1/4
WREN-23	Redhawk Copper, Inc	AMC371151	8S	18E	9 SE1/4
WREN-24	Redhawk Copper, Inc	AMC371152	8S	18E	9 SE1/4
WREN-25	Redhawk Copper, Inc	AMC373192	8S	18E	4 SW1/4
WREN-26	Redhawk Copper, Inc	AMC373193	8S	18E	4 SW1/4
WREN-27	Redhawk Copper, Inc	AMC373194	8S	18E	4 SW1/4
WREN-28	Redhawk Copper, Inc	AMC373195	8S	18E	4 SW1/4
WREN-29	Redhawk Copper, Inc	AMC373196	8S	18E	4 SW1/4
WREN-30	Redhawk Copper, Inc	AMC373197	8S	18E	4 SW1/4
WREN-31	Redhawk Copper, Inc	AMC373198	8S	18E	4 SW1/4
WREN-32	Redhawk Copper, Inc	AMC373199	8S	18E	4 NE1/4
WREN-33	Redhawk Copper, Inc	AMC373200	8S	18E	4 NE1/4
WREN-34	Redhawk Copper, Inc	AMC373201	8S	18E	4 NE1/4
WREN-35	Redhawk Copper, Inc	AMC373202	8S	18E	4 NW1/4
WREN-36	Redhawk Copper, Inc	AMC373203	8S	18E	4 NW1/4

RECEIVED  
 B.L.M. AZ STATE OFFICE  
 PHOENIX, ARIZONA  
 2PM AUG 10 A 10:57

48  
 TMC

RE 8/14/06

EXHIBIT A

Claim Name	Owner of Record	BLM AMC Serial #	G&SR BM		
			Tw	Rng	Section
WREN-37	Redhawk Copper, Inc	AMC373204	8S	18E	4 NW1/4
WREN-38	Redhawk Copper, Inc	AMC373205	8S	18E	4 NW1/4
WREN-39	Redhawk Copper, Inc	AMC373206	8S	18E	4 NE1/4
WREN-4	Redhawk Copper, Inc	AMC371132	8S	18E	14 SE1/4
WREN-40	Redhawk Copper, Inc	AMC373207	8S	18E	4 NE1/4
WREN-41	Redhawk Copper, Inc	AMC373208	8S	18E	4 NE1/4
WREN-42	Redhawk Copper, Inc	AMC373209	8S	18E	4 NE1/4
WREN-43	Redhawk Copper, Inc	AMC373210	8S	18E	4 NE1/4
WREN-44	Redhawk Copper, Inc	AMC371153	8S	18E	3 NW1/4
WREN-45	Redhawk Copper, Inc	AMC371154	8S	18E	3 NW1/4
WREN-46	Redhawk Copper, Inc	AMC371155	8S	18E	3 NW1/4
WREN-47	Redhawk Copper, Inc	AMC371156	8S	18E	3 NW1/4
WREN-48	Redhawk Copper, Inc	AMC371157	8S	18E	3 NE1/4
WREN-49	Redhawk Copper, Inc	AMC371158	8S	18E	3 NE1/4
WREN-5	Redhawk Copper, Inc	AMC371133	8S	18E	14 SE1/4
WREN-50	Redhawk Copper, Inc	AMC371159	8S	18E	3 NE1/4
WREN-51	Redhawk Copper, Inc	AMC371160	8S	18E	3 NE1/4
WREN-52	Redhawk Copper, Inc	AMC371161	8S	18E	3 NE1/4
WREN-6	Redhawk Copper, Inc	AMC371134	8S	18E	14 SE1/4
WREN-7	Redhawk Copper, Inc	AMC371135	8S	18E	14 SE1/4
WREN-8	Redhawk Copper, Inc	AMC371136	8S	18E	14 NE1/4
WREN-9	Redhawk Copper, Inc	AMC371137	8S	18E	15 SE1/4

PHOENIX, ARIZONA

2006 AUG 10 A 10 51

RECEIVED  
B.L.M. AZ STATE OFFICE

RE 8/14/06

23  
PMC

**United States Department of the Interior**  
**Bureau of Land Management**  
 BUSINESS & SUPPORT SVCS DIV  
 ONE N CENTRAL AVE  
 PHOENIX, AZ 85004 -2203  
 Phone: (602) 417-9200

Receipt

No: 1331504

<b>Transaction #:</b> 1376543	
<b>Date of Transaction:</b> 08/10/2006	
<b>CUSTOMER:</b>	R J SANDBERG REDHAWK COPPER INC BOX 10 SAN MANUEL, AZ 85631

LINE #	QTY	DESCRIPTION	REMARKS	UNIT PRICE	TOTAL
1	1.00	LOCATABLE MINERALS / MINING CLAIMS-NOT NEW-UNADJUD, ONE AUTH NO. ONLY / MINING CLAIM MONEY RECEIVED (455) CASES: AMC316126/\$26750.00	MAINT 2007/214	- n/a -	26750.00
<b>TOTAL:</b>					<b>\$26,750.00</b>

PAYMENT INFORMATION			
1	<b>AMOUNT:</b>	\$26,750.00	<b>POSTMARKED:</b> N/A
	<b>TYPE:</b>	FOREIGN CHECK	<b>RECEIVED:</b> 08/10/2006
	<b>CHECK NO:</b>	001106	
	<b>NAME:</b>	REDHAWK COPPER INC SANDBERG, 650-1066 W HASTINGS ST VANCOUVER BC CANADA NS V6E 3X1	

REMARKS

This receipt was generated by the automated BLM Collections and Billing System and is a paper representation of a portion of the official electronic record contained therein.

R. J. Sandberg  
P. O. Box 10  
San Manuel, AZ 85631

U.S. Department of the Interior  
Bureau of Land Management  
Arizona State Office  
222 North Central Ave  
Phoenix, AZ 85004-2203

AMC 316095  
AMC 33845  
AMC 352161  
AMC 335144  
AMC 352300  
AMC 316161  
AMC 337099  
AMC 342788

August 22, 2005

Re: 2006 Mining Claim Maintenance Fees

To Whom it may concern:


Section 10101 of the Act of August 10, 1993 (Pub.L. 103-6, 107 Stat. 312) and amended June 30, 2004 requires the annual payment of a \$125.00 maintenance fee in order to hold and maintain an unpatented mining claim, mill site, or tunnel site.

Enclosed you will find our check (check # 545) in the amount of Twenty Thousand Six Hundred Twenty-Five dollars (\$20,625.00) as payment of the maintenance fees for 165 unpatented mining claims (Albatross, et. al Claims) located in Pinal County, Arizona more particularly described on the attached Exhibit "A" ( 4 pages).

These maintenance fees are being paid by and on behalf of the owner, AMT (USA) Inc. for subsequent assessment year beginning September 1, 2005.

Please date stamp and return to R. J. Sandberg at the above address. If you have any questions concerning this filing please call me at (520) 385-4423.

Sincerely,

  
R. J. Sandberg  
Agent for AMT (USA) Inc.

RECEIVED  
B.L.M. AZ STATE OFFICE  
2005 AUG 24 P 12:03  
PHOENIX, AZ

ENTERED IN COMPUTER  
RE 8/31/05

EXHIBIT A

RECEIVED  
B.L.M. AZ STATE OFFICE

Claim Name	Owner of Record	BLM AMC Serial #	G&SR BM Twn	Rng	Section	
Albatross No. 1	AMT (USA) Inc.	AMC 316126	8S	18E	11,12	2005 AUG 24 P 12:03
Albatross No. 17	AMT (USA) Inc.	AMC 316134	8S	18E	11,12	2
Albatross No. 2	AMT (USA) Inc.	AMC 316127	8S	18E	12 SW1/4	3
Albatross No. 3	AMT (USA) Inc.	AMC 316128	8S	18E	11, 12	PHOENIX, AZ
Albatross No. 4	AMT (USA) Inc.	AMC 316129	8S	18E	12 SW1/4	5
Albatross No. 5	AMT (USA) Inc.	AMC 316130	8S	18E	11,12	6
Albatross No. 6	AMT (USA) Inc.	AMC 316131	8S	18E	12 NW1/4	7
Albatross No. 7	AMT (USA) Inc.	AMC 316132	8S	18E	11,12	8
Albatross No. 8	AMT (USA) Inc.	AMC 316133	8S	18E	12 NW1/4	9
American Eagle	AMT (USA) Inc.	AMC 33893	8S	18E	11 SE1/4	10
Angusto Lode	AMT (USA) Inc.	AMC 33894	8S	18E	10 SE1/4	11
Aurora	AMT (USA) Inc.	AMC 33895	8S	18E	11 SW1/4	12
Buzzard No. 1	AMT (USA) Inc.	AMC 316119	8S	18E	11 NW1/4	13
Buzzard No. 2	AMT (USA) Inc.	AMC 316120	8S	18E	11 NW1/4	14
Buzzard No. 3	AMT (USA) Inc.	AMC 316121	8S	18E	11 NW1/4	15
Buzzard No. 4	AMT (USA) Inc.	AMC 316122	8S	18E	11 NW1/4	16
Buzzard No. 5	AMT (USA) Inc.	AMC 316123	8S	18E	11 NE1/4	17
Buzzard No. 6	AMT (USA) Inc.	AMC 316124	8S	18E	11 NE1/4	18
Buzzard No. 7	AMT (USA) Inc.	AMC 316125	8S	18E	11 NE1/4	19
Buzzard No. 8	AMT (USA) Inc.	AMC 352176	8S	18E	11 NE1/4	20
C.C. 11	AMT (USA) Inc.	AMC 335184	8S	18E	10 NW1/4	21
C.C. 12	AMT (USA) Inc.	AMC 316098	8S	18E	10 NE1/4	22
C.C. 8	AMT (USA) Inc.	AMC 335182	8S	18E	10 NW1/4	23
C.C. 9	AMT (USA) Inc.	AMC 335183	8S	18E	10 NW1/4	24
Camino Lode	AMT (USA) Inc.	AMC 33904	8S	18E	10 SE1/4	25
Center Star	AMT (USA) Inc.	AMC 316095	8S	18E	11, 12, 1, 2	26
Clark No. 1	AMT (USA) Inc.	AMC 316112	8S	18E	12 SW1/4	27
Copper Cliff	AMT (USA) Inc.	AMC 33951	8S	18E	11 NE1/4	28
Copper Reef No. 2	AMT (USA) Inc.	AMC 316113	8S	18E	14 NE1/4	29
Copper Reef No. 3	AMT (USA) Inc.	AMC 316114	8S	18E	14 SW1/4	30
Copper Reef No. 4	AMT (USA) Inc.	AMC 316115	8S	18E	14 NW1/4	31
Copper Reef No. 5	AMT (USA) Inc.	AMC 33955	8S	18E	14 NW1/4	32
Copper Ridge	AMT (USA) Inc.	AMC 33956	8S	18E	11 SE1/4	33
Copper Trail # 1	AMT (USA) Inc.	AMC 33957	8S	18E	11 SE1/4	34
Copper Trail # 2	AMT (USA) Inc.	AMC 33958	8S	18E	11 SE1/4	35
Copper Trail # 3	AMT (USA) Inc.	AMC 33959	8S	18E	11 SE1/4	36
Copper Trail # 4	AMT (USA) Inc.	AMC 33960	8S	18E	11 SE1/4	37
Crow 1	AMT (USA) Inc.	AMC 335144	8S	18E	9 SE1/4	38
Crow 10	AMT (USA) Inc.	AMC 335153	8S	18E	9 NE1/4	39
Crow 11	AMT (USA) Inc.	AMC 335154	8S	18E	9 NE1/4	40
Crow 12	AMT (USA) Inc.	AMC 335155	8S	18E	9 NE1/4	41
Crow 13	AMT (USA) Inc.	AMC 335156	8S	18E	9, 4	42
Crow 14	AMT (USA) Inc.	AMC 335157	8S	18E	9, 4	43
Crow 15	AMT (USA) Inc.	AMC 335158	8S	18E	4 SE1/4	44
Crow 16	AMT (USA) Inc.	AMC 335159	8S	18E	4 SE1/4	45
Crow 17	AMT (USA) Inc.	AMC 335160	8S	18E	9 SE1/4	46
Crow 2	AMT (USA) Inc.	AMC 335145	8S	18E	9 SE1/4	47
Crow 20	AMT (USA) Inc.	AMC 335161	8S	18E	10 SW1/4	48

ENTERED IN COMPUTER

RE 8/31/05

RECEIVED

B.L.M. AZ STATE OFFICE

2005 AUG 24 P 12:03

PHOENIX, AZ

Crow 21	AMT (USA) Inc.	AMC 335162	8S	18E	10 SW1/4	49
Crow 22	AMT (USA) Inc.	AMC 335163	8S	18E	10 NE1/4	50
Crow 23	AMT (USA) Inc.	AMC 335164	8S	18E	10 NE1/4	51
Crow 24	AMT (USA) Inc.	AMC 335165	8S	18E	10 NE1/4	52
Crow 25	AMT (USA) Inc.	AMC 335166	8S	18E	3 SW1/4	53
Crow 26	AMT (USA) Inc.	AMC 335167	8S	18E	3 SW1/4	54
Crow 3	AMT (USA) Inc.	AMC 335146	8S	18E	9 SE1/4	55
Crow 4	AMT (USA) Inc.	AMC 335147	8S	18E	9 SE1/4	56
Crow 5	AMT (USA) Inc.	AMC 335148	8S	18E	9 SE1/4	57
Crow 6	AMT (USA) Inc.	AMC 335149	8S	18E	9 SE1/4	58
Crow 7	AMT (USA) Inc.	AMC 335150	8S	18E	9 NE1/4	59
Crow 8	AMT (USA) Inc.	AMC 335151	8S	18E	9 NE1/4	60
Crow 9	AMT (USA) Inc.	AMC 335152	8S	18E	9 NE1/4	61
Fraction	AMT (USA) Inc.	AMC 33961	8S	18E	11 SE1/4	62
Granite Hill	AMT (USA) Inc.	AMC 33873	8S	18E	11 SW1/4	63
Hercules	AMT (USA) Inc.	AMC 316110	8S	18E	11 NE1/4	64
H-N Fraction 1	AMT (USA) Inc.	AMC 316111	8S	18E	10 NE1/4	65
Jay Bird	AMT (USA) Inc.	AMC 316109	8S	18E	11 NE1/4	66
Jupiter	AMT (USA) Inc.	AMC 33964	8S	18E	14 NE1/4	67
Kimbro	AMT (USA) Inc.	AMC 33965	8S	18E	11 NW1/4	68
Kimbro Eastern	AMT (USA) Inc.	AMC 33966	8S	18E	11 NW1/4	69
Lone Trail	AMT (USA) Inc.	AMC 316108	8S	18E	11 NE1/4	70
Mars	AMT (USA) Inc.	AMC 33968	8S	18E	14 NE1/4	71
Mary #1	AMT (USA) Inc.	AMC 316100	8S	18E	11 NW1/4	72
Middle March	AMT (USA) Inc.	AMC 316107	8S	18E	11 NE1/4	73
Minnesota	AMT (USA) Inc.	AMC 316106	8S	18E	11 NW1/4	74
Morningside	AMT (USA) Inc.	AMC 316105	8S	18E	14 NW1/4	75
Navajo No. 7	AMT (USA) Inc.	AMC 316096	8S	18E	10 NW1/4	76
Navajo No. 8	AMT (USA) Inc.	AMC 316097	8S	18E	10 SW1/4	77
North Star	AMT (USA) Inc.	AMC 33986	8S	18E	11 SW1/4	78
North Star No. 1	AMT (USA) Inc.	AMC 316116	8S	18E	14 SW1/4	79
North Star No. 2	AMT (USA) Inc.	AMC 316117	8S	18E	14, 15	80
North Star No. 3	AMT (USA) Inc.	AMC 316118	8S	18E	14, 15	81
NS #1	AMT (USA) Inc.	AMC 352301	8S	18E	14 SW1/4	82
Paloma	AMT (USA) Inc.	AMC 316103	8S	18E	11 NW1/4	83
Paloma Fraction	AMT (USA) Inc.	AMC 316104	8S	18E	11 NW1/4	84
Parrot 1	AMT (USA) Inc.	AMC 352164	8S	18E	1 NW1/4	85
Parrot 10	AMT (USA) Inc.	AMC 352173	8S	18E	1 SW1/4	86
Parrot 11	AMT (USA) Inc.	AMC 352174	8S	18E	1 SW1/4	87
Parrot 12	AMT (USA) Inc.	AMC 352175	8S	18E	1 SW1/4	88
Parrot 2	AMT (USA) Inc.	AMC 352165	8S	18E	1 NW1/4	89
Parrot 3	AMT (USA) Inc.	AMC 352166	8S	18E	1 NW1/4	90
Parrot 4	AMT (USA) Inc.	AMC 352167	8S	18E	1 NW1/4	91
Parrot 5	AMT (USA) Inc.	AMC 352168	8S	18E	1 NW1/4	92
Parrot 6	AMT (USA) Inc.	AMC 352169	8S	18E	1 NW1/4	93
Parrot 7	AMT (USA) Inc.	AMC 352170	8S	18E	1 SW1/4	94
Parrot 8	AMT (USA) Inc.	AMC 352171	8S	18E	1 SW1/4	95
Parrot 9	AMT (USA) Inc.	AMC 352172	8S	18E	1 SW1/4	96
PF	AMT (USA) Inc.	AMC 352300	8S	18E	11 NW1/4	97
Redondo	AMT (USA) Inc.	AMC 316102	8S	18E	11 NE1/4	98
Siskon 65	AMT (USA) Inc.	AMC 335174	8S	18E	10 SW1/4	99
Siskon 66	AMT (USA) Inc.	AMC 335175	8S	18E	10 SW1/4	100

ENTERED IN COMPUTER

RE 8/31/05



Siskon 67	AMT (USA) Inc.	AMC 335176	8S	18E	10 SW1/4	101
Siskon 68	AMT (USA) Inc.	AMC 335177	8S	18E	10 SW1/4	102
Siskon 69	AMT (USA) Inc.	AMC 335178	8S	18E	10 SW1/4	103
Siskon 70	AMT (USA) Inc.	AMC 335179	8S	18E	10 SW1/4	104
Siskon 71	AMT (USA) Inc.	AMC 335180	8S	18E	10 SW1/4	105
Siskon 72	AMT (USA) Inc.	AMC 335181	8S	18E	15 NW1/4	106
Siskon No. 34	AMT (USA) Inc.	AMC 34022	8S	18E	10 SE1/4	107
Siskon No. 35	AMT (USA) Inc.	AMC 34023	8S	18E	10 SE1/4	108
Siskon No. 36	AMT (USA) Inc.	AMC 34024	8S	18E	11 SW1/4	109
Siskon No. 37	AMT (USA) Inc.	AMC 34025	8S	18E	10 SE1/4	110
Siskon No. 38	AMT (USA) Inc.	AMC 34026	8S	18E	15 NE1/4	111
Siskon No. 39	AMT (USA) Inc.	AMC 34027	8S	18E	14 NW1/4	112
Siskon No. 40	AMT (USA) Inc.	AMC 316135	8S	18E	15 NE1/4	113
Siskon No. 41	AMT (USA) Inc.	AMC 34029	8S	18E	14 NW1/4	114
Siskon No. 42	AMT (USA) Inc.	AMC 316136	8S	18E	14, 15	115
Siskon No. 44	AMT (USA) Inc.	AMC 316137	8S	18E	14, 15	116
Siskon No. 46	AMT (USA) Inc.	AMC 335168	8S	18E	15 NE1/4	117
Siskon No. 48	AMT (USA) Inc.	AMC 335169	8S	18E	15 SE1/4	118
Siskon No. 51	AMT (USA) Inc.	AMC 335170	8S	18E	14 SW1/4	119
Siskon No. 52	AMT (USA) Inc.	AMC 34036	8S	18E	14 NW1/4	120
Siskon No. 53	AMT (USA) Inc.	AMC 316138	8S	18E	10 SE1/4	121
Siskon No. 54	AMT (USA) Inc.	AMC 34038	8S	18E	10 SE1/4	122
Siskon No. 55	AMT (USA) Inc.	AMC 34039	8S	18E	10 SE1/4	123
Siskon No. 56	AMT (USA) Inc.	AMC 316139	8S	18E	10 SE1/4	124
Siskon No. 57	AMT (USA) Inc.	AMC 316140	8S	18E	15 NE1/4	125
Siskon No. 58	AMT (USA) Inc.	AMC 316141	8S	18E	15 NE1/4	126
Siskon No. 59	AMT (USA) Inc.	AMC 335171	8S	18E	15 NE1/4	127
Siskon No. 60	AMT (USA) Inc.	AMC 335172	8S	18E	15 NE1/4	128
Siskon No. 64	AMT (USA) Inc.	AMC 335173	8S	18E	10 SW1/4	129
Siskon No. 82	AMT (USA) Inc.	AMC 34066	8S	18E	14 NW1/4	130
Siskon No. 83	AMT (USA) Inc.	AMC 316142	8S	18E	14, 15	131
Siskon No. 84	AMT (USA) Inc.	AMC 316143	8S	18E	14, 15	132
Siskon No. 85	AMT (USA) Inc.	AMC 316144	8S	18E	14 SW1/4	133
Siskon No. 87	AMT (USA) Inc.	AMC 316145	8S	18E	14 SW1/4	134
Siskon No. 88	AMT (USA) Inc.	AMC 34071	8S	18E	14 NW1/4	135
Swallow 1	AMT (USA) Inc.	AMC 337099	8S	18E	9 SE1/4	136
Swallow 2	AMT (USA) Inc.	AMC 337100	8S	18E	9 NW1/4	137
Swallow 3	AMT (USA) Inc.	AMC 337101	8S	18E	9 NW1/4	138
Swallow 4	AMT (USA) Inc.	AMC 337102	8S	18E	9 NE1/4	139
Swallow 5	AMT (USA) Inc.	AMC 337103	8S	18E	9 NW1/4	140
Swallow 6	AMT (USA) Inc.	AMC 337104	8S	18E	9 NE1/4	141
Swallow 7	AMT (USA) Inc.	AMC 337105	8S	18E	9 NE1/4	142
Velasquez	AMT (USA) Inc.	AMC 34072	8S	18E	11 SW1/4	143
Velasquez Fraction	AMT (USA) Inc.	AMC 34073	8S	18E	11 NW1/4	144
Velasquez Wedge	AMT (USA) Inc.	AMC 34074	8S	18E	11 SW1/4	145
Venus	AMT (USA) Inc.	AMC 34075	8S	18E	10 SE1/4	146
Whippoorwill	AMT (USA) Inc.	AMC 316101	8S	18E	11 NE1/4	147
Wren 1	AMT (USA) Inc.	AMC 352161	8S	18E	15 NW1/4	148
Wren 2	AMT (USA) Inc.	AMC 352162	8S	18E	15 NW1/4	149
Wren 3	AMT (USA) Inc.	AMC 352163	8S	18E	15 NW1/4	150
Hawk #1	AMT (USA) Inc.	AMC 342788	8S	18E	3 SE1/4	151
Hawk #10	AMT (USA) Inc.	AMC 342797	8S	18E	3 SW1/4	152

RECEIVED  
L.M. AZ STATE OFFICE

2005 AUG 24 P 12:03

PHOENIX, AZ

ENTERED IN COMPUTER

RE 8/31/05

Hawk #11	AMT (USA) Inc.	AMC 342798	8S	18E	3 NW1/4	153
Hawk #12	AMT (USA) Inc.	AMC 342799	8S	18E	3 NW1/4	154
Hawk #13	AMT (USA) Inc.	AMC 342800	8S	18E	3 NW1/4	155
Hawk #14	AMT (USA) Inc.	AMC 342801	8S	18E	4 NE1/4	156
Hawk #15	AMT (USA) Inc.	AMC 342802	8S	18E	4 NE1/4	157
Hawk #2	AMT (USA) Inc.	AMC 342789	8S	18E	3 SE1/4	158
Hawk #3	AMT (USA) Inc.	AMC 342790	8S	18E	3 NE1/4	159
Hawk #4	AMT (USA) Inc.	AMC 342791	8S	18E	3 NE1/4	160
Hawk #5	AMT (USA) Inc.	AMC 342792	8S	18E	3 NE1/4	161
Hawk #6	AMT (USA) Inc.	AMC 342793	8S	18E	3 NE1/4	162
Hawk #7	AMT (USA) Inc.	AMC 342794	8S	18E	3 NE1/4	163
Hawk #8	AMT (USA) Inc.	AMC 342795	8S	18E	3 SW1/4	164
Hawk #9	AMT (USA) Inc.	AMC 342796	8S	18E	3 SW1/4	165

RECEIVED  
 D. L. M. AZ STATE OFFICE  
 2005 AUG 21 P 12: 04  
 PHOENIX, AZ

ENTERED IN COMPUT  
 RE 8/31/05

**United States Department of the Interior  
Bureau of Land Management**

BUSINESS & SUPPORT SVCS DIV  
222 N CENTRAL AVE  
PHOENIX, AZ 85004 -2203  
Phone: (602) 417-9200

Receipt	
No:	1136334

<b>Transaction #:</b> 1175473
<b>Date of Transaction:</b> 08/24/2005
<b>CUSTOMER:</b> R SANDBERG RED HOT RESOURCES PO BOX 10 SAN MANUEL,AZ 85631

LINE #	QTY	DESCRIPTION	REMARKS	UNIT PRICE	TOTAL
1	1.00	LOCATABLE MINERALS / MINING CLAIMS-NOT NEW-UNADJUD,ONE AUTH NO. ONLY / MINING CLAIM MONEY RECEIVED (455) <b>CASES:</b> AMC316126/\$20625.00	MAINT 2006 - 165	- n/a -	20625.00
<b>TOTAL:</b>					<b>\$20,625.00</b>

PAYMENT INFORMATION			
1	AMOUNT:	\$20,625.00	POSTMARKED: N/A
	TYPE:	CHECK	RECEIVED: 08/24/2005
	CHECK NO:	545	
	NAME:	RED HOT RESOURCES SANDBERG, R PO BOX 10 SAN MANUEL AZ 85631	

REMARKS

This receipt was generated by the automated BLM Collections and Billing System and is a paper representation of a portion of the official electronic record contained therein.



August 6, 2004  
GROUPE FINANCIER  
**NORSHIELD**  
FINANCIAL GROUP

RECEIVED  
BUREAU OF  
LAND MANAGEMENT

2004 AUG -5 A 9:15

ARIZONA  
STATE OFFICE  
PHOENIX, ARIZONA

514 875-6755  
Telephone

514 875-2940  
Facsimile

United States Department of the Interior  
Bureau of Land Management  
Arizona State Office  
222 North Central Avenue  
Phoenix, Arizona 85004-2203

342788  
AMC 33845  
316095  
335144  
337099  
352161  
352300  
352778

Dear Sirs,

Re: AMT (USA) Inc

Enclosed please find payment in the amount of \$6,400.00 representing the Annual Maintenance Fee in lieu of assessment work of \$100.00 per claim for the Crow 1, and 63 other mining claims listed on the attached Exhibit "A". This payment is for the 2004-2005 assessment year and is timely submitted before its due date of August 31, 2004.

The names of the claims and their AMC Serial Numbers are listed on the enclosed Exhibit "A", which is part hereof. The claims listed are all owned by:

AMT (USA) Inc  
C/o Norshield Investment Corp  
630 boul Rene Levesque West, Suite 3050  
Montreal, Que H3B 5C7

Please return evidence of this payment to AMT (USA) Inc, care of the address shown above.

Sincerely,

Dora Santschi  
Director

Enclosure

169 @ \$100  
\$16,900.  
C

verify 10/20/04 Sc  
**ENTERED IN COMPUTER**  
9/2/04 MCH

FOR 2004

EXHIBIT A

MAINTENANCE FEES

64 Unpatented Lode Claims in T. 8 S., R. 18E., Secs. 1,3,4,9,10,11 and 15, G&SR B&M,  
Pinal Co. Arizona

Name of Claims	BLM Serial Nos.
Crow 1	AMC 335144
Crow 2	AMC 335145
Crow 3	AMC 335146
Crow 4	AMC 335147
Crow 5	AMC 335148
Crow 6	AMC 335149
Crow 7	AMC 335150
Crow 8	AMC 335151
Crow 9	AMC 335152
Crow 10	AMC 335153
Crow 11	AMC 335154
Crow 12	AMC 335155
Crow 13	AMC 335156
Crow 14	AMC 335157
Crow 15	AMC 335158
Crow 16	AMC 335159
Crow 17	AMC 335160
Crow 20	AMC 335161
Crow 21	AMC 335162
Crow 22	AMC 335163
Crow 23	AMC 335164
Crow 24	AMC 335165
Crow 25	AMC 335166
Crow 26	AMC 335167
Siskon No. 46	AMC 335168
Siskon No. 48	AMC 335169
Siskon No. 51	AMC 335170
Siskon No. 59	AMC 335171
Siskon No. 60	AMC 335172
Siskon No. 64	AMC 335173
Siskon 65	AMC 335174

ARIZONA  
STATE OFFICE  
PHOENIX, ARIZONA

2004 AUG - 5 A 9: 15

RECEIVED  
BUREAU OF  
LAND MANAGEMENT

31

ENTERED IN COMPUTER

9/2/04 *ML*

**FOR 2004**

Name of Claims	BLM Serial Nos.
Siskon 66	AMC 335175
Siskon 67	AMC 335176
Siskon 68	AMC 335177
Siskon 69	AMC 335178
Siskon 70	AMC 335179
Siskon 71	AMC 335180
Siskon 72	AMC 335181
C.C. 8	AMC 335182
C.C. 9	AMC 335183
C.C. 11	AMC 335184
Swallow 1	AMC 337099
Swallow 2	AMC 337100
Swallow 3	AMC 337101
Swallow 4	AMC 337102
Swallow 5	AMC 337103
Swallow 6	AMC 337104
Swallow 7	AMC 337105
Wren 1	AMC 352161
Wren 2	AMC 352162
Wren 3	AMC 352163
Parrot 1	AMC 352164
Parrot 2	AMC 352165
Parrot 3	AMC 352166
Parrot 4	AMC 352167
Parrot 5	AMC 352168
Parrot 6	AMC 352169
Parrot 7	AMC 352170
Parrot 8	AMC 352171
Parrot 9	AMC 352172
Parrot 10	AMC 352173
Parrot 11	AMC 352174
Parrot 12	AMC 352175
Buzzard No. 8	AMC 352176

ARIZONA  
STATE OFFICE  
PHOENIX, ARIZONA

2004 AUG - 5 A 9: 15

RECEIVED  
BUREAU OF  
LAND MANAGEMENT

33

ENTERED IN CO"PUTER

9/2/04 *MAH*



August 6, 2004

GRUPE FINANCIER  
**NORSHIELD**  
FINANCIAL GROUP

514 875-6755  
Telephone

514 875-2940  
Facsimile

United States Department of the Interior  
Bureau of Land Management  
Arizona State Office  
222 North Central Avenue  
Phoenix, Arizona 85004-2203

RECEIVED  
BUREAU OF  
LAND MANAGEMENT  
2004 AUG -5 A 9:15  
ARIZONA  
STATE OFFICE  
PHOENIX, ARIZONA

Dear Sirs,

Re: AMT (USA) Inc

Enclosed please find payment in the amount of \$1,500.00 representing the Annual Maintenance Fee in lieu of assessment work of \$100.00 per claim for the Hawk # 1, and 14 other mining claims listed on the attached Exhibit "A". This payment is for the 2004-2005 assessment year and is timely submitted before its due date of August 31, 2004.

The names of the claims and their AMC Serial Numbers are listed on the enclosed Exhibit "A", which is part hereof. The claims listed are all owned by:

AMT (USA) Inc  
C/o Norshield Investment Corp  
630 boul Rene Levesque West, Suite 3050  
Montreal, Que H3B 5C7

Please return evidence of this payment to AMT (USA) Inc, care of the address shown above.

Sincerely,

Dora Santschi  
Director

Enclosure

ENTERED IN COMPUTER

**FOR 2004**

**EXHIBIT A  
MAINTENANCE FEES**

15 Unpatented Lode Claims in T. 8 S., R. 18E., Secs. 2,3 and 4, G&SR B&M, Pinal Co. Arizona

Name of Claims	BLM Serial Nos.
Hawk #1	AMC 342788
Hawk #2	AMC 342789
Hawk #3	AMC 342790
Hawk #4	AMC 342791
Hawk #5	AMC 342792
Hawk #6	AMC 342793
Hawk #7	AMC 342794
Hawk #8	AMC 342795
Hawk #9	AMC 342796
Hawk #10	AMC 342797
Hawk #11	AMC 342798
Hawk #12	AMC 342799
Hawk #13	AMC 342800
Hawk #14	AMC 342801
Hawk #15	AMC 342802

ARIZONA  
STATE OFFICE  
PHOENIX, ARIZONA

2004 AUG - 5 A 9: 16

RECEIVED  
BUREAU OF  
LAND MANAGEMENT

15

ENTERED IN COMPUTER

9/2/04 *not*





August 6, 2004

GRUPE FINANCIER  
**NORSHIELD**  
FINANCIAL GROUP

United States Department of the Interior  
Bureau of Land Management  
Arizona State Office  
222 North Central Avenue  
Phoenix, Arizona 85004-2203

514 875-6755  
Telephone

514 875-2940  
Facsimile

RECEIVED  
BUREAU OF  
LAND MANAGEMENT  
2004 AUG -5 A 9: 16  
ARIZONA  
STATE OFFICE  
PHOENIX, ARIZONA

Dear Sirs,

Re: AMT (USA) Inc

Enclosed please find payment in the amount of \$3,400.00 representing the Annual Maintenance Fee in lieu of assessment work of \$100.00 per claim for the Granite Hill, and 33 other mining claims listed on the attached Exhibit "A". This payment is for the 2004-2005 assessment year and is timely submitted before its due date of August 31, 2004.

The names of the claims and their AMC Serial Numbers are listed on the enclosed Exhibit "A", which is part hereof. The claims listed are all owned by:

AMT (USA) Inc  
C/o Norshield Investment Corp  
630 boul Rene Levesque West, Suite 3050  
Montreal, Que H3B 5C7

Please return evidence of this payment to AMT (USA) Inc, care of the address shown above.

Sincerely,

Dora Santschi  
Director

Enclosure

ENTERED IN COMPUTER  
9/2/04 MCL

**FOR 2004**

**EXHIBIT A**

**MAINTENANCE FEES**

34 Unpatented Lode Claims in T. 8 S., R. 18E., Secs. 10, 11, 12, 14 and 15, G&SR B&M,  
Pinal Co. Arizona

Name of Claims	BLM Serial Nos.
Granite Hill	AMC 33873 -
American Eagle	AMC 33893
Angusto Lode	AMC 33894
Aurora	AMC 33895
Camino Lode	AMC 33904 -
Copper Cliff	AMC 33951 -
Copper Reef No. 5	AMC 33955
Copper Ridge	AMC 33956
Copper Trail #1	AMC 33957
Copper Trail #2	AMC 33958
Copper Trail #3	AMC 33959
Copper Trail No. 4	AMC 33960
Fraction	AMC 33961
Jupiter	AMC 33964
Kimbro	AMC 33965
Kimbro Eastern	AMC 33966
Mars	AMC 33968 -
North Star	AMC 33986 -
Siskon No. 34	AMC 34022
Siskon No. 35	AMC 34023
Siskon No. 36	AMC 34024
Siskon No. 37	AMC 34025
Siskon No. 38	AMC 34026
Siskon No. 39	AMC 34027
Siskon No. 41	AMC 34029 -
Siskon No. 52	AMC 34036 -
Siskon No. 54	AMC 34038
Siskon No. 55	AMC 34039
Siskon No. 82	AMC 34066 -
Siskon No. 88	AMC 34071
Velasquez	AMC 34072
Velasquez Fraction	AMC 34073
Velascoques Wedge	AMC 34074
Venus	AMC 34075

ARIZONA  
STATE OFFICE  
PHOENIX ARIZONA

2004 AUG - 5 A 9: 16

RECEIVED  
BUREAU OF  
LAND MANAGEMENT

ENTERED IN COMPUTER 34  
12/04 [signature]



August 6, 2004

GRUPE FINANCIER  
**NORSHIELD**  
FINANCIAL

United States Department of the Interior  
Bureau of Land Management  
Arizona State Office  
222 North Central Avenue  
Phoenix, Arizona 85004-2203

514 875-6755  
Telephone

514 875-2940  
Facsimile

RECEIVED  
BUREAU OF  
LAND MANAGEMENT  
2004 AUG - 5 A 9: 16  
ARIZONA  
STATE OFFICE  
PHOENIX, ARIZONA

Dear Sirs,

Re: AMT (USA) Inc

Enclosed please find payment in the amount of \$5,000.00 representing the Annual Maintenance Fee in lieu of assessment work of \$100.00 per claim for the Center Star, and 49 other mining claims listed on the attached Exhibit "A". This payment is for the 2004-2005 assessment year and is timely submitted before its due date of August 31, 2004.

The names of the claims and their AMC Serial Numbers are listed on the enclosed Exhibit "A", which is part hereof. The claims listed are all owned by:

AMT (USA) Inc  
C/o Norshield Investment Corp  
630 boul Rene Levesque West, Suite 3050  
Montreal, Que H3B 5C7

Please return evidence of this payment to AMT (USA) Inc, care of the address shown above.

Sincerely,

Dora Santschi  
Director

Enclosure

ENTERED IN CO'PUTER

9/2/04 MAS

**FOR 2004**

**EXHIBIT A**

**MAINTENANCE FEES**

34 Unpatented Lode Claims in T. 8 S., R. 18E., Secs. 10, 11, 12, 14 and 15, G&SR B&M, Pinal Co. Arizona

Name of Claims	BLM Serial Nos.
Center Star	AMC 316095
Navajo No. 7	AMC 316096
Navajo No. 8	AMC 316097
C.C. 12	AMC 316098
Mary #1	AMC 316100
Whippoorwill	AMC 316101
Redondo	AMC 316102
Paloma	AMC 316103
Paloma Fraction	AMC 316104
Morningside	AMC 316105
Minnesota	AMC 316106
Middle March	AMC 316107
Lone Trail	AMC 316108
Jay Bird	AMC 316109
Hercules	AMC 316110
H-N Fraction 1	AMC 316111
Clark No. 1	AMC 316112
Copper Reef No. 2	AMC 316113
Copper Reef No. 3	AMC 316114
Copper Reef No. 4	AMC 316115
North star No. 1	AMC 316116
North Star No. 2	AMC 316117
North Star No. 3	AMC 316118
Buzzard No. 1	AMC 316119
Buzzard No. 2	AMC 316120
Buzzard No. 3	AMC 316121
Buzzard No. 4	AMC 316122
Buzzard No. 5	AMC 316123
Buzzard No. 6	AMC 316124
Buzzard No. 7	AMC 316125
Albatross No. 1	AMC 316126
Albatross No. 2	AMC 316127
Albatross No. 3	AMC 316128
Albatross No. 4	AMC 316129

ARIZONA  
STATE OFFICE  
PHOENIX, ARIZONA

2004 AUG - 5 A 9: 16

RECEIVED  
BUREAU OF  
LAND MANAGEMENT

ENTERED IN COMPUTER 34  
12/04 AX

**FOR 2004**

<b>Name of Claims</b>	<b>BLM Serial Nos.</b>
Albatross No. 5	AMC 316130
Albatross No. 6	AMC 316131
Albatross No. 7	AMC 316132
Albatross No. 8	AMC 316133
Albatross No. 17	AMC 316134
Siskon No. 40	AMC 316135
Siskon No. 42	AMC 316136
Siskon No. 44	AMC 316137
Siskon No. 53	AMC 316138
Siskon No. 56	AMC 316139
Siskon No. 57	AMC 316140
Siskon No. 58	AMC 316141
Siskon No. 83	AMC 316142
Siskon No. 84	AMC 316143
Siskon No. 85	AMC 316144
Siskon No. 87	AMC 316145

16

ARIZONA  
STATE OFFICE  
PHOENIX, ARIZONA

2004 AUG - 5 A 9: 16

RECEIVED  
BUREAU OF  
LAND MANAGEMENT

ENTERED IN COMPUTER  
9/2/04 MWT



August 6, 2004

United States Department of the Interior  
Bureau of Land Management  
Arizona State Office  
222 North Central Avenue  
Phoenix, Arizona 85004-2203

514 875-6755  
Telephone

514 875-2940  
Facsimile

RECEIVED  
BUREAU OF  
LAND MANAGEMENT  
2004 AUG - 5 A 9: 16  
ARIZONA  
STATE OFFICE  
PHOENIX, ARIZONA

Dear Sirs,

Re: AMT (USA) Inc

Enclosed please find payment in the amount of \$200.00 representing the Annual Maintenance Fee in lieu of assessment work of \$100.00 per claim for the PF and NS#1 mining claims listed on the attached Exhibit "A". This payment is for the 2004-2005 assessment year and is timely submitted before its due date of August 31, 2004.

The names of the claims and their AMC Serial Numbers are listed on the enclosed Exhibit "A", which is part hereof. The claims listed are all owned by:

AMT (USA) Inc  
C/o Norshield Investment Corp  
630 boul Rene Levesque West, Suite 3050  
Montreal, Que H3B 5C7

Please return evidence of this payment to AMT (USA) Inc, care of the address shown above.

Sincerely,

Dora Santschi  
Director

Enclosure

ENTERED IN COMPUTER

9/2/04 MT

**FOR 2004**

**EXHIBIT A**

**MAINTENANCE FEES**

2 Unpatented Lode Claims in T. 8 S., R. 18E., Secs. 11 and 14, G&SR B&M, Pinal Co.  
Arizona

Name of Claims	BLM Serial Nos.
PF	AMC 352300
NS #1	AMC 352301

2

ARIZONA  
STATE OFFICE  
PHOENIX, ARIZONA

2004 AUG - 5 A 9: 16

RECEIVED  
BUREAU OF  
LAND MANAGEMENT

ENTERED IN COMPUTER

9/2/04 MCH

**FOR 2004**

**EXHIBIT A**

**MAINTENANCE FEES**

4 Unpatented Lode Claims in T. 8 S., R. 18E., Sections 11 and 14, G&SR B&M, Pinal Co. Arizona

Name of Claims	BLM Serial Nos.
Moose #2	AMC 33973
Moose #4	AMC 33974
Moose #6	AMC 33975
Moose #8	AMC 33976

4

ARIZONA  
STATE OFFICE  
PHOENIX, ARIZONA

2004 AUG - 5 A 9: 16

RECEIVED  
BUREAU OF  
LAND MANAGEMENT

ENTERED IN COMPUTER

9/2/04 *MA*



**United States Department of the Interior**  
**Bureau of Land Management**  
 BUSINESS & SUPPORT SVCS DIV  
 222 N CENTRAL AVE  
 PHOENIX, AZ 85004 -2203  
 Phone: (602) 417-9200

Receipt	
No:	921799

**Transaction #:** 955911  
**Date of Transaction:** 08/05/2004

<b>CUSTOMER:</b>	NORSHIELD INVESTMENT CORP 630 BOUL RENE LEVESQUE WEST STE 3050 MONTREAL, QU H3B5C7 CANADA
------------------	--

LINE #	QTY	DESCRIPTION	REMARKS	UNIT PRICE	TOTAL
1	1.00	LOCATABLE MINERALS / MINING CLAIMS-NOT NEW-UNADJUD, ONE AUTH NO. ONLY / MINING CLAIM MONEY RECEIVED (455) CASES: AMC335144/\$16900.00	MAINT 2005 (169)	- n/a -	16900.00
<b>TOTAL:</b>					<b>\$16,900.00</b>

PAYMENT INFORMATION			
1	<b>AMOUNT:</b>	\$16,900.00	<b>POSTMARKED:</b> 07/30/2004
	<b>TYPE:</b>	CHECK	<b>RECEIVED:</b> 08/05/2004
	<b>CHECK NO:</b>	000157	
	<b>NAME:</b>	NORSHIELD INVESTMENT CORPORATION 630 BOUL RENE LEVESQUE WEST STE 3050 MONTREAL QU H3B5C7 CANADA	

REMARKS
RE: AMT (USA) INC

This receipt was generated by the automated BLM Collections and Billing System and is a paper representation of a portion of the official electronic record contained therein.

SUPPL PAYMENT

000160

Check Number: 160  
Check Date: Aug 16, 2004

Duplicate

Vendor: United States Dept. of the Interior

Check Amount: \$4,225.00

Item to be Paid - Description  
bal. Annual Maint. Fees

Discount Taken Amount Paid  
4,225.00

Cases ATC 335144

169 claims x \$25.-

Difference of \$100.- vs \$125.-

ARIZONA  
STATE OFFICE  
PHOENIX, ARIZONA

2004 AUG 25 A 11:40

RECEIVED  
BUREAU OF  
LAND MANAGEMENT

ENTERED IN COMPUTER

6/21/01 38

20208451786923-1 LF120 To re-order call Davis • Henderson 1-800-268-5779 (M-F, 8am to 6pm EST)

C1042

PRINTED IN CANADA IMPRIMÉ AU CANADA

- AMC 33845
- AMC 335144
- AMC 337099
- AMC 352161
- AMC 342788
- AMC 316095
- AMC 352300

**United States Department of the Interior**  
**Bureau of Land Management**  
 BUSINESS & SUPPORT SVCS DIV  
 222 N CENTRAL AVE  
 PHOENIX, AZ 85004 -2203  
 Phone: (602) 417-9200

Receipt

No: 940795

<b>Transaction #:</b> 975159	
<b>Date of Transaction:</b> 08/30/2004	
<b>CUSTOMER:</b>	NORSHIELD INVESTMENT CORP 630 BOUL RENE LEVESQUE WEST STE 3050 MONTREAL,QU H3B5C7

LINE #	QTY	DESCRIPTION	REMARKS	UNIT PRICE	TOTAL
1	1.00	LOCATABLE MINERALS / MINING CLAIMS- NOT NEW-UNADJUD,ONE AUTH NO. ONLY / MINING CLAIM MONEY RECEIVED (455) CASES: AMC335144/\$4225.00	SUPPLEMENTAL PAYMENT 2005 (169 ITEMS)	- n/a -	4225.00
<b>TOTAL:</b>					<b>\$4,225.00</b>

PAYMENT INFORMATION			
1	<b>AMOUNT:</b>	\$4,225.00	<b>POSTMARKED:</b> 08/19/2004
	<b>TYPE:</b>	FOREIGN CHECK	<b>RECEIVED:</b> 08/25/2004
	<b>CHECK NO:</b>	000160	
	<b>NAME:</b>	NORSHIELD INVESTMENT CORPORATION 630 BOUL RENE LEVESQUE WEST STE 3050 MONTREAL QU H3B5C7	

REMARKS

This receipt was generated by the automated BLM Collections and Billing System and is a paper representation of a portion of the official electronic record contained therein.

**FOR 2004**

**EXHIBIT A**

**MAINTENANCE FEES**

64 Unpatented Lode Claims in T. 8 S., R. 18E., Secs. 1,3,4,9,10,11 and 15, G&SR B&M,  
Pinal Co. Arizona

Name of Claims	BLM Serial Nos.
Crow 1	AMC 335144
Crow 2	AMC 335145
Crow 3	AMC 335146
Crow 4	AMC 335147
Crow 5	AMC 335148
Crow 6	AMC 335149
Crow 7	AMC 335150
Crow 8	AMC 335151
Crow 9	AMC 335152
Crow 10	AMC 335153
Crow 11	AMC 335154
Crow 12	AMC 335155
Crow 13	AMC 335156
Crow 14	AMC 335157
Crow 15	AMC 335158
Crow 16	AMC 335159
Crow 17	AMC 335160
Crow 20	AMC 335161
Crow 21	AMC 335162
Crow 22	AMC 335163
Crow 23	AMC 335164
Crow 24	AMC 335165
Crow 25	AMC 335166
Crow 26	AMC 335167
Siskon No. 46	AMC 335168
Siskon No. 48	AMC 335169
Siskon No. 51	AMC 335170
Siskon No. 59	AMC 335171
Siskon No. 60	AMC 335172
Siskon No. 64	AMC 335173
Siskon 65	AMC 335174

RECEIVED  
BUREAU OF  
LAND MANAGEMENT  
2004 AUG - 5 A 9:15  
ARIZONA  
STATE OFFICE  
PHOENIX, ARIZONA

31

ENTERED IN COMPUTER  
RM 10/12/04

**FOR 2004**

Name of Claims	BLM Serial Nos.
Siskon 66	AMC 335175
Siskon 67	AMC 335176
Siskon 68	AMC 335177
Siskon 69	AMC 335178
Siskon 70	AMC 335179
Siskon 71	AMC 335180
Siskon 72	AMC 335181
C.C. 8	AMC 335182
C.C. 9	AMC 335183
C.C. 11	AMC 335184
Swallow 1	AMC 337099
Swallow 2	AMC 337100
Swallow 3	AMC 337101
Swallow 4	AMC 337102
Swallow 5	AMC 337103
Swallow 6	AMC 337104
Swallow 7	AMC 337105
Wren 1	AMC 352161
Wren 2	AMC 352162
Wren 3	AMC 352163
Parrot 1	AMC 352164
Parrot 2	AMC 352165
Parrot 3	AMC 352166
Parrot 4	AMC 352167
Parrot 5	AMC 352168
Parrot 6	AMC 352169
Parrot 7	AMC 352170
Parrot 8	AMC 352171
Parrot 9	AMC 352172
Parrot 10	AMC 352173
Parrot 11	AMC 352174
Parrot 12	AMC 352175
Buzzard No. 8	AMC 352176

ARIZONA  
STATE OFFICE  
PHOENIX, ARIZONA

2004 AUG -5 A 9:15

RECEIVED  
BUREAU OF  
LAND MANAGEMENT

33

ENTERED IN COMPUTER

RS 10/12/04



August 6, 2004

GRUPE FINANCIER  
**NORSHIELD**  
FINANCIAL GROUP

514 875-6755  
Telephone

514 875-2940  
Facsimile

United States Department of the Interior  
Bureau of Land Management  
Arizona State Office  
222 North Central Avenue  
Phoenix, Arizona 85004-2203

RECEIVED  
BUREAU OF  
LAND MANAGEMENT  
2004 AUG -5 A 9:15  
ARIZONA  
STATE OFFICE  
PHOENIX, ARIZONA

Dear Sirs,

Re: AMT (USA) Inc

Enclosed please find payment in the amount of \$1,500.00 representing the Annual Maintenance Fee in lieu of assessment work of \$100.00 per claim for the Hawk # 1, and 14 other mining claims listed on the attached Exhibit "A". This payment is for the 2004-2005 assessment year and is timely submitted before its due date of August 31, 2004.

The names of the claims and their AMC Serial Numbers are listed on the enclosed Exhibit "A", which is part hereof. The claims listed are all owned by:

AMT (USA) Inc  
C/o Norshield Investment Corp  
630 boul Rene Levesque West, Suite 3050  
Montreal, Que H3B 5C7

Please return evidence of this payment to AMT (USA) Inc, care of the address shown above.

Sincerely,

Dora Santschi  
Director

Enclosure

**FOR 2004**

**EXHIBIT A**

**MAINTENANCE FEES**

15 Unpatented Lode Claims in T. 8 S., R. 18E., Secs. 2,3 and 4, G&SR B&M, Pinal Co. Arizona

Name of Claims	BLM Serial Nos.
Hawk #1	AMC 342788
Hawk #2	AMC 342789
Hawk #3	AMC 342790
Hawk #4	AMC 342791
Hawk #5	AMC 342792
Hawk #6	AMC 342793
Hawk #7	AMC 342794
Hawk #8	AMC 342795
Hawk #9	AMC 342796
Hawk #10	AMC 342797
Hawk #11	AMC 342798
Hawk #12	AMC 342799
Hawk #13	AMC 342800
Hawk #14	AMC 342801
Hawk #15	AMC 342802

ARIZONA  
STATE OFFICE  
PHOENIX, ARIZONA

2004 AUG - 5 A 9: 16

RECEIVED  
BUREAU OF  
LAND MANAGEMENT

15

ENTERED IN COMPUTER

RS 10/12/04



August 6, 2004

GRUPE FINANCIER  
**NORSHIELD**  
FINANCIAL GROUP

United States Department of the Interior  
Bureau of Land Management  
Arizona State Office  
222 North Central Avenue  
Phoenix, Arizona 85004-2203

514 875-6755  
Telephone

514 875-2940  
Facsimile

Dear Sirs,

Re: AMT (USA) Inc

RECEIVED  
BUREAU OF  
LAND MANAGEMENT  
2004 AUG - 5 A 9: 16  
ARIZONA  
STATE OFFICE  
PHOENIX, ARIZONA

Enclosed please find payment in the amount of \$3,400.00 representing the Annual Maintenance Fee in lieu of assessment work of \$100.00 per claim for the Granite Hill, and 33 other mining claims listed on the attached Exhibit "A". This payment is for the 2004-2005 assessment year and is timely submitted before its due date of August 31, 2004.

The names of the claims and their AMC Serial Numbers are listed on the enclosed Exhibit "A", which is part hereof. The claims listed are all owned by:

AMT (USA) Inc  
C/o Norshield Investment Corp  
630 boul Rene Levesque West, Suite 3050  
Montreal, Que H3B 5C7

Please return evidence of this payment to AMT (USA) Inc, care of the address shown above.

Sincerely,

Dora Santschi  
Director

Enclosure



**FOR 2004**

**EXHIBIT A**

**MAINTENANCE FEES**

34 Unpatented Lode Claims in T. 8 S., R. 18E., Secs. 10, 11, 12, 14 and 15, G&SR B&M,  
Pinal Co. Arizona

Name of Claims	BLM Serial Nos.
Granite Hill	AMC 33873
American Eagle	AMC 33893
Angusto Lode	AMC 33894
Aurora	AMC 33895
Camino Lode	AMC 33904
Copper Cliff	AMC 33951
Copper Reef No. 5	AMC 33955
Copper Ridge	AMC 33956
Copper Trail #1	AMC 33957
Copper Trail #2	AMC 33958
Copper Trail #3	AMC 33959
Copper Trail No. 4	AMC 33960
Fraction	AMC 33961
Jupiter	AMC 33964
Kimbro	AMC 33965
Kimbro Eastern	AMC 33966
Mars	AMC 33968
North Star	AMC 33986
Siskon No. 34	AMC 34022
Siskon No. 35	AMC 34023
Siskon No. 36	AMC 34024
Siskon No. 37	AMC 34025
Siskon No. 38	AMC 34026
Siskon No. 39	AMC 34027
Siskon No. 41	AMC 34029
Siskon No. 52	AMC 34036
Siskon No. 54	AMC 34038
Siskon No. 55	AMC 34039
Siskon No. 82	AMC 34066
Siskon No. 88	AMC 34071
Velasquez	AMC 34072
Velasquez Fraction	AMC 34073
Velascoques Wedge	AMC 34074
Venus	AMC 34075

ARIZONA  
STATE OFFICE  
PHOENIX, ARIZONA

2004 AUG - 5 A 9: 16

RECEIVED  
BUREAU OF  
LAND MANAGEMENT

34

ENTERED IN COMPUTER

RE 10/12/04



August 6, 2004

**GROUPE FINANCIER  
NORSHIELD**  
United States Department of the Interior  
Bureau of Land Management  
Arizona State Office  
222 North Central Avenue  
Phoenix, Arizona 85004-2203

514 875-6755  
Telephone

514 875-2940  
Facsimile

RECEIVED  
BUREAU OF  
LAND MANAGEMENT  
2004 AUG - 5 A 9: 16  
ARIZONA  
STATE OFFICE  
PHOENIX, ARIZONA

Dear Sirs,

Re: AMT (USA) Inc

Enclosed please find payment in the amount of \$5,000.00 representing the Annual Maintenance Fee in lieu of assessment work of \$100.00 per claim for the Center Star, and 49 other mining claims listed on the attached Exhibit "A". This payment is for the 2004-2005 assessment year and is timely submitted before its due date of August 31, 2004.

The names of the claims and their AMC Serial Numbers are listed on the enclosed Exhibit "A", which is part hereof. The claims listed are all owned by:

AMT (USA) Inc  
C/o Norshield Investment Corp  
630 boul Rene Levesque West, Suite 3050  
Montreal, Que H3B 5C7

Please return evidence of this payment to AMT (USA) Inc, care of the address shown above.

Sincerely,

Dora Santschi  
Director

Enclosure

**FOR 2004**

**EXHIBIT A**

**MAINTENANCE FEES**

34 Unpatented Lode Claims in T. 8 S., R. 18E., Secs. 10, 11, 12, 14 and 15, G&SR B&M, Pinal Co. Arizona

Name of Claims	BLM Serial Nos.
Center Star	AMC 316095
Navajo No. 7	AMC 316096
Navajo No. 8	AMC 316097
C.C. 12	AMC 316098
Mary #1	AMC 316100
Whippoorwill	AMC 316101
Redondo	AMC 316102
Paloma	AMC 316103
Paloma Fraction	AMC 316104
Morningside	AMC 316105
Minnesota	AMC 316106
Middle March	AMC 316107
Lone Trail	AMC 316108
Jay Bird	AMC 316109
Hercules	AMC 316110
H-N Fraction 1	AMC 316111
Clark No. 1	AMC 316112
Copper Reef No. 2	AMC 316113
Copper Reef No. 3	AMC 316114
Copper Reef No. 4	AMC 316115
North star No. 1	AMC 316116
North Star No. 2	AMC 316117
North Star No. 3	AMC 316118
Buzzard No. 1	AMC 316119
Buzzard No. 2	AMC 316120
Buzzard No. 3	AMC 316121
Buzzard No. 4	AMC 316122
Buzzard No. 5	AMC 316123
Buzzard No. 6	AMC 316124
Buzzard No. 7	AMC 316125
Albatross No. 1	AMC 316126
Albatross No. 2	AMC 316127
Albatross No. 3	AMC 316128
Albatross No. 4	AMC 316129

ARIZONA  
STATE OFFICE  
PHOENIX, ARIZONA

2004 AUG - 5 A 9 16

RECEIVED  
BUREAU OF  
LAND MANAGEMENT

34  
ENTERED IN COMPUTER  
RS 10/12/04

**FOR 2004**

<b>Name of Claims</b>	<b>BLM Serial Nos.</b>
Albatross No. 5	AMC 316130
Albatross No. 6	AMC 316131
Albatross No. 7	AMC 316132
Albatross No. 8	AMC 316133
Albatross No. 17	AMC 316134
Siskon No. 40	AMC 316135
Siskon No. 42	AMC 316136
Siskon No. 44	AMC 316137
Siskon No. 53	AMC 316138
Siskon No. 56	AMC 316139
Siskon No. 57	AMC 316140
Siskon No. 58	AMC 316141
Siskon No. 83	AMC 316142
Siskon No. 84	AMC 316143
Siskon No. 85	AMC 316144
Siskon No. 87	AMC 316145

16

RECEIVED  
BUREAU OF  
LAND MANAGEMENT  
2004 AUG -5 A 9:16  
ARIZONA  
STATE OFFICE  
PHOENIX, ARIZONA

ENTERED IN COMPUTER

RS 10/12/04



August 6, 2004

United States Department of the Interior  
Bureau of Land Management  
Arizona State Office  
222 North Central Avenue  
Phoenix, Arizona 85004-2203

514 875-6755  
Telephone

514 875-2940  
Facsimile

RECEIVED  
BUREAU OF  
LAND MANAGEMENT  
2004 AUG - 5 A 9: 16  
ARIZONA  
STATE OFFICE  
PHOENIX, ARIZONA

Dear Sirs,

Re: AMT (USA) Inc


Enclosed please find payment in the amount of \$200.00 representing the Annual Maintenance Fee in lieu of assessment work of \$100.00 per claim for the PF and NS#1 mining claims listed on the attached Exhibit "A". This payment is for the 2004-2005 assessment year and is timely submitted before its due date of August 31, 2004.

The names of the claims and their AMC Serial Numbers are listed on the enclosed Exhibit "A", which is part hereof. The claims listed are all owned by:

AMT (USA) Inc  
C/o Norshield Investment Corp  
630 boul Rene Levesque West, Suite 3050  
Montreal, Que H3B 5C7

Please return evidence of this payment to AMT (USA) Inc, care of the address shown above.

Sincerely,

  
Dora Santschi  
Director

Enclosure

**FOR 2004**

**EXHIBIT A**

**MAINTENANCE FEES**

2 Unpatented Lode Claims in T. 8 S., R. 18E., Secs. 11 and 14, G&SR B&M, Pinal Co. Arizona

Name of Claims	BLM Serial Nos.
PF	AMC 352300
NS #1	AMC 352301

2

ARIZONA  
STATE OFFICE  
PHOENIX, ARIZONA

2004 AUG -5 A 9:16

RECEIVED  
BUREAU OF  
LAND MANAGEMENT

ENTERED IN COMPUTER

RE 10/12/04



GRUPE FINANCIER  
**NORSHIELD**  
FINANCIAL GROUP

August 6, 2004  
United States Department of the Interior  
Bureau of Land Management  
Arizona State Office  
222 North Central Avenue  
Phoenix, Arizona 85004-2203

514 875-6755  
Telephone

514 875-2940  
Facsimile

ARIZONA  
STATE OFFICE  
PHOENIX, ARIZONA

2004 AUG - 5 A 9: 16

RECEIVED  
BUREAU OF  
LAND MANAGEMENT

Dear Sirs,

Re: AMT (USA) Inc

Enclosed please find payment in the amount of \$400.00 representing the Annual Maintenance Fee in lieu of assessment work of \$100.00 per claim for the Moose # 2, and 3 other mining claims listed on the attached Exhibit "A". This payment is for the 2004-2005 assessment year and is timely submitted before its due date of August 31, 2004.

The names of the claims and their AMC Serial Numbers are listed on the enclosed Exhibit "A", which is part hereof. The claims listed are all owned by:

AMT (USA) Inc  
C/o Norshield Investment Corp  
630 boul Rene Levesque West, Suite 3050  
Montreal, Que H3B 5C7

Please return evidence of this payment to AMT (USA) Inc, care of the address shown above.

Sincerely,

Dora Santschi  
Director

Enclosure

**FOR 2004**

**EXHIBIT A**

**MAINTENANCE FEES**

4 Unpatented Lode Claims in T. 8 S., R. 18E., Sections 11 and 14, G&SR B&M, Pinal Co. Arizona

Name of Claims	BLM Serial Nos.
Moose #2	AMC 33973
Moose #4	AMC 33974
Moose #6	AMC 33975
Moose #8	AMC 33976

4

RECEIVED  
BUREAU OF  
LAND MANAGEMENT  
2004 AUG -5 A 9:16  
ARIZONA  
STATE OFFICE  
PHOENIX, ARIZONA

ENTERED IN COMPUTER  
RE 10/12/04



**United States Department of the Interior**  
**Bureau of Land Management**  
 BUSINESS & SUPPORT SVCS DIV  
 222 N CENTRAL AVE  
 PHOENIX, AZ 85004 -2203  
 Phone: (602) 417-9200

Receipt	
No.	921799

**Transaction #:** 955911  
**Date of Transaction:** 08/05/2004

<b>CUSTOMER:</b>	NORSHIELD INVESTMENT CORP 630 BOUL RENE LEVESQUE WEST STE 3050 MONTREAL, QU H3B5C7 CANADA
------------------	--

LINE #	QTY	DESCRIPTION	REMARKS	UNIT PRICE	TOTAL
1	1.00	LOCATABLE MINERALS / MINING CLAIMS-NOT NEW-UNADJUD, ONE AUTH NO. ONLY / MINING CLAIM MONEY RECEIVED (455) CASES: AMC335144/\$16900.00	MAINT 2005 (169)	- n/a -	16900.00
<b>TOTAL:</b>					<b>\$16,900.00</b>

PAYMENT INFORMATION																	
1	<table border="1"> <tr> <td><b>AMOUNT:</b></td> <td>\$16,900.00</td> <td><b>POSTMARKED:</b></td> <td>07/30/2004</td> </tr> <tr> <td><b>TYPE:</b></td> <td>CHECK</td> <td><b>RECEIVED:</b></td> <td>08/05/2004</td> </tr> <tr> <td><b>CHECK NO:</b></td> <td>000157</td> <td></td> <td></td> </tr> <tr> <td><b>NAME:</b></td> <td colspan="3">NORSHIELD INVESTMENT CORPORATION                  630 BOUL RENE LEVESQUE WEST                  STE 3050                  MONTREAL QU H3B5C7 CANADA</td> </tr> </table>	<b>AMOUNT:</b>	\$16,900.00	<b>POSTMARKED:</b>	07/30/2004	<b>TYPE:</b>	CHECK	<b>RECEIVED:</b>	08/05/2004	<b>CHECK NO:</b>	000157			<b>NAME:</b>	NORSHIELD INVESTMENT CORPORATION 630 BOUL RENE LEVESQUE WEST STE 3050 MONTREAL QU H3B5C7 CANADA		
<b>AMOUNT:</b>	\$16,900.00	<b>POSTMARKED:</b>	07/30/2004														
<b>TYPE:</b>	CHECK	<b>RECEIVED:</b>	08/05/2004														
<b>CHECK NO:</b>	000157																
<b>NAME:</b>	NORSHIELD INVESTMENT CORPORATION 630 BOUL RENE LEVESQUE WEST STE 3050 MONTREAL QU H3B5C7 CANADA																

**REMARKS**

RE: AMT (USA) INC

This receipt was generated by the automated BLM Collections and Billing System and is a paper representation of a portion of the official electronic record contained therein.

RECEIVED  
 BUREAU OF  
 LAND MANAGEMENT  
 2004 AUG 25 A 11:40  
 ARIZONA  
 STATE OFFICE  
 PHOENIX, ARIZONA

**LEAD FILE NUMBERS: AMC 33845, 316095, 335144, 337099, 342788,  
352161, 352300**

AMC NUMBER (S)	AMOUNT	LEAD FILE NUMBER
33873	100	AMC 33845
33893-33895	300	"
33904	100	"
33951	100	"
33955-33961	700	"
33964-33966	300	"
33968	100	"
33973-33976	400	"
33986	100	"
34022-34027	600	"
34029	100	"
34036	100	"
34038-34039	200	"
34066	100	"
34071-34075	500	"
316095-316098	400	316095
316100-316145	4600	"
335144-335184	4100	335144
337099-337105	700	337099
342788-342802	1500	342788
352161-352176	1600	352161
352300-352301	200	352300
<b>GRAND TOTAL:</b>	<b>\$16,900</b>	

ENTERED INTO COMPUTER

8/11/03 PB



August 8, 2003  
GROUPE FINANCIER  
**NORSHIELD**  
FINANCIAL GROUP

514 875-6755  
Telephone

514 875-2940  
Facsimile

United States Department of the Interior  
Bureau of Land Management  
Arizona State Office  
222 North Central Avenue  
Phoenix, Arizona 85004-2203

Dear Sirs,

Re: AMT (USA) Inc

Enclosed please find payment in the amount of \$400.00 representing the Annual Maintenance Fee in lieu of assessment work of \$100.00 per claim for the Moose # 2, and 3 other mining claims listed on the attached Exhibit "A". This payment is for the 2003-2004 assessment year and is timely submitted before its due date of August 31, 2003.

The names of the claims and their AMC Serial Numbers are listed on the enclosed Exhibit "A", which is part hereof. The claims listed are all owned by:

AMT (USA) Inc  
C/o Norshield Investment Corp  
630 boul Rene Levesque West, Suite 3050  
Montreal, Que H3B 5C7

Please return evidence of this payment to AMT (USA) Inc, care of the address shown above.

Sincerely,

Dora Santschi  
Director

Enclosure

RECEIVED  
BUREAU OF  
LAND MANAGEMENT  
2003 AUG -5 P 1:59  
ARIZONA  
STATE OFFICE  
PHOENIX, ARIZONA

ENTERED INTO COMPUTER

**EXHIBIT A**

**MAINTENANCE FEES**

For 2003

4 Unpatented Lode Claims in T. 8 S., R. 18E., Sections 11 and 14, G&SR B&M, Pinal Co. Arizona

Name of Claims	BLM Serial Nos.
Moose #2	AMC 33973
Moose #4	AMC 33974
Moose #6	AMC 33975
Moose #8	AMC 33976

4

RECEIVED  
BUREAU OF  
LAND MANAGEMENT  
2003 AUG - 5 P 1:59  
ARIZONA  
STATE OFFICE  
PHOENIX, ARIZONA

**ENTERED INTO COMPUTER**

8/11/03 PB



GRUPE FINANCIER  
**NORSHIELD**  
FINANCIAL GROUP

August 8, 2003

514 875-6755  
Telephone

514 875-2940  
Facsimile

United States Department of the Interior  
Bureau of Land Management  
Arizona State Office  
222 North Central Avenue  
Phoenix, Arizona 85004-2203

Dear Sirs,

Re: AMT (USA) Inc

Enclosed please find payment in the amount of \$6,400.00 representing the Annual Maintenance Fee in lieu of assessment work of \$100.00 per claim for the Crow 1, and 63 other mining claims listed on the attached Exhibit "A". This payment is for the 2003-2004 assessment year and is timely submitted before its due date of August 31, 2003.

The names of the claims and their AMC Serial Numbers are listed on the enclosed Exhibit "A", which is part hereof. The claims listed are all owned by:

AMT (USA) Inc  
C/o Norshield Investment Corp  
630 boul Rene Levesque West, Suite 3050  
Montreal, Que H3B 5C7

Please return evidence of this payment to AMT (USA) Inc, care of the address shown above.

Sincerely,

Dora Santschi  
Director

Enclosure

RECEIVED  
BUREAU OF  
LAND MANAGEMENT  
2003 AUG - 5 P 1:59  
ARIZONA  
STATE OFFICE  
PHOENIX, ARIZONA

**ENTERED INTO COMPUTER**

8/11/03 PB

EXHIBIT A

MAINTENANCE FEES

For 2003

64 Unpatented Lode Claims in T. 8 S., R. 18E., Secs. 1,3,4,9,10,11 and 15, G&SR B&M,  
Pinal Co. Arizona

Name of Claims	BLM Serial Nos.
Crow 1	AMC 335144
Crow 2	AMC 335145
Crow 3	AMC 335146
Crow 4	AMC 335147
Crow 5	AMC 335148
Crow 6	AMC 335149
Crow 7	AMC 335150
Crow 8	AMC 335151
Crow 9	AMC 335152
Crow 10	AMC 335153
Crow 11	AMC 335154
Crow 12	AMC 335155
Crow 13	AMC 335156
Crow 14	AMC 335157
Crow 15	AMC 335158
Crow 16	AMC 335159
Crow 17	AMC 335160
Crow 20	AMC 335161
Crow 21	AMC 335162
Crow 22	AMC 335163
Crow 23	AMC 335164
Crow 24	AMC 335165
Crow 25	AMC 335166
Crow 26	AMC 335167
Siskon No. 46	AMC 335168
Siskon No. 48	AMC 335169
Siskon No. 51	AMC 335170
Siskon No. 59	AMC 335171
Siskon No. 60	AMC 335172
Siskon No. 64	AMC 335173
Siskon 65	AMC 335174

RECEIVED  
BUREAU OF  
LAND MANAGEMENT  
2003 AUG -5 P 1:59  
ARIZONA  
STATE OFFICE  
PHOENIX, ARIZONA

31

ENTERED INTO COMPUTER

8/11/03 RB

Name of Claims	BLM Serial Nos.
Siskon 66	AMC 335175
Siskon 67	AMC 335176
Siskon 68	AMC 335177
Siskon 69	AMC 335178
Siskon 70	AMC 335179
Siskon 71	AMC 335180
Siskon 72	AMC 335181
C.C. 8	AMC 335182
C.C. 9	AMC 335183
C.C. 11	AMC 335184
Swallow 1	AMC 337099
Swallow 2	AMC 337100
Swallow 3	AMC 337101
Swallow 4	AMC 337102
Swallow 5	AMC 337103
Swallow 6	AMC 337104
Swallow 7	AMC 337105
Wren 1	AMC 352161
Wren 2	AMC 352162
Wren 3	AMC 352163
Parrot 1	AMC 352164
Parrot 2	AMC 352165
Parrot 3	AMC 352166
Parrot 4	AMC 352167
Parrot 5	AMC 352168
Parrot 6	AMC 352169
Parrot 7	AMC 352170
Parrot 8	AMC 352171
Parrot 9	AMC 352172
Parrot 10	AMC 352173
Parrot 11	AMC 352174
Parrot 12	AMC 352175
Buzzard No. 8	AMC 352176

33

RECEIVED  
BUREAU OF  
LAND MANAGEMENT  
2003 AUG -5 P 1:59  
ARIZONA  
STATE OFFICE  
PHOENIX, ARIZONA

ENTERED INTO COMPUTER

8/11/03 PB



August 8, 2003

GROUPE FINANCIER  
**NORSHIELD**  
FINANCIER

United States Department of the Interior  
Bureau of Land Management  
Arizona State Office  
222 North Central Avenue  
Phoenix, Arizona 85004-2203

514 875-6755  
Telephone

514 875-2940  
Facsimile

Dear Sirs,

Re: AMT (USA) Inc

Enclosed please find payment in the amount of \$5,000.00 representing the Annual Maintenance Fee in lieu of assessment work of \$100.00 per claim for the Center Star, and 49 other mining claims listed on the attached Exhibit "A". This payment is for the 2003-2004 assessment year and is timely submitted before its due date of August 31, 2003.

The names of the claims and their AMC Serial Numbers are listed on the enclosed Exhibit "A", which is part hereof. The claims listed are all owned by:

AMT (USA) Inc  
C/o Norshield Investment Corp  
630 boul Rene Levesque West, Suite 3050  
Montreal, Que H3B 5C7

Please return evidence of this payment to AMT (USA) Inc, care of the address shown above.

Sincerely,

Dora Santschi  
Director

Enclosure

RECEIVED  
BUREAU OF  
LAND MANAGEMENT  
2003 AUG - 5 P 1:59  
ARIZONA  
STATE OFFICE  
PHOENIX, ARIZONA

**ENTERED INTO COMPUTER**

8/11/03 PB



**EXHIBIT A**

**MAINTENANCE FEES**

For 2003  
 34 Unpatented Lode Claims in T. 8 S., R. 18E., Secs. 10, 11, 12, 14 and 15, G&SR B&M,  
 Pinal Co. Arizona

Name of Claims	BLM Serial Nos.
Center Star	AMC 316095
Navajo No. 7	AMC 316096
Navajo No. 8	AMC 316097
C.C. 12	AMC 316098
Mary #1	AMC 316100
Whippoorwill	AMC 316101
Redondo	AMC 316102
Paloma	AMC 316103
Paloma Fraction	AMC 316104
Morningside	AMC 316105
Minnesota	AMC 316106
Middle March	AMC 316107
Lone Trail	AMC 316108
Jay Bird	AMC 316109
Hercules	AMC 316110
H-N Fraction 1	AMC 316111
Clark No. 1	AMC 316112
Copper Reef No. 2	AMC 316113
Copper Reef No. 3	AMC 316114
Copper Reef No. 4	AMC 316115
North star No. 1	AMC 316116
North Star No. 2	AMC 316117
North Star No. 3	AMC 316118
Buzzard No. 1	AMC 316119
Buzzard No. 2	AMC 316120
Buzzard No. 3	AMC 316121
Buzzard No. 4	AMC 316122
Buzzard No. 5	AMC 316123
Buzzard No. 6	AMC 316124
Buzzard No. 7	AMC 316125
Albatross No. 1	AMC 316126
Albatross No. 2	AMC 316127
Albatross No. 3	AMC 316128
Albatross No. 4	AMC 316129

ARIZONA  
 STATE OFFICE  
 PHOENIX, ARIZONA

RECEIVED  
 BUREAU OF  
 LAND MANAGEMENT  
 2003 AUG -5 P 1:59

34

**ENTERED INTO COMPUTER**

8/11/03 RE

Name of Claims	BLM Serial Nos.
Albatross No. 5	AMC 316130
Albatross No. 6	AMC 316131
Albatross No. 7	AMC 316132
Albatross No. 8	AMC 316133
Albatross No. 17	AMC 316134
Siskon No. 40	AMC 316135
Siskon No. 42	AMC 316136
Siskon No. 44	AMC 316137
Siskon No. 53	AMC 316138
Siskon No. 56	AMC 316139
Siskon No. 57	AMC 316140
Siskon No. 58	AMC 316141
Siskon No. 83	AMC 316142
Siskon No. 84	AMC 316143
Siskon No. 85	AMC 316144
Siskon No. 87	AMC 316145

16

ARIZONA  
STATE OFFICE  
PHOENIX, ARIZONA

2003 AUG - 5 P 1: 59

RECEIVED  
BUREAU OF  
LAND MANAGEMENT

ENTERED INTO COMPUTER

8/11/03 PB



August 8, 2003

United States Department of the Interior  
Bureau of Land Management  
Arizona State Office  
222 North Central Avenue  
Phoenix, Arizona 85004-2203

514 875-6755 Telephone  
514 875-2940 Facsimile

Dear Sirs,

Re: AMT (USA) Inc

Enclosed please find payment in the amount of \$200.00 representing the Annual Maintenance Fee in lieu of assessment work of \$100.00 per claim for the PF and NS#1 mining claims listed on the attached Exhibit "A". This payment is for the 2003-2004 assessment year and is timely submitted before its due date of August 31, 2003.

The names of the claims and their AMC Serial Numbers are listed on the enclosed Exhibit "A", which is part hereof. The claims listed are all owned by:

AMT (USA) Inc  
C/o Norshield Investment Corp  
630 boul Rene Levesque West, Suite 3050  
Montreal, Que H3B 5C7

Please return evidence of this payment to AMT (USA) Inc, care of the address shown above.

Sincerely,

Dora Santschi  
Director

Enclosure

RECEIVED  
BUREAU OF  
LAND MANAGEMENT  
2003 AUG -5 P 1:59  
ARIZONA  
STATE OFFICE  
PHOENIX, ARIZONA

ENTERED INTO COMPUTER

8/11/03 RB

**EXHIBIT A**

**MAINTENANCE FEES**

For 2003

2 Unpatented Lode Claims in T. 8 S., R. 18E., Secs. 11 and 14, G&SR B&M, Pinal Co.  
Arizona

Name of Claims	BLM Serial Nos.
PF	AMC 352300
NS #1	AMC 352301

2

ARIZONA  
STATE OFFICE  
PHOENIX, ARIZONA

2003 AUG -5 P 2:00

RECEIVED  
BUREAU OF  
LAND MANAGEMENT

**ENTERED INTO COMPUTER**

8/11/03 PB



August 8, 2003

GRUPE FINANCIER  
**NORSHIELD**  
FINANCIAL GROUP

514 875-6755  
Telephone

514 875-2940  
Facsimile

United States Department of the Interior  
Bureau of Land Management  
Arizona State Office  
222 North Central Avenue  
Phoenix, Arizona 85004-2203

Dear Sirs,

Re: AMT (USA) Inc

Enclosed please find payment in the amount of \$3,400.00 representing the Annual Maintenance Fee in lieu of assessment work of \$100.00 per claim for the Granite Hill, and 33 other mining claims listed on the attached Exhibit "A". This payment is for the 2003-2004 assessment year and is timely submitted before its due date of August 31, 2003.

The names of the claims and their AMC Serial Numbers are listed on the enclosed Exhibit "A", which is part hereof. The claims listed are all owned by:

AMT (USA) Inc  
C/o Norshield Investment Corp  
630 boul Rene Levesque West, Suite 3050  
Montreal, Que H3B 5C7

Please return evidence of this payment to AMT (USA) Inc, care of the address shown above.

Sincerely,

Dora Santschi  
Director

Enclosure

RECEIVED  
BUREAU OF  
LAND MANAGEMENT  
2003 AUG - 5 P 1: 59  
ARIZONA  
STATE OFFICE  
PHOENIX, ARIZONA

**ENTERED INTO COMPUTER**

8/11/03 FB

**EXHIBIT A**

**MAINTENANCE FEES**

For 2003

34 Unpatented Lode Claims in T. 8 S., R. 18E., Secs. 10, 11, 12, 14 and 15, G&SR B&M,  
Pinal Co. Arizona

Name of Claims	BLM Serial Nos.
Granite Hill	AMC 33873
American Eagle	AMC 33893
Angusto Lode	AMC 33894
Aurora	AMC 33895
Camino Lode	AMC 33904
Copper Cliff	AMC 33951
Copper Reef No. 5	AMC 33955
Copper Ridge	AMC 33956
Copper Trail #1	AMC 33957
Copper Trail #2	AMC 33958
Copper Trail #3	AMC 33959
Copper Trail No. 4	AMC 33960
Fraction	AMC 33961
Jupiter	AMC 33964
Kimbro	AMC 33965
Kimbro Eastern	AMC 33966
Mars	AMC 33968
North Star	AMC 33986
Siskon No. 34	AMC 34022
Siskon No. 35	AMC 34023
Siskon No. 36	AMC 34024
Siskon No. 37	AMC 34025
Siskon No. 38	AMC 34026
Siskon No. 39	AMC 34027
Siskon No. 41	AMC 34029
Siskon No. 52	AMC 34036
Siskon No. 54	AMC 34038
Siskon No. 55	AMC 34039
Siskon No. 82	AMC 34066
Siskon No. 88	AMC 34071
Velasquez	AMC 34072
Velasquez Fraction	AMC 34073
Velascoques Wedge	AMC 34074
Venus	AMC 34075

PHOENIX, ARIZONA  
 STATE OFFICE  
 ARIZONA

RECEIVED  
 BUREAU OF  
 LAND MANAGEMENT  
 2003 AUG - 5 P 1:59

34

**ENTERED INTO COMPUTER**

8/11/03 FB



August 8, 2003

GRUPE FINANCIER  
**NORSHIELD**  
FINANCIAL GROUP

514 875-6755  
Telephone

514 875-2940  
Facsimile

United States Department of the Interior  
Bureau of Land Management  
Arizona State Office  
222 North Central Avenue  
Phoenix, Arizona 85004-2203

Dear Sirs,

Re: AMT (USA) Inc

Enclosed please find payment in the amount of \$1,500.00 representing the Annual Maintenance Fee in lieu of assessment work of \$100.00 per claim for the Hawk # 1, and 14 other mining claims listed on the attached Exhibit "A". This payment is for the 2003-2004 assessment year and is timely submitted before its due date of August 31, 2003.

The names of the claims and their AMC Serial Numbers are listed on the enclosed Exhibit "A", which is part hereof. The claims listed are all owned by:

AMT (USA) Inc  
C/o Norshield Investment Corp  
630 boul Rene Levesque West, Suite 3050  
Montreal, Que H3B 5C7

Please return evidence of this payment to AMT (USA) Inc, care of the address shown above.

Sincerely,

Dora Santschi  
Director

Enclosure

RECEIVED  
BUREAU OF  
LAND MANAGEMENT  
2003 AUG - 5 P 1:59  
ARIZONA  
STATE OFFICE  
PHOENIX, ARIZONA

**ENTERED INTO COMPUTER**

8/11/03 PB

EXHIBIT A

MAINTENANCE FEES

For 2003

15 Unpatented Lode Claims in T. 8 S., R. 18E., Secs. 2,3 and 4, G&SR B&M, Pinal Co.  
Arizona

Name of Claims	BLM Serial Nos.
Hawk #1	AMC 342788
Hawk #2	AMC 342789
Hawk #3	AMC 342790
Hawk #4	AMC 342791
Hawk #5	AMC 342792
Hawk #6	AMC 342793
Hawk #7	AMC 342794
Hawk #8	AMC 342795
Hawk #9	AMC 342796
Hawk #10	AMC 342797
Hawk #11	AMC 342798
Hawk #12	AMC 342799
Hawk #13	AMC 342800
Hawk #14	AMC 342801
Hawk #15	AMC 342802

15

ARIZONA  
STATE OFFICE  
PHOENIX, ARIZONA

2003 AUG - 5 P 1:59

RECEIVED  
BUREAU OF  
LAND MANAGEMENT

ENTERED INTO COMPUTER

8/11/03 PB



**United States Department of the Interior  
Bureau of Land Management**

BUSINESS & SUPPORT SVCS DIV  
222 N CENTRAL AVE  
PHOENIX, AZ 85004 -2203  
Phone: (602) 417-9200

Receipt	
No:	724458

**Transaction #:** 753721  
**Date of Transaction:** 08/06/2003

CUSTOMER:	AMT C/O NORSHIELD INVESTMENT 630 BOUL RENE LEVESQUE W-#3050 MONTREAL,QU H3B5C7 CANADA
-----------	--

LINE #	QTY	DESCRIPTION	REMARKS	UNIT PRICE	TOTAL
1	1.00	LOCATABLE MINERALS / MINING CLAIMS-NOT NEW-UNADJUD,ONE AUTH NO. ONLY / MINING CLAIM MONEY RECEIVED (455) <b>CASES:</b> AMC33873/\$16900.00	MAINT 2004 (169)	- n/a -	16900.00

**TOTAL: \$16,900.00**

PAYMENT INFORMATION

1	AMOUNT:	\$16,900.00	POSTMARKED:	08/04/2003
	TYPE:	FOREIGN CHECK	RECEIVED:	08/06/2003
	CHECK NO:	000097		
	NAME:	NORSHIELD INVESMENT CORPORATION C/O NORSHIELD INVESTMENT 630 BOUL RENE LEVESQUE W-#30 MONTREAL QU H3B5C7 CANADA		

REMARKS

This receipt was generated by the automated BLM Collections and Billing System and is a paper representation of a portion of the official electronic record contained therein.

Receipt No. 544318

LEAD FILE #'S \_\_\_\_\_

Trans No. 568950

AMC 316095

AMC Number	Code	Amount
316095-316098	482	400-
316100-316145	482	4600-
<b>TOTAL:</b>		\$5000-

AMC Number	Code	Amount
<b>TOTAL:</b>		\$

Date of Doc 8/20/2002

Date Entered: 9/17/2002 RS

Date of Rec't 8/20/2002

Date Verified: 10/7/02 TK

Amount Rec'd \$5000.00

Sent to Accts: 10/7/02

Amount Earned \$5000.00

Date Earned: \_\_\_\_\_

- 480 POL
- 481 NOI
- 482 MAINT
- 396 TRANS
- 635 AMEND

NOTES:

August 9, 2002

United States Department of the Interior  
Bureau of Land Management  
Arizona State Office  
222 North Central Avenue  
Phoenix, Arizona 85004-2203

Dear Sirs,

Re: AMT (USA) Inc

Enclosed please find payment in the amount of \$5,000.00 representing the Annual Maintenance Fee in lieu of assessment work of \$100.00 per claim for the Center Star, and 49 other mining claims listed on the attached Exhibit "A". This payment is for the 2002-2003 assessment year and is timely submitted before its due date of August 31, 2002.

The names of the claims and their AMC Serial Numbers are listed on the enclosed Exhibit "A", which is part hereof. The claims listed are all owned by:

AMT (USA) Inc  
C/o Norshield Investment Corp  
630 boul Rene Levesque West, Suite 3050  
Montreal, Que H3B

Please return evidence of this payment to AMT (USA) Inc, care of the address shown above.

Sincerely,



Ddra Santschi  
Director

Enclosure

2002 AUG 20 A 10: 21  
BUREAU OF  
LAND MANAGEMENT  
ARIZONA  
STATE OFFICE  
PHOENIX, ARIZONA

10/7/02TK  
VERIFIED

**EXHIBIT A**

**MAINTENANCE FEES**

**For 2002**

34 Unpatented Lode Claims in T. 8 S., R. 18E., Secs. 10, 11,12, 14 and 15, G&SR B&M,  
Pinal Co. Arizona

<b>Name of Claims</b>	<b>BLM Serial Nos.</b>
Center Star	AMC 316095
Navajo No. 7	AMC 316096
Navajo No. 8	AMC 316097
C.C. 12	AMC 316098
Mary #1	AMC 316100
Whippoorwill	AMC 316101
Redondo	AMC 316102
Paloma	AMC 316103
Paloma Fraction	AMC 316104
Morningside	AMC 316105
Minnesota	AMC 316106
Middle March	AMC 316107
Lone Trail	AMC 316108
Jay Bird	AMC 316109
Hercules	AMC 316110
H-N Fraction 1	AMC 316111
Clark No. 1	AMC 316112
Copper Reef No. 2	AMC 316113
Copper Reef No. 3	AMC 316114
Copper Reef No. 4	AMC 316115
North star No. 1	AMC 316116
North Star No. 2	AMC 316117
North Star No. 3	AMC 316118
Buzzard No. 1	AMC 316119
Buzzard No. 2	AMC 316120
Buzzard No. 3	AMC 316121
Buzzard No. 4	AMC 316122
Buzzard No. 5	AMC 316123
Buzzard No. 6	AMC 316124
Buzzard No. 7	AMC 316125
Albatross No. 1	AMC 316126
Albatross No. 2	AMC 316127
Albatross No. 3	AMC 316128
Albatross No. 4	AMC 316129

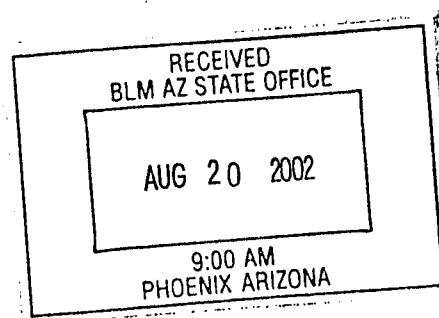
RECEIVED  
BUREAU OF  
LAND MANAGEMENT  
ARIZONA  
STATE OFFICE  
PHOENIX, ARIZONA

2002 AUG 20 A 10:21

ENTERED IN COMPUTER  
RS 9/17/2002

Name of Claims	BLM Serial Nos.
Albatross No. 5	AMC 316130
Albatross No. 6	AMC 316131
Albatross No. 7	AMC 316132
Albatross No. 8	AMC 316133
Albatross No. 17	AMC 316134
Siskon No. 40	AMC 316135
Siskon No. 42	AMC 316136
Siskon No. 44	AMC 316137
Siskon No. 53	AMC 316138
Siskon No. 56	AMC 316139
Siskon No. 57	AMC 316140
Siskon No. 58	AMC 316141
Siskon No. 83	AMC 316142
Siskon No. 84	AMC 316143
Siskon No. 85	AMC 316144
Siskon No. 87	AMC 316145

50-*ell*



ENTERED IN COMPUTER  
9/17/2002 *RE*

**United States Department of the Interior**  
**Bureau of Land Management**  
 BUSINESS & SUPPORT SVCS DIV  
 222 N CENTRAL AVE  
 PHOENIX, AZ 85004 -2203  
 Phone: (602) 417-9200

Receipt	
No:	544318

<b>Transaction #:</b> 568950
<b>Date of Transaction:</b> 08/20/2002
<b>CUSTOMER:</b> AMAT (USA) C/O NORSHIELD INVESTMENT CORP 630 BOUL RENE LEVESQUE W #3050 MONTREAL, QUE H3B 00000

LINE #	QTY	DESCRIPTION	REMARKS	UNIT PRICE	TOTAL
1	1.00	LOCATABLE MINERALS / MINING CLAIMS-NOT NEW-UNADJUD,ONE AUTH NO. ONLY / MINING CLAIM MONEY RECEIVED (455) <b>CASES:</b> AMC316095/\$5000.00	MAINT 2003 (50)	- n/a -	5000.00
<b>TOTAL:</b>					<b>\$5,000.00</b>

PAYMENT INFORMATION			
1	AMOUNT:	\$5,000.00	POSTMARKED: 08/19/2002
	TYPE:	CHECK	RECEIVED: 08/20/2002
	CHECK NO:	28	
	NAME:	NORSHIELD INVESTMENT CORPORATION C/O NORSHIELD INVESTMENT COR 630 BOUL RENE LEVESQUE W #30 MONTREAL, QUE H3B 00000	

REMARKS

This receipt was generated by the automated BLM Collections and Billing System and is a paper representation of a portion of the official electronic record contained therein.

Receipt No. 373416

LEAD FILE #'S 316095

Trans No. 392227

AMC Number	Code	Amount
316095 - 316098	482	400
316100 - 316145	↓	4600
<b>TOTAL:</b>	482	\$5000. <sup>00</sup>

AMC Number	Code	Amount
<b>TOTAL:</b>		\$

Date of Doc 9/5/2001

Date Entered: 10/23/2001 dj

Date of Rec't 9-5-01

Date Verified: 11

Amount Rec'd \$5000.00

Sent to Accts: \_\_\_\_\_

Amount Earned 5000.00

Date Earned: \_\_\_\_\_

- 480 POL
- 481 NOI
- 482 MAINT
- 396 TRANS
- 635 AMEND

NOTES:

August 27, 2001

United States Department of the Interior  
Bureau of Land Management  
Arizona State Office  
222 North Central Avenue  
Phoenix, Arizona 85004-2203

RECEIVED  
BUREAU OF  
LAND MANAGEMENT  
2001 SEP - 5 A 10: 01  
ARIZONA  
STATE OFFICE  
PHOENIX, ARIZONA

Gentlemen:

Enclosed please find AMT's check in the amount of \$5,000.00 representing payment of an Annual Maintenance Fee in lieu of assessment work of \$100.00 per claim for the Center Star and 49 other mining claims listed on the attached Exhibit 'A'. This payment is for the 2001-2002 assessment year and is timely submitted before its due date of August 31, 2001.

The names of the claims and their AMC Serial Numbers are listed on the attached Exhibit 'A' which is a part hereof. The claims listed are all owned by:

AMT (USA) Inc.  
7400 North Oracle Road, Suite 343  
Tucson, Arizona 85704  
(520) 544-8815

Please return evidence of this payment to AMT (USA) Inc., at the address shown above.

Sincerely,



Allan K. Cameron  
Vice President & Controller

Attachments

**POSTMARKED  
TIMELY**





(USA) INC.

**EXHIBIT A**

**MAINTENANCE FEES**

**For 2001**

50 Unpatented Lode Claims in T. 8 S., R. 18E., Secs. 10, 11,12, 14 and 15, G&SR B&M, Pinal Co. Arizona

Name of Claims	BLM Serial Nos.
Center Star	AMC 316095
Navajo No. 7	AMC 316096
Navajo No. 8	AMC 316097
C.C. 12	AMC 316098
Mary #1	AMC 316100
Whippoorwill	AMC 316101
Redondo	AMC 316102
Paloma	AMC 316103
Paloma Fraction	AMC 316104
Morningside	AMC 316105
Minnesota	AMC 316106
Middle March	AMC 316107
Lone Trail	AMC 316108
Jay Bird	AMC 316109
Hercules	AMC 316110
H-N Fraction 1	AMC 316111
Clark No. 1	AMC 316112
Copper Reef No. 2	AMC 316113
Copper Reef No. 3	AMC 316114
Copper Reef No. 4	AMC 316115
North star No. 1	AMC 316116
North Star No. 2	AMC 316117
North Star No. 3	AMC 316118
Buzzard No. 1	AMC 316119
Buzzard No. 2	AMC 316120
Buzzard No. 3	AMC 316121
Buzzard No. 4	AMC 316122
Buzzard No. 5	AMC 316123
Buzzard No. 6	AMC 316124
Buzzard No. 7	AMC 316125
Albatross No. 1	AMC 316126
Albatross No. 2	AMC 316127
Albatross No. 3	AMC 316128
Albatross No. 4	AMC 316129

ARIZONA  
STATE OFFICE  
PHOENIX, ARIZONA

2001 SEP -5 A 10:01

RECEIVED  
BUREAU OF  
LAND MANAGEMENT

AMT (USA) INC.

7400 North Oracle Road, Suite 343, Tucson, AZ 85704-6342 ▲ Phone (520) 544-8815 ▲ Fax (520) 544-8507



AMT (USA) INC.

Name of Claims	BLM Serial Nos.
Albatross No. 5	AMC 316130
Albatross No. 6	AMC 316131
Albatross No. 7	AMC 316132
Albatross No. 8	AMC 316133
Albatross No. 17	AMC 316134
Siskon No. 40	AMC 316135
Siskon No. 42	AMC 316136
Siskon No. 44	AMC 316137
Siskon No. 53	AMC 316138
Siskon No. 56	AMC 316139
Siskon No. 57	AMC 316140
Siskon No. 58	AMC 316141
Siskon No. 83	AMC 316142
Siskon No. 84	AMC 316143
Siskon No. 85	AMC 316144
Siskon No. 87	AMC 316145

50-C

RECEIVED  
BUREAU OF  
LAND MANAGEMENT  
2001 SEP -5 A 10: 01  
ARIZONA  
STATE OFFICE  
PHOENIX, ARIZONA

AMT (USA) INC.

7400 North Oracle Road, Suite 343, Tucson, AZ 85704-6342 ▲ Phone (520) 544-8815 ▲ Fax (520) 544-8507

**United States Department of the Interior  
Bureau of Land Management**  
BUSINESS & SUPPORT SVCS DIV  
222 N CENTRAL AVE  
PHOENIX, AZ 85004 -2203  
Phone: (602) 417-9200

Receipt	
No:	373416

<b>Transaction #:</b> 392227					
<b>Date of Transaction:</b> 09/05/2001					
CUSTOMER:		AMT (USA) INC 7400 N ORACLE RD STE 343 TUCSON, AZ 85704			
LINE #	QTY	COMMODITY / SUBJECT / ACTION / PRODUCT	REMARKS	UNIT PRICE	TOTAL
1	1.00	LOCATABLE MINERALS / MINING CLAIMS-NOT NEW-UNADJUD, ONE AUTH NO. ONLY / MINING CLAIM MONEY RECEIVED (455)	MAINT 2002 (50)	- n/a -	\$5,000.00
<b>TOTAL:</b>					<b>\$5,000.00</b>

PAYMENT INFORMATION			
1	AMOUNT:	\$5,000.00	POSTMARKED: 08/31/2001
	TYPE:	CHECK	RECEIVED: 09/05/2001
	CHECK NO:	04888	
	NAME:	AMT 7400 N ORACLE RD STE 343 TUCSON AZ 85704	

REMARKS

CASE SERIAL NUMBER INFORMATION		
TRNS #	LINE #	CASES
392227	1	AMC316095/\$5000.00

This receipt was generated by the automated BLM Collections and Billings System and is a paper representation of a portion of the official electronic record contained therein.

**ENTERED INTO COMPUTER**  
10/23/01 aj

**POSTMARKED  
TIMELY**

Receipt #: 176593

Amount Received: 5000

Date: 8/25/00

Transaction #: 189835

Lead #: ~~316095~~

316095

AMC #	Code	\$\$\$\$
<del>316095 - 316145</del>	<del>482</del>	<del>5000</del>
316095 - 316098	482	400
316100 - 316145	482	4600

AMC #	Code	\$\$\$\$

Total: 5000

- 480----POL-----\$5
- 481----NOI-----\$5
- 482----Maint---\$100
- 396----Trf.-----\$5
- 635----Amd.-----\$5
- 379----Refund

Entered: 8/29/00 L  
Date

Verified: Ac 10-5-00  
Date

Sent to Accounts: 10-5-00  
Date

Earned by Accounts: \_\_\_\_\_  
Date



August 7, 2000

United States Department of the Interior  
Bureau of Land Management  
Arizona State Office  
222 North Central Avenue  
Phoenix, Arizona 85004-2203

Gentlemen:

Enclosed please find AMT's check in the amount of \$5000.00 which represents payment of an Annual Maintenance Fee in lieu of assessment work of \$100.00 per claim for the Center Star and 49 other mining claims listed on the attached Exhibit 'A'. This payment is for the 2000-2001 assessment year and is timely submitted before its due date, August 31, 2000.

The names of the claims and their AMC Serial Numbers are listed on the attached Exhibit 'A' which is a part hereof. The claims listed are all owned by:

AMT (USA) Inc.  
7400 North Oracle Road, Suite 343  
Tucson, AZ 85704  
(520) 544-8815

Please return evidence of this payment to AMT (USA) Inc., at the address shown above.

Sincerely,

Mani Verma  
President

MV:tmm

Attachments

RECEIVED  
BUREAU OF  
LAND MANAGEMENT  
Aug 25 10 40 AM '00  
ARIZONA  
STATE OFFICE  
PHOENIX, ARIZONA

50-C

AMT (USA) INC.<sup>1</sup>

7400 North Oracle Road, Suite 343, Tucson, AZ 85704-6342 ▲ Phone (520) 544-8815 ▲ Fax (520) 544-8507



EXHIBIT A

MAINTENANCE FEES

For: 2000

50 Unpatented Lode Claims in T. 8 S., R. 18 E., Secs. 10, 11, 12, 14, and 15, G&SR B&M, Pinal Co. Arizona

Name of Claims	BLM Serial Nos.
Center Star	AMC 316095
Navajo No. 7	AMC 316096
Navajo No. 8	AMC 316097
C.C. 12	AMC 316098
Mary #1	AMC 316100
Whippoorwill	AMC 316101
Redondo	AMC 316102
Paloma	AMC 316103
Paloma Fraction	AMC 316104
Morningside	AMC 316105
Minnesota	AMC 316106
Middle March	AMC 316107
Lone Trail	AMC 316108
Jay Bird	AMC 316109
Hercules	AMC 316110
H-N Fraction 1	AMC 316111
Clark No. 1	AMC 316112
Copper Reef No. 2	AMC 316113
Copper Reef No. 3	AMC 316114
Copper Reef No. 4	AMC 316115
North Star No. 1	AMC 316116
North Star No. 2	AMC 316117
North Star No. 3	AMC 316118
Buzzard No. 1	AMC 316119
Buzzard No. 2	AMC 316120
Buzzard No. 3	AMC 316121
Buzzard No. 4	AMC 316122
Buzzard No. 5	AMC 316123
Buzzard No. 6	AMC 316124
Buzzard No. 7	AMC 316125
Albatross No. 1	AMC 316126
Albatross No. 2	AMC 316127
Albatross No. 3	AMC 316128
Albatross No. 4	AMC 316129
Albatross No. 5	AMC 316130
Albatross No. 6	AMC 316131
Albatross No. 7	AMC 316132
Albatross No. 8	AMC 316133
Albatross No. 17	AMC 316134
Siskon No. 40	AMC 316135

RECEIVED  
BUREAU OF  
LAND MANAGEMENT  
Aug 25 10 40 AM '00  
ARIZONA  
STATE OFFICE  
PHOENIX, ARIZONA

VERIFIED  
8/10/00



(USA) INC.

**Name of Claims**

Siskon No. 42  
Siskon No. 44  
Siskon No. 53  
Siskon No. 56  
Siskon No. 57  
Siskon No. 58  
Siskon No. 83  
Siskon No. 84  
Siskon No. 85  
Siskon No. 87

**BLM Serial Nos.**

AMC 316136  
AMC 316137  
AMC 316138  
AMC 316139  
AMC 316140  
AMC 316141  
AMC 316142  
AMC 316143  
AMC 316144  
AMC 316145

RECEIVED  
BUREAU OF  
LAND MANAGEMENT  
Aug 25 10 40 AM '00  
ARIZONA  
STATE OFFICE  
PHOENIX, ARIZONA

VERIFIED

*Handwritten signature*

AMT (USA) INC<sup>3</sup>

7400 North Oracle Road, Suite 343, Tucson, AZ 85704-6342 ▲ Phone (520) 544-8815 ▲ Fax (520) 544-8507

**United States Department of the Interior  
Bureau of Land Management**  
BUSINESS & SUPPORT SVCS DIV  
222 N CENTRAL AVE  
PHOENIX, AZ 85004 -2203  
Phone: (602) 417-9200

Receipt	
No:	176593

<b>Transaction #:</b> 189835					
<b>Date of Transaction:</b> 08/25/2000					
<b>CUSTOMER:</b>		AMT (USA) INC 7400 N ORACLE RD#343 TUCSON,AZ 85704			
LINE #	QTY	COMMODITY / SUBJECT / ACTION / PRODUCT	REMARKS	UNIT PRICE	TOTAL
1	1	LOCATABLE MINERALS / MINING CLAIMS-ACCOUNTS/UNADJUDICATED / MINING CLAIM MONEY RECEIVED (455)	MAINT 2001 (50)	- n/a -	\$5,000.00
<b>TOTAL:</b>					<b>\$5,000.00</b>

PAYMENT INFORMATION			
1	AMOUNT:	\$5,000.00	POSTMARKED: 08/24/2000
	TYPE:	CHECK	RECEIVED: 08/25/2000
	CHECK NO:	04557	
	NAME:	AMT (USA) INC. 7400 N ORACLE RD#343 TUCSON AZ 85704	

REMARKS

CASE SERIAL NUMBER INFORMATION		
TRNS #	LINE #	CASES
189835	1	AMC316095

This receipt was generated by the automated BLM Collections and Billings System and is a paper representation of a portion of the official electronic record contained therein.



August 18, 1999

RECEIVED  
BUREAU OF LAND  
MANAGEMENT  
Aug 27 9 00 AM '99  
PHOENIX, ARIZONA

Bureau of Land Management  
Arizona State Office  
222 North Central Avenue  
Phoenix, AZ 85004-2203

Gentlemen:

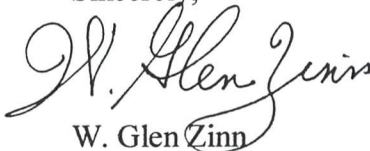
Enclosed please find AMT's check in the amount of \$5000.00 which represents payment of an Annual Maintenance Fee in lieu of assessment work of \$5000.00 for the Center Star and 49 other mining claims listed on the attached Exhibit 'A'. This payment is for the 1999-2000 assessment year and is timely submitted before its due date, August 31, 1999.

The names of the claims and their AMC Serial Numbers are listed on the attached Exhibit 'A' which is a part hereof. The claims listed are all owned by:

AMT (USA) Inc.  
7400 North Oracle Road, Suite 343  
Tucson, AZ 85704  
(520) 544-8815

Please return evidence of this payment to AMT (USA) Inc., at the address shown above.

Sincerely,



W. Glen Zinn  
President

WGZ:tmm

Attachments

50



(USA) INC.

Exhibit 'A'

Lode Claims in T. 8S., R. 18E, Sections 10, 11, 12,14,15 (Bunker Hill District)

Claim Name	Serial Number	Docket	Page
Center Star	AMC 316095	1758	825
Navajo No. 7	AMC 316096	1758	826
Navajo No. 8	AMC 316097	1758	827
C.C. 12	AMC 316098	1758	828
Mary #1	AMC 316100	1758	830
Whippoorwill	AMC 316101	1758	831
Redondo	AMC 316102	1758	832
Paloma	AMC 316103	1758	833
Paloma Fraction	AMC 316104	1758	834
Morningside	AMC 316105	1758	835
Minnesota	AMC 316106	1758	836
Middle March	AMC 316107	1758	837
Lone Trail	AMC 316108	1758	838
Jay Bird	AMC 316109	1758	839
Hercules	AMC 316110	1758	840
H-N Fraction 1	AMC 316111	1758	841
Clark No. 1	AMC 316112	1758	842
Copper Reef No. 2	AMC 316113	1758	843
Copper Reef No. 3	AMC 316114	1758	844
Copper Reef No. 4	AMC 316115	1758	845
North Star No. 1	AMC 316116	1758	846
North Star No. 2	AMC 316117	1758	847
North Star No. 3	AMC 316118	1758	848
Buzzard No. 1	AMC 316119	1758	849
Buzzard No. 2	AMC 316120	1758	850
Buzzard No. 3	AMC 316121	1758	851
Buzzard No. 4	AMC 316122	1758	852
Buzzard No. 5	AMC 316123	1758	853
Buzzard No. 6	AMC 316124	1758	854
Buzzard No. 7	AMC 316125	1758	855
Albatross No. 1	AMC 316126	1758	856
Albatross No. 2	AMC 316127	1758	857
Albatross No. 3	AMC 316128	1758	858
Albatross No. 4	AMC 316129	1758	859
Albatross No. 5	AMC 316130	1758	860
Albatross No. 6	AMC 316131	1758	861
Albatross No. 7	AMC 316132	1758	862
Albatross No. 8	AMC 316133	1758	863
Albatross No. 17	AMC 316134	1758	864
Siskon No. 40	AMC 316135	1758	865
Siskon No. 42	AMC 316136	1758	866
Siskon No. 44	AMC 316137	1758	867
Siskon No. 53	AMC 316138	1758	868
Siskon No. 56	AMC 316139	1758	869
Siskon No. 57	AMC 316140	1758	870
Siskon No. 58	AMC 316141	1758	871
Siskon No. 83	AMC 316142	1758	872
Siskon No. 84	AMC 316143	1758	873
Siskon No. 85	AMC 316144	1758	874
Siskon No. 87	AMC 316145	1758	875

RECEIVED  
 DEPT. OF  
 LAND  
 AUG 27 9 00 AM '99  
 SYSTEMS  
 PHOENIX, ARIZONA

Prepared by Tim Marsh 8/18/99

ENTERED INTO COMPUTER

AMT (USA) INC.

8/31/99 *sc*

UNITED STATES  
DEPARTMENT OF THE INTERIOR  
BUREAU OF LAND MANAGEMENT

RECEIPT AND ACCOUNTING ADVICE

NO. 2296955 07

CD/AZ 08/27/99

Subject: CLAIM MAINTENANCE FEE 2000

2 27 13

5,000.00 ✓

Applicant:

ATM  
7400 N ORACLE RD  
TUCSON AZ 85704

CK 4078

Remitter:

Assignor:

LEASE MANAGEMENT DATA									
<input type="checkbox"/> NEW <input type="checkbox"/> UPDATE <input type="checkbox"/> PAYMENT									
ORIGINAL SERIAL NO.	ASG.	TYPE	ST.	CTY.	FUND SYMBOL			ACRES/UNITS	RATE
amc 316095 et al	(50)								
AMOUNT	ANV. DATE	EXP. DATE	BILL CYC.	S/C	DISTRICT	NEXT BILL	MISC. DATA	U of M	ACTUAL UNITS
ASSIGNMENT SERIAL NO.	ASG.	TYPE	ST.	CTY.	FUND SYMBOL			ACRES/UNITS	RATE
AMOUNT	ANV. DATE	EXP. DATE	BILL CYC.	S/C	DISTRICT	NEXT BILL	MISC. DATA	U of M	ACTUAL UNITS

APPLY REMITTANCE				Remarks:
ACTION	FUND SYMBOL	CTY.	AMOUNT	
FILING FEE				
RENTAL				
UNEARNED				
REFUND				
TOTAL				
AMOUNT DUE				

BY:

DATE:

<input type="checkbox"/> Lease in Escrow? <input type="checkbox"/> KGS? <input type="checkbox"/> Auto Escalates? <input type="checkbox"/> Auto Renew?	Of Interest? Operating Rights? Operator Bond Filed?	<b>FOR MMS USE ONLY</b>	
		BILLEE NUMBER	FOREST REFUGE
		OCS SECTION CODE	

UNITED STATES  
DEPARTMENT OF THE INTERIOR  
BUREAU OF LAND MANAGEMENT

316095

RECEIPT AND ACCOUNTING ADVICE

NO. 2296955 07

CD/AZ

08/27/99

Subject: CLAIM MAINTENANCE FEE 2000

2 27 13

5,000.00 ✓

Applicant:

ATM  
7400 N ORACLE RD  
TUCSON AZ 85704

CK 4078

Remitter:

Assignor:

LEASE MANAGEMENT DATA  NEW  UPDATE  PAYMENT

ORIGINAL SERIAL NO.	ASG.	TYPE	ST.	CTY.	FUND SYMBOL	ACRES/UNITS	RATE
amc 316095 et al	(50)						

AMOUNT	ANV. DATE	EXP. DATE	BILL CYC.	S/C	DISTRICT	NEXT BILL	MISC. DATA	U of M	ACTUAL UNITS

ASSIGNMENT SERIAL NO.	ASG.	TYPE	ST.	CTY.	FUND SYMBOL	ACRES/UNITS	RATE

AMOUNT	ANV. DATE	EXP. DATE	BILL CYC.	S/C	DISTRICT	NEXT BILL	MISC. DATA	U of M	ACTUAL UNITS

APPLY REMITTANCE			
ACTION	FUND SYMBOL	CTY.	AMOUNT
FILING FEE			
RENTAL			
UNEARNED			
REFUND			
TOTAL			
AMOUNT DUE			

Remarks:

BY: \_\_\_\_\_ DATE: \_\_\_\_\_

Lease in Escrow?  
 KGS? Of Interest?  
 Auto Escalates? Operating Rights?  
 Auto Renew? Operator  
 Bond Filed?

**FOR MMS USE ONLY**

BILLEE	FOREST REFUGE
NUMBER	
OCS SECTION	
CODE	

8/31/99 *sc*



(USA) INC.

3 12 788

33845-  
316095-  
335144-  
337099-

RECEIVED  
FEDERAL BUREAU OF INVESTIGATION  
LAND MANAGEMENT DIVISION  
ARIZONA  
STATE OFFICE  
PHOENIX, ARIZONA  
Aug 26 9 11 AM '98

August 25, 1998

Bureau of Land Management  
Arizona State Office  
3707 North 7<sup>th</sup> Street  
PO Box 16563  
Phoenix, AZ 85011

Dear Sir or Madam:

Enclosed please find AMT's check in the amount of \$8,400.00 which represents payment of an Annual Maintenance Fee in lieu of assessment work of \$100.00 per claim for the Copper Trail #1 and the 83 additional mining claims listed on the attached Exhibit 'A.' This payment is for the 1998-1999 assessment year and is timely submitted before its due date, August 31, 1998.

The name of each claim and its AMC Number is listed on the attached Exhibit 'A' which is a part hereof. All claims listed on Exhibit 'A' are owned by:

AMT (USA) Inc.  
7400 North Oracle Road, Suite 343  
Tucson, AZ 85704-6342  
(520) 544-8815

Please return evidence of this payment to AMT (USA) Inc. at the address shown at the foot of this letter.

Sincerely,

W. Glen Zinn  
Wm

W. Glen Zinn  
President

imm

Attachments

AMT (USA) INC.

7400 North Oracle Road, Suite 343, Tucson, AZ 85704-6342 ▲ Phone (520) 544-8815 ▲ Fax (520) 544-8507

EXHIBIT A

Lode Claims in T.8S., R.18E, Sections 9, 10, 11, 12, 19, and 20 (Copper Creek)

NAME OF CLAIM	BLM SERIAL NO.	SECTION	TOWNSHIP	RANGE	BOOK OF RECORDS	PAGE
Copper Trail # 1	A MC 33957	11, SE 1/4	8S	18E	744	289
Copper Trail # 2	A MC 33958	11, SE 1/4	8S	18E	368	296
Copper Trail # 3	A MC 33959	11, SE 1/4	8S	18E	368	297
Copper Trail No. 4	A MC 33960	11, SE 1/4	8S	18E	744	290
Copper Ridge	A MC 33956	11, SE 1/4 SW 1/4	8S	18E	49	534
Copper Cliff	A MC 33951	11, NW 1/4 NE 1/4 SE 1/4	8S	18E	49	533
"Velasques"	A MC 34072	11, SW 1/4	9S	18E	24	409
"Velasques Fraction"	A MC 34073	11, NW 1/4	8S	18E	297	430
Fraction	A MC 33961	11, SE 1/4 SW 1/4	8S	18E	56	197
American Eagle	A MC 33893	11, SE 1/4 SW 1/4	8S	18E	49	526
North Star	A MC 33986	11 & 14, SE 1/4 SW 1/4	8S	18E	56	198
"Kimbros"	A MC 33965	11, NW 1/4 SW 1/4	8S	18E	22	562
"Kimbros Eastern"	A MC 33966	11, NW 1/4 SW 1/4	8S	18E	24	48
Venus	A MC 34075	10, SE 1/4	8S	18E	49	95
Velascoques Wedge	A MC 34074	11, SW 1/4	8S	18E	24	583
Granite Hill	A MC 33873	11, SW 1/4	8S	18E	24	582
Aurora	A MC 33895	11 & 14, SW 1/4 & NW 1/4	8S	18E	49	92
Angusto Lode	A MC 33894	10 & 11, SE 1/4 & SW 1/4	8S	18E	160	78
Mars	A MC 33968	11 & 14, SE 1/4 & NE 1/4	8S	18E	49	96
Camino Lode	A MC 33904	10 SE 1/4 SW 1/4	8S	18E	160	77
Copper Reef No. 5	A MC 33955	14, NW 1/4	8S	18E	377	345
Siskon No. 34	A MC 34022	10, SE 1/4	8S	18E	452	268
Siskon No. 35	A MC 34023	10, SE 1/4	8S	18E	452	269
Siskon No. 36	A MC 34024	11, SW 1/4	8S	18E	452	270
Siskon No. 37	A MC 34025	10, SE 1/4	8S	18E	452	271
Siskon No. 38	A MC 34026	15, NE 1/4	8S	18E	452	272
Siskon No. 39	A MC 34027	14, NW 1/4	8S	18E	452	273
Siskon No. 41	A MC 34029	14, NW 1/4	8S	18E	452	275
Siskon No. 54	A MC 34038	10, SE 1/4 SW 1/4	8S	18E	516	355
Siskon No. 55	A MC 34039	10, SE 1/4 SW 1/4	8S	18E	516	356
Jupiter	A MC 33964	14, NE 1/4	8S	18E	49	97

ENTERED IN COMPTON

**VERIFIED**

5D 9/29/98

RECEIVED  
BUREAU OF  
STATE GEOLOGY  
TERRITORY OF ARIZONA

SEP 11 6 26

RECEIVED  
BUREAU OF  
STATE GEOLOGY  
TERRITORY OF ARIZONA

3159M

EXHIBIT A

NAME OF CLAIM	BLM SERIAL NO.	SECTION	TOWNSHIP	RANGE	BOOK OF RECORDS	PAGE
Siskon No. 52	A MC 34036	14, NW 1/4	8S	18E	452	286
Siskon # 82	A MC 34066	14, NW 1/4	8S	18E	528	753
Siskon # 88	A MC 34071	14, NW 1/4	8S	18E	528	758
Center Star	A MC 316095	11, 12, 1 & 2	8S	18E	1758	825
Navajo No. 7	A MC 316096	10, NW 1/4	8S	18E	1758	826
Navajo No. 8	A MC 316097	10, SW 1/4	8S	18E	1758	827
C.C. No. 12	A MC 316098	10, NE 1/4	8S	18E	1758	828
Mary #1	A MC 316100	11 & 12, NW 1/4 & NE 1/4	8S	18E	1758	830
Whipoorwill	A MC 316101	11, NE 1/4 & NW 1/4	8S	18E	1758	831
Redondo	A MC 316102	11, NE 1/4	8S	18E	1758	832
Paloma	A MC 316103	11, NW 1/4	8S	18E	1758	833
Paloma Fraction	A MC 316104	11, NW 1/4	8S	18E	1758	834
Morningside	A MC 316105	14, NW 1/4	8S	18E	1758	835
Minnesota	A MC 316106	11, NW 1/4 & NE 1/4	8S	18E	1758	836
Middle March	A MC 316107	11 & 12, NE 1/4 & NW 1/4	8S	18E	1758	837
Lone Trail	A MC 316108	11 & 12, NE 1/4 & NW 1/4	8S	18E	1758	838
Jay Bird	A MC 316109	11, NE 1/4	8S	18E	1758	839
Hercules	A MC 316110	11, NE 1/4	8S	18E	1758	840
H-N Fraction 1	A MC 316111	10, NE 1/4	8S	18E	1758	841
Clark No. 1	A MC 316112	12, SW 1/4 & SE 1/4	8S	18E	1758	842
Copper Reef No. 2	A MC 316113	14, NE 1/4 & SW 1/4	8S	18E	1758	843
Copper Reef No. 3	A MC 316114	14 & 15, SW 1/4 & NE 1/4	8S	18E	1758	844
Copper Reef No. 4	A MC 316115	14 & 15, NW 1/4 & NE 1/4	8S	18E	1758	845
North Star No. 1	A MC 316116	14, SW 1/4	8S	18E	1758	846
North Star No. 2	A MC 316117	14 & 15, SW 1/4	8S	18E	1758	847
North Star No. 3	A MC 316118	14 & 15, SW 1/4 & SE 1/4	8S	18E	1758	848
Buzzard No. 1	A MC 316119	11, NW 1/4	8S	18E	1758	849
Buzzard No. 2	A MC 316120	11, NW 1/4	8S	18E	1758	850
Buzzard No. 3	A MC 316121	11, NW 1/4	8S	18E	1758	851
Buzzard No. 4	A MC 316122	11, NW 1/4	8S	18E	1758	852
Buzzard No. 5	A MC 316123	11 & 2, NE 1/4 & NW 1/4	8S	18E	1758	853
Buzzard No. 6	A MC 316124	11 & 2, NE 1/4	8S	18E	1758	854
Buzzard No. 7	A MC 316125	11 & 2, NE 1/4	8S	18E	1758	855
Albatross No. 1	A MC 316126	12 & 11, SW 1/4	8S	18E	1758	856

RECEIVED  
BUREAU OF  
LAND MANAGEMENT  
MONTANA  
STATE OFFICE  
MONTANA

Aug 26 9 11 AM '98

RECEIVED  
BUREAU OF  
LAND MANAGEMENT  
MONTANA

ENTERED IN COMPUTER  
L 5/1/98

VERIFIED

SB 9/24/98

EXHIBIT A

NAME OF CLAIM	BLM SERIAL NO.	SECTION	TOWNSHIP	RANGE	BOOK OF RECORDS	PAGE
Albatross No. 2	A MC 316127	12, SW 1/4	8S	18E	1758	857
Albatross No. 3	A MC 316128	12 & 11, SW 1/4	8S	18E	1758	858
Albatross No. 4	A MC 316129	12, SW 1/4	8S	18E	1758	859
Albatross No. 5	A MC 316130	12 & 11, NW 1/4	8S	18E	1758	860
Albatross No. 6	A MC 316131	12, NW 1/4	8S	18E	1758	861
Albatross No. 7	A MC 316132	11 & 12, NW 1/4	8S	18E	1758	862
Albatross No. 8	A MC 316133	12, NW 1/4	8S	18E	1758	863
Albatross No. 17	A MC 316134	11 & 12, SE 1/4	8S	18E	1758	864
Siskon No. 40	A MC 316135	15, NE 1/4	8S	18E	1758	865
Siskon No. 42	A MC 316136	15 & 14, NE 1/4	8S	18E	1758	866
Siskon No. 44	A MC 316137	15 & 14, NE 1/4	8S	18E	1758	867
Siskon No. 53	A MC 316138	10, SE 1/4	8S	18E	1758	868
Siskon No. 56	A MC 316139	10, SE 1/4	8S	18E	1758	869
Siskon No. 57	A MC 316140	15, NE 1/4	8S	18E	1758	870
Siskon No. 58	A MC 316141	15, NE 1/4	8S	18E	1758	871
Siskon No. 83	A MC 316142	14 & 15, NW 1/4	8S	18E	1758	872
Siskon No. 84	A MC 316143	14 & 15, NW 1/4 & SW 1/4	8S	18E	1758	873
Siskon No. 85	A MC 316144	14, SW 1/4	8S	18E	1758	874
Siskon No. 87	A MC 316145	14, SW 1/4	8S	18E	1758	875

19 ✓

ENTERED IN COMPUTER

SEP 2 1998

VERIFIED

SB 9/29/98

RECEIVED  
BUREAU OF LAND MANAGEMENT  
STATE OFFICE  
LAND DIVISION  
PHOENIX, ARIZONA

Aug 26 11 AM '98

RECEIVED  
BUREAU OF LAND MANAGEMENT





(USA) INC.

August 25, 1998

Bureau of Land Management  
Arizona State Office  
3707 North 7<sup>th</sup> Street  
PO Box 16563  
Phoenix, AZ 85011

RECEIVED  
BUREAU OF  
LAND MANAGEMENT  
Aug 26 9 12 AM '98  
ARIZONA  
STATE OFFICE  
PHOENIX, AZ

Dear Sir or Madam:

Enclosed please find AMT's check in the amount of \$4,800.00 which represents payment of an Annual Maintenance Fee in lieu of assessment work of \$100.00 per claim for the Crow 1 and the 47 additional mining claims listed on the attached Exhibit 'A.' This payment is for the 1998-1999 assessment year and is timely submitted before its due date, August 31, 1998.

The name of each claim and its AMC Number is listed on the attached Exhibit 'A' which is a part hereof. All claims listed on Exhibit 'A' are owned by:

AMT (USA) Inc.  
7400 North Oracle Road, Suite 343  
Tucson, AZ 85704-6342  
(520) 544-8815

Please return evidence of this payment to AMT (USA) Inc. at the address shown at the foot of this letter.

Sincerely,

*W. Glen Zinn*  
imm

W. Glen Zinn  
President

imm

Attachments

EXHIBIT A

Lode Claims in T.8S., R.18E., Sections 4, 9, 10 and 18 (Copper Creek)

SERIAL NUMBER	CLAIM NAME	CLAIMANT'S NAME
A MC 335144	Crow 1	AMT (USA) Inc.
A MC 335145	Crow 2	AMT (USA) Inc.
A MC 335146	Crow 3	AMT (USA) Inc.
A MC 335147	Crow 4	AMT (USA) Inc.
A MC 335148	Crow 5	AMT (USA) Inc.
A MC 335149	Crow 6	AMT (USA) Inc.
A MC 335150	Crow 7	AMT (USA) Inc.
A MC 335151	Crow 8	AMT (USA) Inc.
A MC 335152	Crow 9	AMT (USA) Inc.
A MC 335153	Crow 10	AMT (USA) Inc.
A MC 335154	Crow 11	AMT (USA) Inc.
A MC 335155	Crow 12	AMT (USA) Inc.
A MC 335156	Crow 13	AMT (USA) Inc.
A MC 335157	Crow 14	AMT (USA) Inc.
A MC 335158	Crow 15	AMT (USA) Inc.
A MC 335159	Crow 16	AMT (USA) Inc.
A MC 335160	Crow 17	AMT (USA) Inc.
A MC 335161	Crow 20	AMT (USA) Inc.
A MC 335162	Crow 21	AMT (USA) Inc.
A MC 335163	Crow 22	AMT (USA) Inc.
A MC 335164	Crow 23	AMT (USA) Inc.
A MC 335165	Crow 24	AMT (USA) Inc.
A MC 335166	Crow 25	AMT (USA) Inc.
A MC 335167	Crow 26	AMT (USA) Inc.
A MC 335168	Siskon 46	AMT (USA) Inc.
A MC 335169	Siskon 48	AMT (USA) Inc.
A MC 335170	Siskon 51	AMT (USA) Inc.
A MC 335171	Siskon 59	AMT (USA) Inc.
A MC 335172	Siskon 60	AMT (USA) Inc.
A MC 335173	Siskon 64	AMT (USA) Inc.
A MC 335174	Siskon 65	AMT (USA) Inc.
A MC 335175	Siskon 66	AMT (USA) Inc.
A MC 335176	Siskon 67	AMT (USA) Inc.
A MC 335177	Siskon 68	AMT (USA) Inc.
A MC 335178	Siskon 69	AMT (USA) Inc.
A MC 335179	Siskon 70	AMT (USA) Inc.
A MC 335180	Siskon 71	AMT (USA) Inc.
A MC 335181	Siskon 72	AMT (USA) Inc.
A MC 335182	C C 8	AMT (USA) Inc.
A MC 335183	C C 9	AMT (USA) Inc.
A MC 335184	C C 11	AMT (USA) Inc.
A MC 337099	Swallow 1	AMT (USA) Inc.
A MC 337100	Swallow 2	AMT (USA) Inc.
A MC 337101	Swallow 3	AMT (USA) Inc.
A MC 337102	Swallow 4	AMT (USA) Inc.
A MC 337103	Swallow 5	AMT (USA) Inc.
A MC 337104	Swallow 6	AMT (USA) Inc.
A MC 337105	Swallow 7	AMT (USA) Inc.

RECEIVED  
BUREAU OF  
LAND MANAGEMENT  
Aug 26 9 12 AM '99  
ARIZONA  
STATE OFFICE  
PHOENIX, ARIZONA

VERIFIED

ENTERED IN COMPUTER *48 sqm*



(USA) INC.

August 25, 1998

RECEIVED  
BUREAU OF  
LAND MANAGEMENT  
Aug 26 9 12 AM '98  
ARIZONA  
STATE OFFICE  
PHOENIX, AZ 85011

Bureau of Land Management  
Arizona State Office  
3707 North 7<sup>th</sup> Street  
PO Box 16563  
Phoenix, AZ 85011

Dear Sir or Madam:

Enclosed please find AMT's check in the amount of \$1,500.00 which represents payment of an Annual Maintenance Fee in lieu of assessment work of \$100.00 per claim for the Hawk 1 and the 14 additional mining claims listed on the attached Exhibit 'A.' This payment is for the 1998-1999 assessment year and is timely submitted before its due date, August 31, 1998.

The name of each claim and its AMC Number is listed on the attached Exhibit 'A' which is a part hereof. All claims listed on Exhibit 'A' are owned by:

AMT (USA) Inc.  
7400 North Oracle Road, Suite 343  
Tucson, AZ 85704-6342  
(520) 544-8815

Please return evidence of this payment to AMT (USA) Inc. at the address shown at the foot of this letter.

Sincerely,

*W. Glen Zinn*  
*imm*

W. Glen Zinn  
President

imm

Attachments

EXHIBIT A

Lode Claims in T.8S., R.18E., Sections 3 and 4 (Copper Creek)

SERIAL NUMBER	CLAIM NAME	CLAIMANT'S NAME
A MC 342788	Hawk 1	AMT (USA) Inc.
A MC 342789	Hawk 2	AMT (USA) Inc.
A MC 342790	Hawk 3	AMT (USA) Inc.
A MC 342791	Hawk 4	AMT (USA) Inc.
A MC 342792	Hawk 5	AMT (USA) Inc.
A MC 342793	Hawk 6	AMT (USA) Inc.
A MC 342794	Hawk 7	AMT (USA) Inc.
A MC 342795	Hawk 8	AMT (USA) Inc.
A MC 342796	Hawk 9	AMT (USA) Inc.
A MC 342797	Hawk 10	AMT (USA) Inc.
A MC 342798	Hawk 11	AMT (USA) Inc.
A MC 342799	Hawk 12	AMT (USA) Inc.
A MC 342800	Hawk 13	AMT (USA) Inc.
A MC 342801	Hawk 14	AMT (USA) Inc.
A MC 342802	Hawk 15	AMT (USA) Inc.

RECEIVED  
LAND MANAGEMENT  
AUG 26 9 12 AM '98  
STILLER  
PROSPECTOR

**VERIFIED**  
SB 9/29/98

ENTERED IN COMPUTER  
L SEP 5 1998

✓  
15 SAM



August 25, 1998

Bureau of Land Management  
Arizona State Office  
3707 North 7<sup>th</sup> Street  
PO Box 16563  
Phoenix, AZ 85011

RECEIVED  
BUREAU OF  
LAND MANAGEMENT  
Aug 26 9 13 AM '98  
ARIZONA  
STATE OFFICE  
PHOENIX, ARIZONA

Dear Sir or Madam:

Enclosed please find AMT's check in the amount of \$400.00 which represents payment of an Annual Maintenance Fee in lieu of assessment work of \$100.00 per claim for the Moose #2 and the 3 additional mining claims listed on the attached Exhibit 'A.' This payment is for the 1998-1999 assessment year and is timely submitted before its due date, August 31, 1998.

The name of each claim and its AMC Number is listed on the attached Exhibit 'A' which is a part hereof. All claims listed on Exhibit 'A' are owned by:

D & G Mining Company LP  
1803 East 10<sup>th</sup> Street  
Tucson, AZ 85719  
(520) 884-5345

Please return evidence of this payment to AMT (USA) Inc. at the address shown at the foot of this letter.

Sincerely,

*W. Glen Zinn*  
umm

W. Glen Zinn  
President

imm

Attachments

EXHIBIT A

Unpatented Lode Claims in T.8S., R.18E., Sections 11 and 14, G..R.M., Pinal County, Arizona

SERIAL NUMBER	CLAIM NAME	OWNER'S NAME	DOCKET	PAGE
A MC 33973	Moose #2	D & G Mining Company	401	253
A MC 33974	Moose #4	D & G Mining Company	401	255
A MC 33975	Moose #6	D & G Mining Company	401	257
A MC 33976	Moose #8	D & G Mining Company	401	259

RECEIVED  
L. G. PIERCE  
STATE ENGINEER  
AUG 26 9 13 AM '99  
STATE OF ARIZONA  
PINAL COUNTY

**VERIFIED**  
SB 9/29/98

ENTERED IN COMPUTER  
L

↓  
4:59M

UNITED STATES  
DEPARTMENT OF THE INTERIOR  
BUREAU OF LAND MANAGEMENT

RECEIPT AND ACCOUNTING ADVICE

NO. 2389696

ST 62

08/21/95

Subject: ELMST MAINTENANCE FEE 1999 (151)

7 15

15,100.00 ✓

Applicant:

AMT (USFO) INC  
7300 N ORACLE BL  
TULSON, AZ 85706

REMITTANCE NO. 00000000000000000000  
Remitter: 00000000000000000000

Assignor:

LEASE MANAGEMENT DATA  NEW  UPDATE  PAYMENT

ORIGINAL SERIAL NO.	ASG.	TYPE	ST.	CTY.	FUND SYMBOL			ACRES/UNITS	RATE

AMOUNT	ANV. DATE	EXP. DATE	BILL CYC.	S/C	DISTRICT	NEXT BILL	MISC. DATA	U of M	ACTUAL UNITS

ASSIGNMENT SERIAL NO.	ASG.	TYPE	ST.	CTY.	FUND SYMBOL			ACRES/UNITS	RATE

AMOUNT	ANV. DATE	EXP. DATE	BILL CYC.	S/C	DISTRICT	NEXT BILL	MISC. DATA	U of M	ACTUAL UNITS

APPLY REMITTANCE

ACTION	FUND SYMBOL	CTY.	AMOUNT
FILING FEE			
RENTAL			
UNEARNED			
REFUND			
TOTAL			
AMOUNT DUE			

Remarks:

BY:

DATE:

Lease in Escrow?  
KGS?  
Auto Escalates?  
Auto Renew?

Of Interest?  
Operating Rights?  
Operator  
Bond Filed?

FOR MMS USE ONLY

BILLEE		FOREST REFUGE
NUMBER		
OCS SECTION		
CODE		

33895  
316095  
RB.



(USA) INC.

August 15, 1997

RECEIVED  
BUREAU OF  
LAND MANAGEMENT  
ARIZONA  
STATE OFFICE  
PHOENIX, ARIZONA  
Aug 18 10 39 AM '97

Bureau of Land Management  
Arizona State Office  
3707 North 7<sup>th</sup> Street  
PO Box 16563  
Phoenix, AZ 85011

Gentlemen:

Enclosed please find AMT's check in the amount of \$8,400.00 which represents payment of an Annual Maintenance Fee in lieu of assessment work of \$100.00 per claim for the Copper Trail #1 and the 83 additional mining claims listed on the attached Exhibit 'A.' This payment is for the 1997-1998 assessment year and is timely submitted before its due date, August 31, 1997.

The name of each claim and its AMC Number is listed on the attached Exhibit 'A' which is a part hereof. All claims listed on Exhibit 'A' are owned by:

AMT (USA) Inc.  
7400 North Oracle Road, Suite 343  
Tucson, AZ 85704-6360  
(520) 544-8815

Please return evidence of this payment to AMT (USA) Inc. at the address shown at the foot of this letter.

Sincerely,

  
W. Glen Zinn  
President

ENTERED IN COMPUTER

VERIFIED  
OCT 18 1997



DFH:ime

Attachments



EXHIBIT A

ARIZONA  
STATE OFFICE  
PHOENIX, ARIZONA

AUG 18 10 39 AM '97

RECEIVED  
BUREAU OF  
LAND MANAGEMENT

Lode Claims in T.8S., R.18E, Sections 9, 10, 11, 12, 19, and 20 (Copper Creek)

NAME OF CLAIM	BLM SERIAL NO.	SECTION	TOWNSHIP	RANGE	BOOK OF RECORDS	PAGE
Copper Trail #1	AMC 33957	11, SE 1/4	8S	18E	744	289
Copper Trail #2	AMC 33958	11, SE 1/4	8S	18E	368	296
Copper Trail #3	AMC 33959	11, SE 1/4	8S	18E	368	297
Copper Trail No. 4	AMC 33960	11, SE 1/4	8S	18E	744	290
Copper Ridge	AMC 33956	11, SE 1/4 SW 1/4	8S	18E	49	534
Copper Cliff	AMC 33951	11, NW 1/4 NE 1/4 SE 1/4	8S	18E	49	533
"Velasques"	AMC 34072	11, SW1/4	9S	18E	24	409
"Velasques Fraction"	AMC 34073	11, NW 1/4	8S	18E	297	430
Fraction	AMC 33961	11, SE 1/4 SW 1/4	8S	18E	56	197
American Eagle	AMC 33893	11, SE 1/4 SW 1/4	8S	18E	49	526
North Star	AMC 33986	11 & 14, SE 1/4 SW 1/4	8S	18E	56	198
"Kimbro"	AMC 33965	11, NW 1/4 SW 1/4	8S	18E	22	562
"Kimbro Eastern"	AMC 33966	11, NW 1/4 SW 1/4	8S	18E	24	48
Venus	AMC 34075	10, SE 1/4	8S	18E	49	95
Velascoques Wedge	AMC 34074	11, SW 1/4	8S	18E	24	583
Granite Hill	AMC 33873	11, SW 1/4	8S	18E	24	582
Aurora	AMC 33895	11 & 14, SW 1/4 & NW 1/4	8S	18E	49	92
Angusto Lode	AMC 33894	10 & 11, SE 1/4 & SW 1/4	8S	18E	160	78
Mars	AMC 33968	11 & 14, SE 1/4 & NE 1/4	8S	18E	49	96
Camino Lode	AMC 33904	10 SE 1/4 SW 1/4	8S	18E	160	77
Copper Reef No. 5	AMC 33955	14, NW 1/4	8S	18E	377	345
Siskon No. 34	AMC 34022	10, SE 1/4	8S	18E	452	268
Siskon No. 35	AMC 34023	10, SE 1/4	8S	18E	452	269
Siskon No. 36	AMC 34024	11, SW 1/4	8S	18E	452	270
Siskon No. 37	AMC 34025	10, SE 1/4	8S	18E	452	271
Siskon No. 38	AMC 34026	15, NE 1/4	8S	18E	452	272
Siskon No. 39	AMC 34027	14, NW 1/4	8S	18E	452	273
Siskon No. 41	AMC 34029	14, NW 1/4	8S	18E	452	275
Siskon No. 54	AMC 34038	10, SE 1/4 SW 1/4	8S	18E	516	355
Siskon No. 55	AMC 34039	10, SE 1/4 SW 1/4	8S	18E	516	356
Jupiter	AMC 33964	14, NE 1/4	8S	18E	49	97
Siskon No. 52	AMC 34036	14, NW 1/4	8S	18E	452	286
Siskon #82	AMC 34066	14, NW 1/4	8S	18E	528	753
Siskon #88	AMC 34071	14, NW 1/4	8S	18E	528	758
Center Star	AMC 316095	11, 12, 1 & 2	8S	18E	1758	825
Navajo No. 7	AMC 316096	10, NW 1/4	8S	18E	1758	826
Navajo No. 8	AMC 316097	10, SW 1/4	8S	18E	1758	827
C.C. No. 12	AMC 316098	10, NE 1/4	8S	18E	1758	828
Mary #1	AMC 316100	11 & 12, NW 1/4 & NE 1/4	8S	18E	1758	830
Whipoorwill	AMC 316101	11, NE 1/4 & NW 1/4	8S	18E	1758	831
Redondo	AMC 316102	11, NE 1/4	8S	18E	1758	832
Paloma	AMC 316103	11, NW 1/4	8S	18E	1758	833
Paloma Fraction	AMC 316104	11, NW 1/4	8S	18E	1758	834
Morningside	AMC 316105	14, NW 1/4	8S	18E	1758	835
Minnesota	AMC 316106	11, NW 1/4 & NE 1/4	8S	18E	1758	836
Middle March	AMC 316107	11 & 12, NE 1/4 & NW 1/4	8S	18E	1758	837
Lone Trail	AMC 316108	11 & 12, NE 1/4 & NW 1/4	8S	18E	1758	838
Jay Bird	AMC 316109	11, NE 1/4	8S	18E	1758	839
Hercules	AMC 316110	11, NE 1/4	8S	18E	1758	840
H-N Fraction 1	AMC 316111	10, NE 1/4	8S	18E	1758	841

50  
AMS

## EXHIBIT A

Page 2 of 2

<u>NAME OF CLAIM</u>	<u>BLM SERIAL NO.</u>	<u>SECTION</u>	<u>TOWNSHIP</u>	<u>RANGE</u>	<u>BOOK OF RECORDS</u>	<u>PAGE</u>
Clark No. 1	AMC 316112	12, SW 1/4 & SE 1/4	8S	18E	1758	842
Cooper Reef No. 2	AMC 316113	14, NE 1/4 & SW 1/4	8S	18E	1758	843
Cooper Reef No. 3	AMC 316114	14 & 15, SW 1/4 & NE 1/4	8S	18E	1758	844
Cooper Reef No. 4	AMC 316115	14 & 15, NW 1/4 & NE 1/4	8S	18E	1758	845
North Star No. 1	AMC 316116	14, SW 1/4	8S	18E	1758	846
North Star No. 2	AMC 316117	14 & 15, SW 1/4	8S	18E	1758	847
North Star No. 3	AMC 316118	14 & 15, SW 1/4 & SE 1/4	8S	18E	1758	848
Buzzard No. 1	AMC 316119	11, NW 1/4	8S	18E	1758	849
Buzzard No. 2	AMC 316120	11, NW 1/4	8S	18E	1758	850
Buzzard No. 3	AMC 316121	11, NW 1/4	8S	18E	1758	851
Buzzard No. 4	AMC 316122	11, NW 1/4	8S	18E	1758	852
Buzzard No. 5	AMC 316123	11 & 2, NE 1/4 & NW 1/4	8S	18E	1758	853
Buzzard No. 6	AMC 316124	11 & 2, NE 1/4	8S	18E	1758	854
Buzzard No. 7	AMC 316125	11 & 2, NE 1/4	8S	18E	1758	855
Albatross No. 1	AMC 316126	12 & 11, SW 1/4	8S	18E	1758	856
Albatross No. 2	AMC 316127	12, SW 1/4	8S	18E	1758	857
Albatross No. 3	AMC 316128	12 & 11, SW 1/4	8S	18E	1758	858
Albatross No. 4	AMC 316129	12, SW 1/4	8S	18E	1758	859
Albatross No. 5	AMC 316130	12 & 11, NW 1/4	8S	18E	1758	860
Albatross No. 6	AMC 316131	12, NW 1/4	8S	18E	1758	861
Albatross No. 7	AMC 316132	11 & 12, NW 1/4	8S	18E	1758	862
Albatross No. 8	AMC 316133	12, NW 1/4	8S	18E	1758	863
Albatross No. 17	AMC 316134	11 & 12, SE 1/4	8S	18E	1758	864
Siskon No. 40	AMC 316135	15, NE 1/4	8S	18E	1758	865
Siskon No. 42	AMC 316136	15 & 14, NE 1/4	8S	18E	1758	866
Siskon No. 44	AMC 316137	15 & 14, NE 1/4	8S	18E	1758	867
Siskon No. 53	AMC 316138	10, SE 1/4	8S	18E	1758	868
Siskon No. 56	AMC 316139	10, SE 1/4	8S	18E	1758	869
Siskon No. 57	AMC 316140	15, NE 1/4	8S	18E	1758	870
Siskon No. 58	AMC 316141	15, NE 1/4	8S	18E	1758	871
Siskon No. 83	AMC 316142	14 & 15, NW 1/4	8S	18E	1758	872
Siskon No. 84	AMC 316143	14 & 15, NW 1/4 & SW 1/4	8S	18E	1758	873
Siskon No. 85	AMC 316144	14, SW 1/4	8S	18E	1758	874
Siskon No. 87	AMC 316145	14, SW 1/4	8S	18E	1758	875

34  
AMS

Form 1370-41  
(March 1984)

UNITED STATES  
DEPARTMENT OF THE INTERIOR  
BUREAU OF LAND MANAGEMENT

RECEIPT AND ACCOUNTING ADVICE

NO. 2372320 04

TC/AZ 08/19/97

Subject: CLAIM MAINTENANCE FEE 1998 - 84

2 8 13 8,400.00

Applicant:  
AMT USA INC  
7400 N ORACLE RD  
TUCSON AZ 85704

Remitter: CK 002515  
520-544-8815

Assignor:

LEASE MANAGEMENT DATA									
<input type="checkbox"/> NEW <input type="checkbox"/> UPDATE <input type="checkbox"/> PAYMENT									
ORIGINAL SERIAL NO.	ASG.	TYPE	ST.	CTY.	FUND SYMBOL			ACRES/UNITS	RATE
AMC 33957, ET AL									
AMOUNT	ANV. DATE	EXP. DATE	BILL CYC.	S/C	DISTRICT	NEXT BILL	MISC. DATA	U of M	ACTUAL UNITS
ASSIGNMENT SERIAL NO.	ASG.	TYPE	ST.	CTY.	FUND SYMBOL			ACRES/UNITS	RATE
AMOUNT	ANV. DATE	EXP. DATE	BILL CYC.	S/C	DISTRICT	NEXT BILL	MISC. DATA	U of M	ACTUAL UNITS

APPLY REMITTANCE			
ACTION	FUND SYMBOL	CTY.	AMOUNT
FILING FEE			
RENTAL			
UNEARNED			
REFUND			
TOTAL			
AMOUNT DUE			

Remarks:

BY: \_\_\_\_\_ DATE: \_\_\_\_\_

- Lease in Escrow?
- KGS?                      Of Interest?
- Auto Escalates?            Operating Rights?
- Auto Renew?                Operator
- Bond Filed?

FOR MMS USE ONLY		
BILLEE		FOREST REFUGE
NUMBER		
OCS SECTION		
CODE		

CASE FOLDER COPY

Form 1370-41  
(March 1984)

UNITED STATES  
DEPARTMENT OF THE INTERIOR  
BUREAU OF LAND MANAGEMENT  
RECEIPT AND ACCOUNTING ADVICE

NO. 2372320 04

TC/AZ 08/19/97

Subject: CLAIM MAINTENANCE FEE 1998 - 84

2 8 13 8,400.00

Applicant:

AMT USA INC  
7400 N ORACLE RD  
TUCSON AZ 85704

Remitter: CK 002515  
520-544-8815

Assignor:

LEASE MANAGEMENT DATA  NEW  UPDATE  PAYMENT

ORIGINAL SERIAL NO.	ASG.	TYPE	ST.	CTY.	FUND SYMBOL	ACRES/UNITS	RATE
AMC 33957, ET AL							

AMOUNT	ANV. DATE	EXP. DATE	BILL CYC.	S/C	DISTRICT	NEXT BILL	MISC. DATA	U of M	ACTUAL UNITS

ASSIGNMENT SERIAL NO.	ASG.	TYPE	ST.	CTY.	FUND SYMBOL	ACRES/UNITS	RATE

AMOUNT	ANV. DATE	EXP. DATE	BILL CYC.	S/C	DISTRICT	NEXT BILL	MISC. DATA	U of M	ACTUAL UNITS

APPLY REMITTANCE			
ACTION	FUND SYMBOL	CTY.	AMOUNT
FILING FEE			
RENTAL			
UNEARNED			
REFUND			
TOTAL			
AMOUNT DUE			

Remarks:

BY: \_\_\_\_\_ DATE: \_\_\_\_\_

- Lease in Escrow?
- KGS? Of Interest?
- Auto Escalates? Operating Rights?
- Auto Renew? Operator
- Bond Filed?

FOR MMS USE ONLY	
BILLEE NUMBER	FOREST REFUGE
OCS SECTION CODE	

CASE FOLDER COPY



AMT (USA), INC.

33845

316095

Jr

August 20, 1996

ARIZONA  
STATE OFFICE  
PHOENIX, ARIZONA

Aug 22 9 46 AM '96

RECEIVED  
BUREAU OF  
LAND MANAGEMENT

Bureau of Land Management  
Arizona State Office  
3707 N. 7th Street  
P.O. Box 16563  
Phoenix, Arizona 85011

Gentlemen:

Enclosed please find AMT's check in the amount of \$8,400.00 which represents payment of an Annual Maintenance Fee in lieu of assessment work of \$100.00 per claim for the Copper Trail #1 and the 83 additional mining claims listed on the attached Exhibit 'A'. This payment is for the 1995-1996 assessment year and is timely submitted before its due date, August 31, 1996.

The name of this claim and its AMC Number is listed on the attached Exhibit 'A' which is a part hereof. All claims listed on Exhibit 'A' are owned by:

BHP Copper  
7400 N. Oracle Road, Suite #200  
Tucson, AZ 85704-6360  
(520) 575-5600

Please return evidence of this payment to AMT (USA), Inc., at the address shown on the above letterhead.

Sincerely,

Donald F. Hammer  
Director of Geology

DFH:dh

Attachments

9/25/96 Jr  
ENTERED IN COMPUTER

EXHIBIT 'A'  
COPPER CREEK

NAME OF CLAIM	BLM SERIAL NO.	SECTION	TOWNSHIP	RANGE	BOOK OF RECORDS	PAGE
Copper Trail #1	AMC 33957	11, SE 1/4	8S	18E	744	289
Copper Trail #2	AMC 33958	11, SE 1/4	8S	18E	368	296
Copper Trail #3	AMC 33959	11, SE 1/4	8S	18E	368	297
Copper Trail No. 4	AMC 33960	11, SE 1/4	8S	18E	744	290
Copper Ridge	AMC 33956	11, SE 1/4 SW 1/4	8S	18E	49	534
Copper Cliff	AMC 33951	11, NW 1/4 NE 1/4 SE 1/4	8S	18E	49	533
"Velasques"	AMC 34072	11, SW 1/4	9S	18E	24	409
"Velasques Fraction"	AMC 34073	11, NW 1/4	8S	18E	297	430
Fraction	AMC 33961	11, SE 1/4 SW 1/4	8S	18E	56	197
American Eagle	AMC 33893	11, SE 1/4 SW 1/4	8S	18E	49	526
North Star	AMC 33986	11 & 14, SE 1/4 SW 1/4	8S	18E	56	198
"Kimbros"	AMC 33965	11, NW 1/4 SW 1/4	8S	18E	22	582
"Kimbros Eastern"	AMC 33966	11, NW 1/4 SW 1/4	8S	18E	24	48
Venus	AMC 34075	10, SE 1/4	8S	18E	49	95
Velascoques Wedge	AMC 34074	11, SW 1/4	8S	18E	24	583
Granite Hill	AMC 33873	11, SW 1/4	8S	18E	24	582
Aurora	AMC 33895	11 & 14, SW 1/4 & NW 1/4	8S	18E	49	92
Angusto Lode	AMC 33894	10 & 11, SE 1/4 & SW 1/4	8S	18E	160	78
Mars	AMC 33968	11 & 14, SE 1/4 & NE 1/4	8S	18E	49	96
Camino Lode	AMC 33904	10 SE 1/4 SW 1/4	8S	18E	160	77
Copper Reef No. 5	AMC 33955	14, NW 1/4	8S	18E	377	345
Siskon No. 34	AMC 34022	10, SE 1/4	8S	18E	452	268
Siskon No. 35	AMC 34023	10, SE 1/4	8S	18E	452	269
Siskon No. 36	AMC 34024	11, SW 1/4	8S	18E	452	270
Siskon No. 37	AMC 34025	10, SE 1/4	8S	18E	452	271
Siskon No. 38	AMC 34026	15, NE 1/4	8S	18E	452	272
Siskon No. 39	AMC 34027	14, NW 1/4	8S	18E	452	273
Siskon No. 41	AMC 34029	14, NW 1/4	8S	18E	452	275
Siskon No. 54	AMC 34038	10, SE 1/4 SW 1/4	8S	18E	516	355
Siskon No. 55	AMC 34039	10, SE 1/4 SW 1/4	8S	18E	516	356
Jupiter	AMC 33964	14, NE 1/4	8S	18E	49	97
Siskon No. 52	AMC 34036	14, NW 1/4	8S	18E	452	286
Siskon #82	AMC 34066	14, NW 1/4	8S	18E	528	753
Siskon #88	AMC 34071	14, NW 1/4	8S	18E	528	758
Center Star	AMC 316095	11, 12, 1 & 2	8S	18E	1758	825
Navajo No. 7	AMC 316096	10, NW 1/4	8S	18E	1758	826
Navajo No. 8	AMC 316097	10, SW 1/4	8S	18E	1758	827
C.C. No. 12	AMC 316098	10, NE 1/4	8S	18E	1758	828
Mary #1	AMC 316100	11 & 12, NW 1/4 & NE 1/4	8S	18E	1758	830
Whipoorwill	AMC 316101	11, NE 1/4 & NW 1/4	8S	18E	1758	831
Redondo	AMC 316102	11, NE 1/4	8S	18E	1758	832
Paloma	AMC 316103	11, NW 1/4	8S	18E	1758	833
Paloma Fraction	AMC 316104	11, NW 1/4	8S	18E	1758	834
Morningside	AMC 316105	14, NW 1/4	8S	18E	1758	835
Minnesota	AMC 316106	11, NW 1/4 & NE 1/4	8S	18E	1758	836
Middle March	AMC 316107	11 & 12, NE 1/4 & NW 1/4	8S	18E	1758	837
Lone Trail	AMC 316108	11 & 12, NE 1/4 & NW 1/4	8S	18E	1758	838
Jay Bird	AMC 316109	11, NE 1/4	8S	18E	1758	839
Hercules	AMC 316110	11, NE 1/4	8S	18E	1758	840
H-N Fraction 1	AMC 316111	10, NE 1/4	8S	18E	1758	841
Clark No. 1	AMC 316112	12, SW 1/4 & SE 1/4	8S	18E	1758	842
Cooper Reef No. 2	AMC 316113	14, NE 1/4 & SW 1/4	8S	18E	1758	843
Cooper Reef No. 3	AMC 316114	14 & 15, SW 1/4 & NE 1/4	8S	18E	1758	844
Cooper Reef No. 4	AMC 316115	14 & 15, NW 1/4 & NE 1/4	8S	18E	1758	845

RECORDED  
 2009 APR 15 9 46 AM '09  
 COUNTY CLERK  
 S. J. HARRIS  
 22

54 sym

<u>NAME OF CLAIM</u>	<u>BLM SERIAL NO.</u>	<u>SECTION</u>	<u>TOWNSHIP</u>	<u>RANGE</u>	<u>BOOK OF RECORDS</u>	<u>PAGE</u>
North Star No. 1	AMC 316116	14, SW 1/4	8S	18E	1758	846
North Star No. 2	AMC 316117	14 & 15, SW 1/4	8S	18E	1758	847
North Star No. 3	AMC 316118	14 & 15, SW 1/4 & SE 1/4	8S	18E	1758	848
Buzzard No. 1	AMC 316119	11, NW 1/4	8S	18E	1758	849
Buzzard No. 2	AMC 316120	11, NW 1/4	8S	18E	1758	850
Buzzard No. 3	AMC 316121	11, NW 1/4	8S	18E	1758	851
Buzzard No. 4	AMC 316122	11, NW 1/4	8S	18E	1758	852
Buzzard No. 5	AMC 316123	11 & 2, NE 1/4 & NW 1/4	8S	18E	1758	853
Buzzard No. 6	AMC 316124	11 & 2, NE 1/4	8S	18E	1758	854
Buzzard No. 7	AMC 316125	11 & 2, NE 1/4	8S	18E	1758	855
Albatross No. 1	AMC 316126	12 & 11, SW 1/4	8S	18E	1758	856
Albatross No. 2	AMC 316127	12, SW 1/4	8S	18E	1758	857
Albatross No. 3	AMC 316128	12 & 11, SW 1/4	8S	18E	1758	858
Albatross No. 4	AMC 316129	12, SW 1/4	8S	18E	1758	859
Albatross No. 5	AMC 316130	12 & 11, NW 1/4	8S	18E	1758	860
Albatross No. 6	AMC 316131	12, NW 1/4	8S	18E	1758	861
Albatross No. 7	AMC 316132	11 & 12, NW 1/4	8S	18E	1758	862
Albatross No. 8	AMC 316133	12, NW 1/4	8S	18E	1758	863
Albatross No. 17	AMC 316134	11 & 12, SE 1/4	8S	18E	1758	864
Siskon No. 40	AMC 316135	15, NE 1/4	8S	18E	1758	865
Siskon No. 42	AMC 316136	15 & 14, NE 1/4	8S	18E	1758	866
Siskon No. 44	AMC 316137	15 & 14, NE 1/4	8S	18E	1758	867
Siskon No. 53	AMC 316138	10, SE 1/4	8S	18E	1758	868
Siskon No. 56	AMC 316139	10, SE 1/4	8S	18E	1758	869
Siskon No. 57	AMC 316140	15, NE 1/4	8S	18E	1758	870
Siskon No. 58	AMC 316141	15, NE 1/4	8S	18E	1758	871
Siskon No. 83	AMC 316142	14 & 15, NW 1/4	8S	18E	1758	872
Siskon No. 84	AMC 316143	14 & 15, NW 1/4 & SW 1/4	8S	18E	1758	873
Siskon No. 85	AMC 316144	14, SW 1/4	8S	18E	1758	874
Siskon No. 87	AMC 316145	14, SW 1/4	8S	18E	1758	875

RECEIVED  
 BUREAU OF  
 LAND MANAGEMENT  
 AUG 22 9 46 AM '96  
 ARIZONA  
 STATE OFFICE  
 PHOENIX, ARIZONA

UNITED STATES  
DEPARTMENT OF THE INTERIOR  
BUREAU OF LAND MANAGEMENT

RECEIPT AND ACCOUNTING ADVICE

NO. 2263317

Subject: LEROI MAINTENANCE CONTRACT 1977-1981

Applicant:

347  
7400 N ORACLE RD  
SUITE 121  
TUCSON AZ 85704

Remitter: SAME AS OK 001446

Assignor:

LEASE MANAGEMENT DATA										
<input type="checkbox"/> NEW <input type="checkbox"/> UPDATE <input type="checkbox"/> PAYMENT										
ORIGINAL SERIAL NO.	ASG.	TYPE	ST.	CTY.	FUND SYMBOL			ACRES/UNITS	RATE	
AMC 33957, ET AL										
AMOUNT	ANV. DATE	EXP. DATE	BILL CYC.	S/C	DISTRICT	NEXT BILL	MISC. DATA	U of M	ACTUAL UNI	
ASSIGNMENT SERIAL NO.	ASG.	TYPE	ST.	CTY.	FUND SYMBOL			ACRES/UNITS	RATE	
AMOUNT	ANV. DATE	EXP. DATE	BILL CYC.	S/C	DISTRICT	NEXT BILL	MISC. DATA	U of M	ACTUAL UNI	
APPLY REMITTANCE										
ACTION	FUND SYMBOL		CTY.	AMOUNT						
FILING FEE										
RENTAL										
UNEARNED										
REFUND										
TOTAL										
AMOUNT DUE										

<input type="checkbox"/> Lease in Escrow? <input type="checkbox"/> KGS? <input type="checkbox"/> Auto Escalates? <input type="checkbox"/> Auto Renew?	Of Interest? Operating Rights? Operator Bond Filed?	<b>FOR MMS USE ONLY</b> BILLEE NUMBER OCS SECTION CODE	FOREST REFUGE
--	--	---	---------------

Remarks: 34036 33873                      34038 - 34039 33893 - 33895            34066 33904                        34071 - 34075 33951                        316095 - 316098 33955 - 33961              316100 - 316145 33964 - 33966 33968 33986 34022 - 34027 BY: 34029                      DATE:
---



COPPER CREEK

AMC 33845  
316095 JB

9:00 A.M.  
PHOENIX, ARIZONA

AUG 1 1995

RECEIVED  
BLM AZ STATE OFFICE

NAME OF CLAIM	BLM SERIAL NO.	SECTION	TOWNSHIP	RANGE	BOOK OF RECORDS	PAGE
Copper Trail #1	AMC 33957	11, SE 1/4	8S	18E	744	289
Copper Trail #2	AMC 33958	11, SE 1/4	8S	18E	368	296
Copper Trail #3	AMC 33959	11, SE 1/4	8S	18E	368	297
Copper Trail No. 4	AMC 33960	11, SE 1/4	8S	18E	744	290
Copper Ridge	AMC 33956	11, SE 1/4 SW 1/4	8S	18E	49	534
Copper Cliff	AMC 33951	11, NW 1/4 NE 1/4 SE 1/4	8S	18E	49	533
"Velasques"	AMC 34072	11, SW 1/4	9S	18E	24	409
"Velasques Fraction"	AMC 34073	11, NW 1/4	8S	18E	297	430
Fraction	AMC 33961	11, SE 1/4 SW 1/4	8S	18E	56	197
American Eagle	AMC 33893	11, SE 1/4 SW 1/4	8S	18E	49	526
North Star	AMC 33986	11 & 14, SE 1/4 SW 1/4	8S	18E	56	198
"Kimbro"	AMC 33965	11, NW 1/4 SW 1/4	8S	18E	22	562
"Kimbro Eastern"	AMC 33966	11, NW 1/4 SW 1/4	8S	18E	24	48
Venus	AMC 34075	10, SE 1/4	8S	18E	49	95
Velascoques Wedge	AMC 34074	11, SW 1/4	8S	18E	24	583
Granite Hill	AMC 33873	11, SW 1/4	8S	18E	24	582
Aurora	AMC 33895	11 & 14, SW 1/4 & NW 1/4	8S	18E	49	92
Angusto Lode	AMC 33894	10 & 11, SE 1/4 & SW 1/4	8S	18E	160	78
Mars	AMC 33968	11 & 14, SE 1/4 & NE 1/4	8S	18E	49	96
Camino Lode	AMC 33904	10 SE 1/4 SW 1/4	8S	18E	160	77
Copper Reef No. 5	AMC 33955	14, NW 1/4	8S	18E	377	345
Siskon No. 34	AMC 34022	10, SE 1/4	8S	18E	452	268
Siskon No. 35	AMC 34023	10, SE 1/4	8S	18E	452	269
Siskon No. 36	AMC 34024	11, SW 1/4	8S	18E	452	270
Siskon No. 37	AMC 34025	10, SE 1/4	8S	18E	452	271
Siskon No. 38	AMC 34026	15, NE 1/4	8S	18E	452	272
Siskon No. 39	AMC 34027	14, NW 1/4	8S	18E	452	273
Siskon No. 41	AMC 34029	14, NW 1/4	8S	18E	452	275
Siskon No. 54	AMC 34038	10, SE 1/4 SW 1/4	8S	18E	516	355
Siskon No. 55	AMC 34039	10, SE 1/4 SW 1/4	8S	18E	516	356
Jupiter	AMC 33964	14, NE 1/4	8S	18E	49	97
Siskon No. 52	AMC 34036	14, NW 1/4	8S	18E	452	286
Siskon #82	AMC 34066	14, NW 1/4	8S	18E	528	753
Siskon #88	AMC 34071	14, NW 1/4	8S	18E	528	758
Center Star	AMC 316095	11, 12, 1 & 2	8S	18E	1758	825
Navajo No. 7	AMC 316096	10, NW 1/4	8S	18E	1758	826
Navajo No. 8	AMC 316097	10, SW 1/4	8S	18E	1758	827
C.C. No. 12	AMC 316098	10, NE 1/4	8S	18E	1758	828
Mary #1	AMC 316100	11 & 12, NW 1/4 & NE 1/4	8S	18E	1758	830
Whipoorwill	AMC 316101	11, NE 1/4 & NW 1/4	8S	18E	1758	831
Redondo	AMC 316102	11, NE 1/4	8S	18E	1758	832
Paloma	AMC 316103	11, NW 1/4	8S	18E	1758	833
Paloma Fraction	AMC 316104	11, NW 1/4	8S	18E	1758	834
Morningside	AMC 316105	14, NW 1/4	8S	18E	1758	835
Minnesota	AMC 316106	11, NW 1/4 & NE 1/4	8S	18E	1758	836
Middle March	AMC 316107	11 & 12, NE 1/4 & NW 1/4	8S	18E	1758	837
Lone Trail	AMC 316108	11 & 12, NE 1/4 & NW 1/4	8S	18E	1758	838
Jay Bird	AMC 316109	11, NE 1/4	8S	18E	1758	839
Hercules	AMC 316110	11, NE 1/4	8S	18E	1758	840
H-N Fraction 1	AMC 316111	10, NE 1/4	8S	18E	1758	841
Clark No. 1	AMC 316112	12, SW 1/4 & SE 1/4	8S	18E	1758	842
Cooper Reef No. 2	AMC 316113	14, NE 1/4 & SW 1/4	8S	18E	1758	843
Cooper Reef No. 3	AMC 316114	14 & 15, SW 1/4 & NE 1/4	8S	18E	1758	844
Cooper Reef No. 4	AMC 316115	14 & 15, NW 1/4 & NE 1/4	8S	18E	1758	845

(54)A

ENTERED IN COMPUTER

JB  
AUG 16 1995  
E.S.

COPPER CREEK

<u>NAME OF CLAIM</u>	<u>BLM SERIAL NO.</u>	<u>SECTION</u>	<u>TOWNSHIP</u>	<u>RANGE</u>	<u>BOOK OF RECORDS</u>	<u>PAGE</u>
North Star No. 1	AMC 316116	14, SW 1/4	8S	18E	1758	846
North Star No. 2	AMC 316117	14 & 15, SW 1/4	8S	18E	1758	847
North Star No. 3	AMC 316118	14 & 15, SW 1/4 & SE 1/4	8S	18E	1758	848
Buzzard No. 1	AMC 316119	11, NW 1/4	8S	18E	1758	849
Buzzard No. 2	AMC 316120	11, NW 1/4	8S	18E	1758	850
Buzzard No. 3	AMC 316121	11, NW 1/4	8S	18E	1758	851
Buzzard No. 4	AMC 316122	11, NW 1/4	8S	18E	1758	852
Buzzard No. 5	AMC 316123	11 & 2, NE 1/4 & NW 1/4	8S	18E	1758	853
Buzzard No. 6	AMC 316124	11 & 2, NE 1/4	8S	18E	1758	854
Buzzard No. 7	AMC 316125	11 & 2, NE 1/4	8S	18E	1758	855
Albatross No. 1	AMC 316126	12 & 11, SW 1/4	8S	18E	1758	856
Albatross No. 2	AMC 316127	12, SW 1/4	8S	18E	1758	857
Albatross No. 3	AMC 316128	12 & 11, SW 1/4	8S	18E	1758	858
Albatross No. 4	AMC 316129	12, SW 1/4	8S	18E	1758	859
Albatross No. 5	AMC 316130	12 & 11, NW 1/4	8S	18E	1758	860
Albatross No. 6	AMC 316131	12, NW 1/4	8S	18E	1758	861
Albatross No. 7	AMC 316132	11 & 12, NW 1/4	8S	18E	1758	862
Albatross No. 8	AMC 316133	12, NW 1/4	8S	18E	1758	863
Albatross No. 17	AMC 316134	11 & 12, SE 1/4	8S	18E	1758	864
Siskon No. 40	AMC 316135	15, NE 1/4	8S	18E	1758	865
Siskon No. 42	AMC 316136	15 & 14, NE 1/4	8S	18E	1758	866
Siskon No. 44	AMC 316137	15 & 14, NE 1/4	8S	18E	1758	867
Siskon No. 53	AMC 316138	10, SE 1/4	8S	18E	1758	868
Siskon No. 56	AMC 316139	10, SE 1/4	8S	18E	1758	869
Siskon No. 57	AMC 316140	15, NE 1/4	8S	18E	1758	870
Siskon No. 58	AMC 316141	15, NE 1/4	8S	18E	1758	871
Siskon No. 83	AMC 316142	14 & 15, NW 1/4	8S	18E	1758	872
Siskon No. 84	AMC 316143	14 & 15, NW 1/4 & SW 1/4	8S	18E	1758	873
Siskon No. 85	AMC 316144	14, SW 1/4	8S	18E	1758	874
Siskon No. 87	AMC 316145	14, SW 1/4	8S	18E	1758	875

9:00 A.M.  
PHOENIX, ARIZONA

AUG 7 1995

RECEIVED  
BLM AZ STATE OFFICE

302

# AMT (USA) INC.

1760 EAST RIVER ROAD  
SUITE 257  
TUCSON, AZ 85718

PHONE (520) 577-5159  
(520) 577-5262  
FAX (520) 299-8518

(84 TOTAL  
1/2)

July 31, 1995


U.S. Department of the Interior  
Bureau of Land Management  
Records Section  
3707 7th Street  
Phoenix, Az 85011

Gentlemen:

The final Rule as published in the Federal Register implements provisions of the Interior Department and related agencies' Appropriation Act of 1993 (the Act) that requires an annual rental fee of \$100 for each mining claim and site located and held under the General Mining Law of 1872.

Therefore, AMT (USA) Inc. submits a check payable to the Bureau of Land Management in the amount of \$8,400.00 which represents \$100 per claim, as rental fee for mining claims owned by Magma Copper Company, and shown on Exhibit A, attached hereto and made a part hereof.

Sincerely,  
AMT (USA) INC.



Donald F. Hammer  
Director of Geology

PHOENIX, ARIZONA

AUG 1 1995

RECEIVED  
63-13033

UNITED STATES  
DEPARTMENT OF THE INTERIOR  
BUREAU OF LAND MANAGEMENT

RECEIPT AND ACCOUNTING ADVICE

NO. 2147403 04

WG/AZ 08/07/95

Subject: CLAIM MAINTENANCE FEE 1996 (84)

2 27 13

8,400.00

Applicant:

AMT (USA) INC.  
1760 E. RIVER RD. NO. 257  
TUCSON AZ. 85718

Remitter: SAME CK. # 1072  
520-577-5159

ENTERED IN COMPUTER

Assignor:

LEASE MANAGEMENT DATA									
<input type="checkbox"/> NEW <input type="checkbox"/> UPDATE <input type="checkbox"/> PAYMENT									
ORIGINAL SERIAL NO.	ASG.	TYPE	ST.	CTY.	FUND SYMBOL			ACRES/UNITS	RATE
AMC 33957, ET AL									
AMOUNT	ANV. DATE	EXP. DATE	BILL CYC.	S/C	DISTRICT	NEXT BILL	MISC. DATA	U of M	ACTUAL UNITS
ASSIGNMENT SERIAL NO.	ASG.	TYPE	ST.	CTY.	FUND SYMBOL			ACRES/UNITS	RATE
AMOUNT	ANV. DATE	EXP. DATE	BILL CYC.	S/C	DISTRICT	NEXT BILL	MISC. DATA	U of M	ACTUAL UNITS

APPLY REMITTANCE				Remarks: AMC 33956-33961 34072-34073, 33904 33893, 33986, 33955 33964-33966, 34036 34074-34075, 33873 33894-33895, 33968 34022-7(34029), 34066 34038-34039, 34071 BY: 316095-316098      33951 316090 - 145      DATE:
ACTION	FUND SYMBOL	CTY.	AMOUNT	
FILING FEE				
RENTAL				
UNEARNED				
REFUND				
TOTAL				
AMOUNT DUE				

- Lease in Escrow?
- KGS?                      Of Interest?
- Auto Escalates?            Operating Rights?
- Auto Renew?                Operator
- Bond Filed?

FOR MMS USE ONLY		
BILLEE		FOREST REFUGE
NUMBER		
OCS SECTION		
CODE		

33777  
 33845  
 316095  
 6527  
 62016  
 9876 JB  
 68674  
 62016

RECEIVED  
 B.L.M. AZ STATE OFFICE  
 AUG 30 2 43 PM '90  
 PHOENIX, ARIZONA

EXHIBIT A

<u>NAME OF CLAIM</u>	<u>BLM SERIAL NUMBER</u>	<u>SECTION</u>	<u>TOWN-SHIP</u>	<u>RANGE</u>	<u>BOOK OF RECORDS</u>	<u>PAGE</u>
Black Hill No. 3	A MC 62266	NW $\frac{1}{4}$ 19, SW $\frac{1}{4}$ 19	10S	18E	Docket 631	875
Black Hill No. 4	A MC 62267	NE $\frac{1}{4}$ 30, NW $\frac{1}{4}$ 30, SE $\frac{1}{4}$ 19	10S	18E	Docket 631	876
Black Hill No. 6	A MC 62269	SW $\frac{1}{4}$ 19, NW $\frac{1}{4}$ 30	10S	18E	Docket 631	878
Black Hill No. 7	A MC 62270	SW $\frac{1}{4}$ 19	10S	18E	Docket 631	879
Black Hill No. 8	A MC 62271	NW $\frac{1}{4}$ 19, SW $\frac{1}{4}$ 19, SE $\frac{1}{4}$ 24	10S	17-18E	Docket 631	880
Black Hill No. 9	A MC 62272	NW $\frac{1}{4}$ 19, NE $\frac{1}{4}$ 24, SE $\frac{1}{4}$ 24, SW $\frac{1}{4}$ 19	10S	17-18E	Docket 631	881
Black Hill No.10	A MC 62273	SW $\frac{1}{4}$ 19, NW $\frac{1}{4}$ 30	10S	18E	Docket 631	882
Black Hill No.11	A MC 62274	SW $\frac{1}{4}$ 19	10S	18E	Docket 631	883
Black Hill No.12	A MC 62275	SE $\frac{1}{4}$ 19, NE $\frac{1}{4}$ 30	10S	18E	Docket 631	884
Black Hill No.13	A MC 62276	SE $\frac{1}{4}$ 19	10S	18E	Docket 631	885
Black Hill No.16	A MC 62279	NW $\frac{1}{4}$ 19	10S	18E	Docket 631	888
Metal King # 1	A MC 62280	NW $\frac{1}{4}$ 19, SW $\frac{1}{4}$ 19	10S	18E	Docket 631	889
Metal King # 4	A MC 62283	NW $\frac{1}{4}$ 19	10S	18E	Docket 631	892
Metal King # 5	A MC 62284	NE $\frac{1}{4}$ 24	10S	17E	Docket 631	893
Metal King # 7	A MC 62286	NE $\frac{1}{4}$ 24	10S	17E	Docket 631	895
Metal King # 8	A MC 62287	NE $\frac{1}{4}$ 24, NW $\frac{1}{4}$ 24	10S	17E	Docket 631	896
Limestone No. 6 (Amended)	A MC 62239	NE $\frac{1}{4}$ 24	10S	17E	Docket 641	428
Limestone No. 7 (Amended)	A MC 62240	SE $\frac{1}{4}$ 13	10S	17E	Docket 641	429
Limestone No. 8 (Amended)	A MC 62241	SE $\frac{1}{4}$ 13	10S	17E	Docket 641	430
Limestone No. 9 (Amended)	A MC 62242	NE $\frac{1}{4}$ 24	10S	17E	Docket 641	431
Limestone No.10 (Amended)	A MC 62243	NW $\frac{1}{4}$ 24	10S	17E	Docket 641	432
Limestone No.11 (Amended)	A MC 62244	NW $\frac{1}{4}$ 24	10S	17E	Docket 641	433
Limestone No.12 (Amended)	A MC 62245	NW $\frac{1}{4}$ 24	10S	17E	Docket 641	434
Limestone No.13 (Amended)	A MC 62246	SW $\frac{1}{4}$ 13	10S	17E	Docket 641	435
Limestone No.14 (Amended)	A MC 62247	NW $\frac{1}{4}$ 19	10S	18E	Docket 641	436
Limestone No.17 (Amended)	A MC 62248	NW $\frac{1}{4}$ 19	10S	18E	Docket 641	439
Limestone No.18 (Amended)	A MC 62249	SW $\frac{1}{4}$ 19	10S	18E	Docket 641	440
Limestone No.19 (Amended)	A MC 62250	NW $\frac{1}{4}$ 19	10S	18E	Docket 641	441
Limestone No.20 (Amended)	A MC 62251	NW $\frac{1}{4}$ 19	10S	18E	Docket 641	442
Limestone No.21 (Amended)	A MC 62252	NW $\frac{1}{4}$ 19	10S	18E	Docket 641	443
Limestone No.23 (Amended)	A MC 62253	NE $\frac{1}{4}$ 19	10S	18E	Docket 682	296
Limestone No.24 (Amended)	A MC 62254	NE $\frac{1}{4}$ 19, SE $\frac{1}{4}$ 19	10S	18E	Docket 711	969
Limestone No.25 (Amended)	A MC 62255	SW $\frac{1}{4}$ 19	10S	18E	Docket 641	447
Limestone No.26 (Amended)	A MC 62256	SW $\frac{1}{4}$ 19	10S	18E	Docket 641	448
Limestone No.27 (Amended)	A MC 62257	SW $\frac{1}{4}$ 19	10S	18E	Docket 641	449
Limestone No.33 (Amended)	A MC 62258	NW $\frac{1}{4}$ 30	10S	18E	Docket 641	455
Limestone No.35 (Amended)	A MC 62259	SE $\frac{1}{4}$ 19	10S	18E	Docket 682	298
Limestone No.36 (Amended)	A MC 62260	SE $\frac{1}{4}$ 19	10S	18E	Docket 682	299
Limestone No.37 (Amended)	A MC 62261	SE $\frac{1}{4}$ 19	10S	18E	Docket 682	300
Limestone No.38 (Amended)	A MC 62262	NE $\frac{1}{4}$ 30	10S	18E	Docket 682	301
Limestone No.39 (Amended)	A MC 62263	NE $\frac{1}{4}$ 30	10S	18E	Docket 682	302
Hawk 9	A MC 62016	NW $\frac{1}{4}$ 34	8S	16E	Docket 31	95
Hawk 10	A MC 62017	NE $\frac{1}{4}$ 33, NW $\frac{1}{4}$ 34	8S	16E	Docket 31	96
Integrity #1 (Amended)	A MC 62018	SE $\frac{1}{4}$ 03, NE $\frac{1}{4}$ 10	9S	16E	Docket 44	34
Cactus Hill No. 1 (Amended)	A MC 62024	NW $\frac{1}{4}$ 27, SW $\frac{1}{4}$ 22	8S	16E	56 of Mines	547
Cloudburst	A MC 62025	NE $\frac{1}{4}$ 27	8S	16E	53 of Mines	225
Cloud Burst Fraction	A MC 62026	NE $\frac{1}{4}$ 27	8S	16E	56 of Mines	549
Fannie (Amended)	A MC 62028	NE $\frac{1}{4}$ 27, NW $\frac{1}{4}$ 27	8S	16E	56 of Mines	544
Fannie No. 1	A MC 62029	SW $\frac{1}{4}$ 22, NE $\frac{1}{4}$ 27, NW $\frac{1}{4}$ 27	8S	16E	56 of Mines	537
Glory No. 1 (Amended)	A MC 62030	NW $\frac{1}{4}$ 27	8S	16E	56 of Mines	546

10-6-90-9B  
 ENTERED IN COMPUTER

100 initial ADP

*Amc 62016*  
*JB*

RECEIVED  
BLM AZ STATE OFFICE  
AUG 30 2 43 PM '04  
PHOENIX ARIZONA  
BOOK OF RECORDS

<u>NAME OF CLAIM</u>	<u>BLM SERIAL NUMBER</u>	<u>SECTION</u>	<u>TOWN-SHIP</u>	<u>RANGE</u>	<u>BOOK OF RECORDS</u>	<u>PAGE</u>
Glory #2	A MC 62031	NW $\frac{1}{4}$ 27	8S	16E	Docket 11	524
Hester No. 5 (Amended)	A MC 62032	NE $\frac{1}{4}$ 27	8S	16E	56 of Mines	545
Justine	A MC 62035	SE $\frac{1}{4}$ 22, NE $\frac{1}{4}$ 27, NW $\frac{1}{4}$ 27, SW $\frac{1}{4}$ 22	8S	16E	56 of Mines	550
Whirl Wind	A MC 62048	NE $\frac{1}{4}$ 27, NW $\frac{1}{4}$ 27, SE $\frac{1}{4}$ 27	8S	16E	53 of Mines	371
Whirlwind Fraction	A MC 62049	NE $\frac{1}{4}$ 27, NW $\frac{1}{4}$ 27, SE $\frac{1}{4}$ 27, SW $\frac{1}{4}$ 27	8S	16E	56 of Mines	548
PS 1	A MC 62065	NE $\frac{1}{4}$ 33, SE $\frac{1}{4}$ 33	8S	16E	Docket 246	509
PS 2	A MC 62066	NE $\frac{1}{4}$ 33, SE $\frac{1}{4}$ 33	8S	16E	Docket 246	510
PS 3	A MC 62067	SW $\frac{1}{4}$ 33	8S	16E	Docket 247	318
PS 4	A MC 62068	NW $\frac{1}{4}$ 33, SW $\frac{1}{4}$ 33	8S	16E	Docket 247	319
PS 5	A MC 62069	SE $\frac{1}{4}$ 33, SW $\frac{1}{4}$ 33	8S	16E	Docket 247	320
PS 6	A MC 62070	NE $\frac{1}{4}$ 33, NW $\frac{1}{4}$ 33	8S	16E	Docket 247	321
PS 7	A MC 62071	SE $\frac{1}{4}$ 33, NE $\frac{1}{4}$ 33	8S	16E	Docket 247	322
PS 8	A MC 62072	NE $\frac{1}{4}$ 33	8S	16E	Docket 247	323
PS 9	A MC 62073	NE $\frac{1}{4}$ 33, SE $\frac{1}{4}$ 33	8S	16E	Docket 247	517
PS 10	A MC 62074	NE $\frac{1}{4}$ 33	8S	16E	Docket 247	518
PS 11	A MC 62075	SW $\frac{1}{4}$ 33	8S	16E	Docket 247	519
PS 12	A MC 62076	NW $\frac{1}{4}$ 04	9S	16E	Docket 247	520
PS 13	A MC 62077	SW $\frac{1}{4}$ 33	8S	16E	Docket 247	521
PS 14	A MC 62078	NW $\frac{1}{4}$ 04	9S	16E	Docket 247	522
PS 15	A MC 62079	SW $\frac{1}{4}$ 33	8S	16E	Docket 247	523
PS 16	A MC 62080	NW $\frac{1}{4}$ 04	9S	16E	Docket 247	524
PS 17	A MC 62081	NW $\frac{1}{4}$ 33, SW $\frac{1}{4}$ 33	8S	16E	Docket 248	86
PS 18	A MC 62082	NW $\frac{1}{4}$ 33	8S	16E	Docket 248	87
PS 19	A MC 62083	NW $\frac{1}{4}$ 33, SW $\frac{1}{4}$ 33	8S	16E	Docket 248	88
PS 20	A MC 62084	NW $\frac{1}{4}$ 33	8S	16E	Docket 248	89
PS 21	A MC 62085	NW $\frac{1}{4}$ 33, SW $\frac{1}{4}$ 33	8S	16E	Docket 248	90
PS 22	A MC 62086	NW $\frac{1}{4}$ 33	8S	16E	Docket 248	91
PS 23	A MC 62087	NW $\frac{1}{4}$ 33	8S	16E	Docket 261	552
PS 24	A MC 62088	SE $\frac{1}{4}$ 28, SW $\frac{1}{4}$ 28, NE $\frac{1}{4}$ 33, NW $\frac{1}{4}$ 33	8S	16E	Docket 248	167
PS 25	A MC 62089	SE $\frac{1}{4}$ 28, NE $\frac{1}{4}$ 33	8S	16E	Docket 248	168
PS 26	A MC 62090	NE $\frac{1}{4}$ 33, NW $\frac{1}{4}$ 34	8S	16E	Docket 248	169
PS 27	A MC 62091	SW $\frac{1}{4}$ 28, NW $\frac{1}{4}$ 33	8S	16E	Docket 248	506
PS 28	A MC 62092	SW $\frac{1}{4}$ 28, NW $\frac{1}{4}$ 33	8S	16E	Docket 248	507
PS 29	A MC 62093	SW $\frac{1}{4}$ 28, NW $\frac{1}{4}$ 33	8S	16E	Docket 248	508
PS 30	A MC 62094	SW $\frac{1}{4}$ 28, NW $\frac{1}{4}$ 33	8S	16E	Docket 248	509
PS 31	A MC 62095	SE $\frac{1}{4}$ 28, NE $\frac{1}{4}$ 33	8S	16E	Docket 248	510
PS 32	A MC 62096	SE $\frac{1}{4}$ 28, NE $\frac{1}{4}$ 33	8S	16E	Docket 248	511
PS 33	A MC 62097	SE $\frac{1}{4}$ 28	8S	16E	Docket 266	434
PS - 34	A MC 62098	SW $\frac{1}{4}$ 27, SE $\frac{1}{4}$ 28	8S	16E	Docket 347	304
PS - 35	A MC 62099	SW $\frac{1}{4}$ 28	8S	16E	Docket 347	305
PS - 36	A MC 62100	SW $\frac{1}{4}$ 28	8S	16E	Docket 347	306
PS - 37	A MC 62101	SW $\frac{1}{4}$ 28	8S	16E	Docket 347	307
PS - 38	A MC 62102	SE $\frac{1}{4}$ 28, SW $\frac{1}{4}$ 28	8S	16E	Docket 347	308
PS - 39	A MC 62103	SE $\frac{1}{4}$ 28	8S	16E	Docket 347	309
PS - 40	A MC 62104	SW $\frac{1}{4}$ 28, NW $\frac{1}{4}$ 28	8S	16E	Docket 347	310
PS - 41	A MC 62105	SE $\frac{1}{4}$ 28	8S	16E	Docket 347	311
PS - 42	A MC 62106	NW $\frac{1}{4}$ 27, SW $\frac{1}{4}$ 27, NE $\frac{1}{4}$ 28, SE $\frac{1}{4}$ 28	8S	16E	Docket 347	312
PS - 43	A MC 62107	NW $\frac{1}{4}$ 28, SW $\frac{1}{4}$ 28	8S	16E	Docket 347	313
PS - 44	A MC 62108	NW $\frac{1}{4}$ 28	8S	16E	Docket 347	314
PS - 45	A MC 62109	NW $\frac{1}{4}$ 28	8S	16E	Docket 347	315
PS - 46	A MC 62110	NW $\frac{1}{4}$ 28	8S	16E	Docket 347	317
PS - 47	A MC 62111	NE $\frac{1}{4}$ 28, NW $\frac{1}{4}$ 28, SE $\frac{1}{4}$ 28, SW $\frac{1}{4}$ 28	8S	16E	Docket 347	316
PS - 48	A MC 62112	NE $\frac{1}{4}$ 28, NW $\frac{1}{4}$ 28	8S	16E	Docket 347	318
PS - 49	A MC 62113	NE $\frac{1}{4}$ 28, SE $\frac{1}{4}$ 28	8S	16E	Docket 347	319
PS - 50	A MC 62114	NE $\frac{1}{4}$ 28	8S	16E	Docket 347	320

AMC 62016 JB

RECEIVED  
BLM AZ STATE OFFICE  
Aug 30 2 43 PM '04  
PHOTOGRAPH UNIT

<u>NAME OF CLAIM</u>	<u>BLM SERIAL NUMBER</u>	<u>SECTION</u>	<u>TOWN-SHIP</u>	<u>RANGE</u>	<u>BOOK OR RECORDS</u>	<u>PAGE</u>
PS - 51	A MC 62115	NE $\frac{1}{4}$ 28, SE $\frac{1}{4}$ 28	8S	16E	Docket 347	321
PS - 52	A MC 62116	NE $\frac{1}{4}$ 28	8S	16E	Docket 347	322
PS - 53	A MC 62117	NE $\frac{1}{4}$ 28, SE $\frac{1}{4}$ 28	8S	16E	Docket 347	323
PS - 54	A MC 62118	NE $\frac{1}{4}$ 28	8S	16E	Docket 347	324
PS 55	A MC 62119	NW $\frac{1}{4}$ 27, NE $\frac{1}{4}$ 28	8S	16E	Docket 747	518
PS 56	A MC 62120	NW $\frac{1}{4}$ 27	8S	16E	Docket 747	519
PS 57	A MC 62121	NW $\frac{1}{4}$ 27	8S	16E	Docket 747	520
PS 58	A MC 62122	NW $\frac{1}{4}$ 27	8S	16E	Docket 747	521
PS 59	A MC 62123	NW $\frac{1}{4}$ 27, SW $\frac{1}{4}$ 27	8S	16E	Docket 747	522
PS 60	A MC 62124	NW $\frac{1}{4}$ 27, SW $\frac{1}{4}$ 27	8S	16E	Docket 747	523
PS 61	A MC 62125	NW $\frac{1}{4}$ 27, SW $\frac{1}{4}$ 27	8S	16E	Docket 747	524
PS 62	A MC 62126	NW $\frac{1}{4}$ 27, SW $\frac{1}{4}$ 27	8S	16E	Docket 747	525
PS 63	A MC 62127	NE $\frac{1}{4}$ 27, NW $\frac{1}{4}$ 27, SE $\frac{1}{4}$ 27, SW $\frac{1}{4}$ 27	8S	16E	Docket 747	526
PS 64	A MC 62128	SW $\frac{1}{4}$ 27	8S	16E	Docket 747	527
PS 65	A MC 62129	SW $\frac{1}{4}$ 27	8S	16E	Docket 747	528
PS 66	A MC 62130	SW $\frac{1}{4}$ 27	8S	16E	Docket 747	529
PS 67	A MC 62131	SW $\frac{1}{4}$ 27	8S	16E	Docket 747	530
PS 68	A MC 62132	SE $\frac{1}{4}$ 27, SW $\frac{1}{4}$ 27	8S	16E	Docket 747	531
PS 69	A MC 62133	NW $\frac{1}{4}$ 34	8S	16E	Docket 747	532
PS 70	A MC 62134	NW $\frac{1}{4}$ 34	8S	16E	Docket 747	533
PS 71	A MC 62135	NW $\frac{1}{4}$ 34	8S	16E	Docket 747	534
PS 72	A MC 62136	NW $\frac{1}{4}$ 34	8S	16E	Docket 747	535
PS 73	A MC 62137	NE $\frac{1}{4}$ 34, NW $\frac{1}{4}$ 34	8S	16E	Docket 747	536
PS 74	A MC 62138	NE $\frac{1}{4}$ 34	8S	16E	Docket 747	537
PS 75	A MC 62139	SE $\frac{1}{4}$ 27, NE $\frac{1}{4}$ 34	8S	16E	Docket 747	538
PS 76	A MC 62140	NW $\frac{1}{4}$ 34, SW $\frac{1}{4}$ 34	8S	16E	Docket 747	539
PS 77	A MC 62141	NE $\frac{1}{4}$ 34, NW $\frac{1}{4}$ 34, SE $\frac{1}{4}$ 34, SW $\frac{1}{4}$ 34	8S	16E	Docket 747	540
PS 78 (Amended)	A MC 62142	NE $\frac{1}{4}$ 34, SE $\frac{1}{4}$ 34	8S	16E	Docket 756	203
PS 79	A MC 62143	NW $\frac{1}{4}$ 28, SW $\frac{1}{4}$ 28	8S	16E	Docket 765	351
PS 80	A MC 62144	NW $\frac{1}{4}$ 28, SW $\frac{1}{4}$ 28	8S	16E	Docket 765	352
PS 81	A MC 62145	SE $\frac{1}{4}$ 29, NE $\frac{1}{4}$ 32	8S	16E	Docket 765	353
PS 82	A MC 62146	SE $\frac{1}{4}$ 29, NE $\frac{1}{4}$ 32	8S	16E	Docket 765	354
PS 83	A MC 62147	SE $\frac{1}{4}$ 29, NE $\frac{1}{4}$ 32	8S	16E	Docket 765	355
PS 84	A MC 62148	SE $\frac{1}{4}$ 29, NE $\frac{1}{4}$ 32	8S	16E	Docket 765	356
PS 85	A MC 62149	SE $\frac{1}{4}$ 29, SW $\frac{1}{4}$ 29, NE $\frac{1}{4}$ 32, NW $\frac{1}{4}$ 32	8S	16E	Docket 765	357
PS 86	A MC 62150	SW $\frac{1}{4}$ 29, NW $\frac{1}{4}$ 32	8S	16E	Docket 765	358
PS 87	A MC 62151	SW $\frac{1}{4}$ 29, NW $\frac{1}{4}$ 32	8S	16E	Docket 765	359
PS 88	A MC 62152	SW $\frac{1}{4}$ 29, NW $\frac{1}{4}$ 32	8S	16E	Docket 765	360
PS 89	A MC 62153	SW $\frac{1}{4}$ 29, SE $\frac{1}{4}$ 30, NW $\frac{1}{4}$ 32, NE $\frac{1}{4}$ 31	8S	16E	Docket 765	361
PS 90	A MC 62154	NE $\frac{1}{4}$ 29, SE $\frac{1}{4}$ 29	8S	16E	Docket 765	362
PS 91	A MC 62155	NE $\frac{1}{4}$ 29, SE $\frac{1}{4}$ 29	8S	16E	Docket 765	363
PS 92	A MC 62156	NE $\frac{1}{4}$ 29, SE $\frac{1}{4}$ 29	8S	16E	Docket 765	364
PS 93	A MC 62157	NE $\frac{1}{4}$ 29, SE $\frac{1}{4}$ 29	8S	16E	Docket 765	365
PS 94	A MC 62158	NE $\frac{1}{4}$ 29, NW $\frac{1}{4}$ 29, SE $\frac{1}{4}$ 29, SW $\frac{1}{4}$ 29	8S	16E	Docket 765	366
PS 95	A MC 62159	NW $\frac{1}{4}$ 29, SW $\frac{1}{4}$ 29	8S	16E	Docket 765	367
PS 96	A MC 62160	NW $\frac{1}{4}$ 29, SW $\frac{1}{4}$ 29	8S	16E	Docket 765	368
PS 97	A MC 62161	NW $\frac{1}{4}$ 29, SW $\frac{1}{4}$ 29	8S	16E	Docket 765	369
PS 98	A MC 62162	NW $\frac{1}{4}$ 29, SW $\frac{1}{4}$ 29, NE $\frac{1}{4}$ 30, SE $\frac{1}{4}$ 30	8S	16E	Docket 765	370
PS 99	A MC 62163	SW $\frac{1}{4}$ 31	8S	16E	Docket 765	371
PS 100	A MC 62164	SW $\frac{1}{4}$ 31	8S	16E	Docket 765	372
PS 101	A MC 62165	SW $\frac{1}{4}$ 31	8S	16E	Docket 765	373
PS 102	A MC 62166	SW $\frac{1}{4}$ 31	8S	16E	Docket 765	374
PS 103	A MC 62167	SE $\frac{1}{4}$ 31, SW $\frac{1}{4}$ 31	8S	16E	Docket 765	375
PS 104	A MC 62168	SE $\frac{1}{4}$ 31	8S	16E	Docket 765	376
PS 105	A MC 62169	SE $\frac{1}{4}$ 31	8S	16E	Docket 765	377

Amc 62216 JB

RECEIVED  
BLM AZ STATE OFFICE  
AUG 30 2 43 PM '94  
FREDERICK

<u>NAME OF CLAIM</u>	<u>BLM SERIAL NUMBER</u>	<u>SECTION</u>	<u>TOWN-SHIP</u>	<u>RANGE</u>	<u>BOOK OF RECORDS</u>	<u>PAGE</u>
PS 106	A MC 62170	SE $\frac{1}{4}$ 31	8S	16E	Docket 765	378
PS 107	A MC 62171	SE $\frac{1}{4}$ 31, SW $\frac{1}{4}$ 32	8S	16E	Docket 765	379
PS 108	A MC 62172	NW $\frac{1}{4}$ 31, SW $\frac{1}{4}$ 31	8S	16E	Docket 765	380
PS 109	A MC 62173	NW $\frac{1}{4}$ 31, SW $\frac{1}{4}$ 31	8S	16E	Docket 765	381
PS 110	A MC 62174	NW $\frac{1}{4}$ 31, SW $\frac{1}{4}$ 31	8S	16E	Docket 765	382
PS 111	A MC 62175	NW $\frac{1}{4}$ 31, SW $\frac{1}{4}$ 31	8S	16E	Docket 765	383
PS 112	A MC 62176	NE $\frac{1}{4}$ 31, NW $\frac{1}{4}$ 31, SE $\frac{1}{4}$ 31, SW $\frac{1}{4}$ 31	8S	16E	Docket 765	384
PS 113	A MC 62177	NE $\frac{1}{4}$ 31, SE $\frac{1}{4}$ 31	8S	16E	Docket 765	385
PS 114	A MC 62178	NE $\frac{1}{4}$ 31, SE $\frac{1}{4}$ 31	8S	16E	Docket 765	386
PS 115	A MC 62179	NE $\frac{1}{4}$ 31, SE $\frac{1}{4}$ 31	8S	16E	Docket 765	387
PS 116	A MC 62180	NW $\frac{1}{4}$ 32, SW $\frac{1}{4}$ 32, NE $\frac{1}{4}$ 31, SE $\frac{1}{4}$ 31	8S	16E	Docket 765	388
PS 117	A MC 62181	NW $\frac{1}{4}$ 31	8S	16E	Docket 765	389
PS 118	A MC 62182	NW $\frac{1}{4}$ 31	8S	16E	Docket 765	390
PS 119	A MC 62183	NW $\frac{1}{4}$ 31	8S	16E	Docket 765	391
PS 120	A MC 62184	NW $\frac{1}{4}$ 31	8S	16E	Docket 765	392
PS 121	A MC 62185	NE $\frac{1}{4}$ 31, NW $\frac{1}{4}$ 31	8S	16E	Docket 765	393
PS 122	A MC 62186	NE $\frac{1}{4}$ 31	8S	16E	Docket 765	394
PS 123	A MC 62187	NE $\frac{1}{4}$ 31	8S	16E	Docket 765	395
PS 124	A MC 62188	NE $\frac{1}{4}$ 31	8S	16E	Docket 765	396
PS 125	A MC 62189	NW $\frac{1}{4}$ 32, NE $\frac{1}{4}$ 31	8S	16E	Docket 765	397
PS 126	A MC 62190	SW $\frac{1}{4}$ 30, NW $\frac{1}{4}$ 31	8S	16E	Docket 765	398
PS 127	A MC 62191	SW $\frac{1}{4}$ 30, NW $\frac{1}{4}$ 31	8S	16E	Docket 765	399
PS 128	A MC 62192	SW $\frac{1}{4}$ 30, NW $\frac{1}{4}$ 31	8S	16E	Docket 765	400
PS 129	A MC 62193	SW $\frac{1}{4}$ 30, NW $\frac{1}{4}$ 31	8S	16E	Docket 765	401
PS 130	A MC 62194	SE $\frac{1}{4}$ 30, SW $\frac{1}{4}$ 30, NE $\frac{1}{4}$ 31, NW $\frac{1}{4}$ 31	8S	16E	Docket 765	402
PS 131	A MC 62195	SE $\frac{1}{4}$ 30, NE $\frac{1}{4}$ 31	8S	16E	Docket 765	403
PS 132	A MC 62196	SE $\frac{1}{4}$ 30, NE $\frac{1}{4}$ 31	8S	16E	Docket 765	404
PS 133	A MC 62197	SE $\frac{1}{4}$ 30, NE $\frac{1}{4}$ 31	8S	16E	Docket 765	405
PS 134	A MC 62198	SW $\frac{1}{4}$ 29, SE $\frac{1}{4}$ 30, NW $\frac{1}{4}$ 32, NE $\frac{1}{4}$ 31	8S	16E	Docket 765	406
PS 135	A MC 62199	SW $\frac{1}{4}$ 30	8S	16E	Docket 765	407
PS 136	A MC 62200	SW $\frac{1}{4}$ 30	8S	16E	Docket 765	408
PS 137	A MC 62201	SW $\frac{1}{4}$ 30	8S	16E	Docket 765	409
PS 138	A MC 62202	SW $\frac{1}{4}$ 30	8S	16E	Docket 765	410
PS 139	A MC 62203	SE $\frac{1}{4}$ 30, SW $\frac{1}{4}$ 30	8S	16E	Docket 765	411
PS 140	A MC 62204	SE $\frac{1}{4}$ 30	8S	16E	Docket 765	412
PS 141	A MC 62205	SE $\frac{1}{4}$ 30	8S	16E	Docket 765	413
PS 142	A MC 62206	SE $\frac{1}{4}$ 30	8S	16E	Docket 765	414
PS 143	A MC 62207	SW $\frac{1}{4}$ 29, SE $\frac{1}{4}$ 30	8S	16E	Docket 765	415
PS 144	A MC 62208	NW $\frac{1}{4}$ 30, SW $\frac{1}{4}$ 30	8S	16E	Docket 765	416
PS 145	A MC 62209	NW $\frac{1}{4}$ 30, SW $\frac{1}{4}$ 30	8S	16E	Docket 765	417
PS 146	A MC 62210	NW $\frac{1}{4}$ 30, SW $\frac{1}{4}$ 30	8S	16E	Docket 765	418
PS 147	A MC 62211	NW $\frac{1}{4}$ 30, SW $\frac{1}{4}$ 30	8S	16E	Docket 765	419
PS 148	A MC 62212	NE $\frac{1}{4}$ 30, NW $\frac{1}{4}$ 30, SE $\frac{1}{4}$ 30, SW $\frac{1}{4}$ 30	8S	16E	Docket 765	420
PS 149	A MC 62213	NE $\frac{1}{4}$ 30, SE $\frac{1}{4}$ 30	8S	16E	Docket 765	421
PS 150	A MC 62214	NE $\frac{1}{4}$ 30, SE $\frac{1}{4}$ 30	8S	16E	Docket 765	422
PS 151	A MC 62215	NE $\frac{1}{4}$ 30, SE $\frac{1}{4}$ 30	8S	16E	Docket 765	423
PS 152	A MC 62216	NW $\frac{1}{4}$ 29, NE $\frac{1}{4}$ 30, SW $\frac{1}{4}$ 29, SE $\frac{1}{4}$ 30	8S	16E	Docket 765	424
PS 153	A MC 62217	NW $\frac{1}{4}$ 30	8S	16E	Docket 765	425
PS 154	A MC 62218	NW $\frac{1}{4}$ 30	8S	16E	Docket 765	426
PS 155	A MC 62219	NW $\frac{1}{4}$ 30	8S	16E	Docket 765	427
PS 156	A MC 62220	NW $\frac{1}{4}$ 30	8S	16E	Docket 765	428
PS 157	A MC 62221	NE $\frac{1}{4}$ 30, NW $\frac{1}{4}$ 30	8S	16E	Docket 765	429
PS 158	A MC 62222	NE $\frac{1}{4}$ 30	8S	16E	Docket 765	430
PS 159	A MC 62223	NE $\frac{1}{4}$ 30	8S	16E	Docket 765	431
PS 160	A MC 62224	NE $\frac{1}{4}$ 30	8S	16E	Docket 765	432



*Amc 62016-05271 JB*

RECEIVED  
BLM. AZ STATE OFFICE  
AUG 30 2 44 PM '94  
PHOTOGRAPHY

<u>NAME OF CLAIM</u>	<u>BLM SERIAL NUMBER</u>	<u>SECTION</u>	<u>TOWN-SHIP</u>	<u>RANGE</u>	<u>BOOK OF RECORDS</u>	<u>PAGE</u>
PS 161	A MC 62225	NW $\frac{1}{4}$ 29, NE $\frac{1}{4}$ 30	8S	16E	Docket 765	433
PS No. 162	A MC 62226	SW $\frac{1}{4}$ 19, NW $\frac{1}{4}$ 30	8S	16E	Docket 769	518
PS No. 163	A MC 62227	SW $\frac{1}{4}$ 19, NW $\frac{1}{4}$ 30	8S	16E	Docket 769	519
PS No. 164	A MC 62228	SW $\frac{1}{4}$ 19, NW $\frac{1}{4}$ 30	8S	16E	Docket 769	520
PS No. 165	A MC 62229	SW $\frac{1}{4}$ 19, NW $\frac{1}{4}$ 30	8S	16E	Docket 769	521
PS No. 166	A MC 62230	NW $\frac{1}{4}$ 29, NE $\frac{1}{4}$ 30	8S	16E	Docket 769	522
PS No. 167	A MC 62231	NW $\frac{1}{4}$ 29	8S	16E	Docket 769	523
PS No. 168	A MC 62232	NW $\frac{1}{4}$ 29	8S	16E	Docket 769	524
PS No. 169	A MC 62233	NW $\frac{1}{4}$ 29	8S	16E	Docket 769	525
PS No. 170	A MC 62234	NE $\frac{1}{4}$ 29, NW $\frac{1}{4}$ 29	8S	16E	Docket 769	526
PS No. 171	A MC 62235	NE $\frac{1}{4}$ 29	8S	16E	Docket 769	527
PS No. 172	A MC 62236	NE $\frac{1}{4}$ 29	8S	16E	Docket 769	528
PS No. 173	A MC 62237	NE $\frac{1}{4}$ 29	8S	16E	Docket 769	529
PS No. 174	A MC 62238	NE $\frac{1}{4}$ P29	8S	16E	Docket 769	530
PS Fraction	A MC 6527	NE $\frac{1}{4}$ 27, SE $\frac{1}{4}$ 22	8S	16E	Docket 861	443
PS 175	A MC 6528	NW $\frac{1}{4}$ 28, NE $\frac{1}{4}$ 29	8S	16E	Docket 861	444
PS 176	A MC 6529	NW $\frac{1}{4}$ 28	8S	16E	Docket 861	445
PS 177	A MC 6530	SW $\frac{1}{4}$ 21, NW $\frac{1}{4}$ 28	8S	16E	Docket 861	446
PS 178	A MC 6531	SW $\frac{1}{4}$ 21, NW $\frac{1}{4}$ 28	8S	16E	Docket 861	447
PS 179	A MC 6532	SW $\frac{1}{4}$ 21, SE $\frac{1}{4}$ 21, NE $\frac{1}{4}$ 28, NW $\frac{1}{4}$ 28	8S	16E	Docket 861	448
PS 180	A MC 6533	SE $\frac{1}{4}$ 21, NE $\frac{1}{4}$ 28	8S	16E	Docket 861	449
PS 181	A MC 6534	SE $\frac{1}{4}$ 21, NE $\frac{1}{4}$ 28	8S	16E	Docket 861	450
PS 182	A MC 6535	SE $\frac{1}{4}$ 21, NE $\frac{1}{4}$ 28	8S	16E	Docket 861	451
PS 183	A MC 6536	SE $\frac{1}{4}$ 21, NE $\frac{1}{4}$ 28, SW $\frac{1}{4}$ 22, NW $\frac{1}{4}$ 27	8S	16E	Docket 861	452
PS 184	A MC 6537	SW $\frac{1}{4}$ 22, NW $\frac{1}{4}$ 27	8S	16E	Docket 861	453
PS 185	A MC 6538	SW $\frac{1}{4}$ 22, NW $\frac{1}{4}$ 27	8S	16E	Docket 861	454
PS 186	A MC 6539	SW $\frac{1}{4}$ 22	8S	16E	Docket 861	455
PS 187	A MC 6540	SW $\frac{1}{4}$ 22	8S	16E	Docket 861	456
PS 188	A MC 6541	SW $\frac{1}{4}$ 22, SE $\frac{1}{4}$ 22	8S	16E	Docket 861	457
PS 189	A MC 6542	NE $\frac{1}{4}$ 22, NW $\frac{1}{4}$ 22, SE $\frac{1}{4}$ 22, SW $\frac{1}{4}$ 22	8S	16E	Docket 861	458
PS 190	A MC 6543	NW $\frac{1}{4}$ 22, SW $\frac{1}{4}$ 22	8S	16E	Docket 861	459
PS 191	A MC 6544	NW $\frac{1}{4}$ 22, SW $\frac{1}{4}$ 22	8S	16E	Docket 861	460
PS 192	A MC 6545	SW $\frac{1}{4}$ 22	8S	16E	Docket 861	461
PS 193	A MC 6546	SW $\frac{1}{4}$ 22	8S	16E	Docket 861	462
PS 194	A MC 6547	SE $\frac{1}{4}$ 21, SW $\frac{1}{4}$ 22	8S	16E	Docket 861	463
PS 195	A MC 6548	SE $\frac{1}{4}$ 21	8S	16E	Docket 861	464
PS 196	A MC 6549	SE $\frac{1}{4}$ 21	8S	16E	Docket 861	465
PS 197	A MC 6550	SE $\frac{1}{4}$ 21	8S	16E	Docket 861	466
PS 198	A MC 6551	SE $\frac{1}{4}$ 21, SW $\frac{1}{4}$ 21	8S	16E	Docket 861	467
PS 199	A MC 6552	SW $\frac{1}{4}$ 21	8S	16E	Docket 861	468
PS 200	A MC 6553	SW $\frac{1}{4}$ 21	8S	16E	Docket 861	469
PS 201	A MC 6554	NE $\frac{1}{4}$ 27, SE $\frac{1}{4}$ 22	8S	16E	Docket 861	470
PS 202	A MC 6555	NE $\frac{1}{4}$ 27, SE $\frac{1}{4}$ 22	8S	16E	Docket 861	471
PS 203	A MC 6556	NE $\frac{1}{4}$ 27, SE $\frac{1}{4}$ 22	8S	16E	Docket 861	472
PS 204	A MC 6557	SE $\frac{1}{4}$ 22	8S	16E	Docket 861	473
PS 205	A MC 6558	SE $\frac{1}{4}$ 22	8S	16E	Docket 861	474
PS 206	A MC 6559	SE $\frac{1}{4}$ 22	8S	16E	Docket 861	475
PS 207	A MC 6560	SE $\frac{1}{4}$ 22, NE $\frac{1}{4}$ 22	8S	16E	Docket 861	476
PS 208	A MC 6561	SE $\frac{1}{4}$ 22, NE $\frac{1}{4}$ 22	8S	16E	Docket 861	477
PS 209	A MC 6562	SE $\frac{1}{4}$ 22, NE $\frac{1}{4}$ 22	8S	16E	Docket 861	478
PS 210	A MC 6563	NE $\frac{1}{4}$ 22, NW $\frac{1}{4}$ 22	8S	16E	Docket 861	479
PS 211	A MC 6564	NE $\frac{1}{4}$ 22	8S	16E	Docket 861	480
PS 212	A MC 6565	NE $\frac{1}{4}$ 22	8S	16E	Docket 861	481
PS 213	A MC 6566	NE $\frac{1}{4}$ 22	8S	16E	Docket 861	482
PS 214	A MC 6567	SW $\frac{1}{4}$ 21, NW $\frac{1}{4}$ 28	8S	16E	Docket 861	483

AMC 68674  
 AMC 6527  
 9876  
 62016  
 JB

PHOTOGRAPHY

AUG 30 2 44 PM '84

RECEIVED  
 BLM AZ STATE OFFICE

<u>NAME OF CLAIM</u>	<u>BLM SERIAL NUMBER</u>	<u>SECTION</u>	<u>TOWN-SHIP</u>	<u>RANGE</u>	<u>BOOK RECORDS</u>	<u>PAGE</u>
PS 215	A MC 6568	SW $\frac{1}{2}$ 21, NW $\frac{1}{2}$ 28, SE $\frac{1}{2}$ 20, NE $\frac{1}{2}$ 29	8S	16E	Docket 861	484
PS 216	A MC 6569	NW $\frac{1}{2}$ 21, SW $\frac{1}{2}$ 21, SE $\frac{1}{2}$ 20, NE $\frac{1}{2}$ 20	8S	16E	Docket 861	485
PS 217	A MC 6570	NW $\frac{1}{2}$ 21, SW $\frac{1}{2}$ 21	8S	16E	Docket 861	486
PS 218	A MC 6571	SE $\frac{1}{2}$ 20, NE $\frac{1}{2}$ 29	8S	16E	Docket 861	487
PS 219	A MC 6572	SE $\frac{1}{2}$ 20, NE $\frac{1}{2}$ 29	8S	16E	Docket 861	488
PS 220	A MC 6573	SE $\frac{1}{2}$ 20, NE $\frac{1}{2}$ 29	8S	16E	Docket 861	489
PS 221	A MC 6574	SE $\frac{1}{2}$ 20, NE $\frac{1}{2}$ 29	8S	16E	Docket 861	490
PS 222	A MC 6575	SE $\frac{1}{2}$ 20	8S	16E	Docket 861	491
PS 223	A MC 6576	SE $\frac{1}{2}$ 20	8S	16E	Docket 861	492
PS 224	A MC 6577	SE $\frac{1}{2}$ 20	8S	16E	Docket 861	493
PS 225	A MC 6578	SE $\frac{1}{2}$ 20	8S	16E	Docket 861	494
PS 226	A MC 6579	NE $\frac{1}{2}$ 20, SE $\frac{1}{2}$ 20	8S	16E	Docket 861	495
PS 227	A MC 6580	NE $\frac{1}{2}$ 20, SE $\frac{1}{2}$ 20	8S	16E	Docket 861	496
PS 228	A MC 6581	NE $\frac{1}{2}$ 20, SE $\frac{1}{2}$ 20	8S	16E	Docket 861	497
PS 229	A MC 6582	NE $\frac{1}{2}$ 20, SE $\frac{1}{2}$ 20	8S	16E	Docket 861	498
PS 230	A MC 6583	NW $\frac{1}{2}$ 21, NE $\frac{1}{2}$ 20	8S	16E	Docket 861	499
PS 231	A MC 6584	NW $\frac{1}{2}$ 21	8S	16E	Docket 861	500
PS 232	A MC 6585	NW $\frac{1}{2}$ 21, SW $\frac{1}{2}$ 21	8S	16E	Docket 861	501
PS 233	A MC 6586	NW $\frac{1}{2}$ 21, SW $\frac{1}{2}$ 21	8S	16E	Docket 861	502
PS 234	A MC 6587	NW $\frac{1}{2}$ 21, NE $\frac{1}{2}$ 21, SW $\frac{1}{2}$ 21, SE $\frac{1}{2}$ 21	8S	16E	Docket 861	503
PS 235	A MC 6588	NE $\frac{1}{2}$ 21, SE $\frac{1}{2}$ 21	8S	16E	Docket 861	504
PS 236	A MC 6589	NE $\frac{1}{2}$ 21, SE $\frac{1}{2}$ 21	8S	16E	Docket 861	505
PS 237	A MC 6590	NE $\frac{1}{2}$ 21, SE $\frac{1}{2}$ 21	8S	16E	Docket 861	506
PS 238	A MC 6591	NE $\frac{1}{2}$ 21, SE $\frac{1}{2}$ 21, NW $\frac{1}{2}$ 22, SW $\frac{1}{2}$ 22	8S	16E	Docket 861	507
PS 239	A MC 6592	NW $\frac{1}{2}$ 22, SW $\frac{1}{2}$ 22	8S	16E	Docket 861	508
PS 240	A MC 6593	NW $\frac{1}{2}$ 22, SW $\frac{1}{2}$ 22	8S	16E	Docket 861	509
PS 241	A MC 6594	NW $\frac{1}{2}$ 22	8S	16E	Docket 861	510
PS 242	A MC 6595	NW $\frac{1}{2}$ 22	8S	16E	Docket 861	511
PS 243	A MC 6596	SW $\frac{1}{2}$ 16, NW $\frac{1}{2}$ 21	8S	16E	Docket 861	512
PS 244	A MC 6597	SW $\frac{1}{2}$ 16, NW $\frac{1}{2}$ 21	8S	16E	Docket 861	513
PS 245	A MC 6598	SW $\frac{1}{2}$ 16, SE $\frac{1}{2}$ 16, NW $\frac{1}{2}$ 21, NE $\frac{1}{2}$ 21	8S	16E	Docket 861	514
PS 246	A MC 6599	SE $\frac{1}{2}$ 16, NE $\frac{1}{2}$ 21	8S	16E	Docket 861	515
PS 247	A MC 6600	SE $\frac{1}{2}$ 16, NE $\frac{1}{2}$ 21	8S	16E	Docket 861	516
PS 248	A MC 6601	SE $\frac{1}{2}$ 16, NE $\frac{1}{2}$ 21	8S	16E	Docket 861	517
PS 249	A MC 6602	NE $\frac{1}{2}$ 21, NW $\frac{1}{2}$ 22	8S	16E	Docket 861	518
PS 250	A MC 6603	SW $\frac{1}{2}$ 15, NW $\frac{1}{2}$ 22	8S	16E	Docket 861	519
PS 251	A MC 6604	SW $\frac{1}{2}$ 15, NW $\frac{1}{2}$ 22	8S	16E	Docket 861	520
PS 252	A MC 9876	SE $\frac{1}{2}$ 22, NE $\frac{1}{2}$ 22	8S	16E	Docket 869	217
PS 253	A MC 9877	SE $\frac{1}{2}$ 22, NE $\frac{1}{2}$ 22	8S	16E	Docket 869	218
PS 254	A MC 9878	SE $\frac{1}{2}$ 22, NE $\frac{1}{2}$ 22	8S	16E	Docket 869	219
Sylvia #1	A MC 62050	NW $\frac{1}{2}$ 28, NE $\frac{1}{2}$ 28, SW $\frac{1}{2}$ 28, SE $\frac{1}{2}$ 28	8S	16E	Docket 152	258
Sylvia #2	A MC 62051	NW $\frac{1}{2}$ 28, NE $\frac{1}{2}$ 28, SE $\frac{1}{2}$ 28	8S	16E	Docket 152	259
Sylvia #3	A MC 62052	NE $\frac{1}{2}$ 28, SE $\frac{1}{2}$ 28	8S	16E	Docket 152	260
Sylvia #4	A MC 62053	NE $\frac{1}{2}$ 28	8S	16E	Docket 152	261
Sylvia #5	A MC 62054	NE $\frac{1}{2}$ 28	8S	16E	Docket 152	262
Sylvia #6	A MC 62055	SE $\frac{1}{2}$ 28	8S	16E	Docket 152	263
Sylvia #7	A MC 62056	SE $\frac{1}{2}$ 28	8S	16E	Docket 152	264
Sylvia #8	A MC 62057	SE $\frac{1}{2}$ 28	8S	16E	Docket 152	265
Sylvia #9	A MC 62058	SE $\frac{1}{2}$ 28, NE $\frac{1}{2}$ 28, SW $\frac{1}{2}$ 27	8S	16E	Docket 157	405
Sylvia #10	A MC 62059	SE $\frac{1}{2}$ 28, NE $\frac{1}{2}$ 28, SW $\frac{1}{2}$ 27, NW $\frac{1}{2}$ 27	8S	16E	Docket 170	385
Little Joe #1	A MC 62060	SW $\frac{1}{2}$ 28, SE $\frac{1}{2}$ 28	8S	16E	Docket 111	138
Little Joe #1	A MC 68674	SW $\frac{1}{2}$ 28, SE $\frac{1}{2}$ 28	8S	16E	52 of Mines	137
Little Joe #2	A MC 68675	SW $\frac{1}{2}$ 28	8S	16E	Docket 111	139
Little Joe No. 2	A MC 62061	SW $\frac{1}{2}$ 28	8S	16E	52 of Mines	166
Little Joe #3	A MC 62062	NW $\frac{1}{2}$ 28, SW $\frac{1}{2}$ 28	8S	16E	Docket 208	439

Amc 62016  
 33777  
 33845  
 316 095

RECEIVED  
 BLM, AZ STATE OFFICE  
 Aug 30 2 44 PM '88  
 PHOENIX, ARIZONA  
 BOOK RECORDS PAGE

NAME OF CLAIM	BLM SERIAL NUMBER	SECTION	TOWNSHIP	RANGE	BOOK RECORDS	PAGE
Little Joe No. 4	A MC 62063	SE $\frac{1}{2}$ 28, SW $\frac{1}{2}$ 28	8S	16E	55 of Mines	23
Little Joe No. 5	A MC 62064	SE $\frac{1}{2}$ 28, SW $\frac{1}{2}$ 28, NE $\frac{1}{2}$ 33	8S	16E	55 of Mines	24
Apollo Extension No. 2 (Amended)	A MC 62326	SE $\frac{1}{2}$ 27, NE $\frac{1}{2}$ 34	8S	16E	Docket 179	362
Nit Wit (Amended)	A MC 62330	SE $\frac{1}{2}$ 27	8S	16E	Docket 179	382
Real McCoy (Amended)	A MC 62331	SE $\frac{1}{2}$ 27	8S	16E	Docket 179	383
Exchange 1	A MC 265021	SE $\frac{1}{2}$ 27	8S	16E	Docket 1340	450
Exchange 2	A MC 265022	SE $\frac{1}{2}$ 27	8S	16E	Docket 1340	452
Exchange 3	A MC 265023	SE $\frac{1}{2}$ 27	8S	16E	Docket 1340	453
Exchange 4	A MC 265024	NE $\frac{1}{2}$ 34, SE $\frac{1}{2}$ 27	8S	16E	Docket 1340	448
Copper Trail #1	AMC 33957	11, SE $\frac{1}{2}$	8S	18E	744	289
Copper Trail #2	AMC 33958	11, SE $\frac{1}{2}$	8S	18E	368	296
Copper Trail #3	AMC 33959	11, SE $\frac{1}{2}$	8S	18E	368	297
Copper Trail No. 4	AMC 33960	11, SE $\frac{1}{2}$	8S	18E	744	290
Copper Ridge	AMC 33956	11, SE $\frac{1}{2}$ SW $\frac{1}{2}$	8S	18E	49	534
Copper Cliff	AMC 33951	11, NW $\frac{1}{2}$ NE $\frac{1}{2}$ SE $\frac{1}{2}$	8S	18E	49	533
"Velasques"	AMC 34072	11, SW $\frac{1}{2}$	9S	18E	24	409
"Velasques Fraction"	AMC 34073	11, NW $\frac{1}{2}$	8S	18E	297	430
Fraction	AMC 33961	11, SE $\frac{1}{2}$ SW $\frac{1}{2}$	8S	18E	56	197
American Eagle	AMC 33893	11, SE $\frac{1}{2}$ SW $\frac{1}{2}$	8S	18E	49	526
North Star	AMC 33986	11 & 14, SE $\frac{1}{2}$ SW $\frac{1}{2}$	8S	18E	56	198
"Kimbrow"	AMC 33965	11, NW $\frac{1}{2}$ SW $\frac{1}{2}$	8S	18E	22	562
"Kimbrow Eastern"	AMC 33966	11, NW $\frac{1}{2}$ SW $\frac{1}{2}$	8S	18E	24	48
Venus	AMC 34075	10, SE $\frac{1}{2}$	8S	18E	49	95
Velascoques Wedge	AMC 34074	11, SW $\frac{1}{2}$	8S	18E	24	583
Granite Hill	AMC 33873	11, SW $\frac{1}{2}$	8S	18E	24	582
Aurora	AMC 33895	11 & 14, SW $\frac{1}{2}$ & NW $\frac{1}{2}$	8S	18E	49	92
Angusto Lode	AMC 33894	10 & 11, SE $\frac{1}{2}$ & SW $\frac{1}{2}$	8S	18E	160	78
Mars	AMC 33968	11 & 14, SE $\frac{1}{2}$ & NE $\frac{1}{2}$	8S	18E	49	96
Camino Lode	AMC 33904	10, SE $\frac{1}{2}$ SW $\frac{1}{2}$	8S	18E	160	77
Copper Reef No. 5	AMC 33955	14, NW $\frac{1}{2}$	8S	18E	377	345
Siskon No. 34	AMC 34022	10, SE $\frac{1}{2}$	8S	18E	452	268
Siskon No. 35	AMC 34023	10, SE $\frac{1}{2}$	8S	18E	452	269
Siskon No. 36	AMC 34024	11, SW $\frac{1}{2}$	8S	18E	452	270
Siskon No. 37	AMC 34025	10, SE $\frac{1}{2}$	8S	18E	452	271
Siskon No. 38	AMC 34026	15, NE $\frac{1}{2}$	8S	18E	452	272
Siskon No. 39	AMC 34027	14, NW $\frac{1}{2}$	8S	18E	452	273
Siskon No. 41	AMC 34029	14, NW $\frac{1}{2}$	8S	18E	452	275
Siskon No. 54	AMC 34038	10, SE $\frac{1}{2}$ SW $\frac{1}{2}$	8S	18E	516	355
Siskon No. 55	AMC 34039	10, SE $\frac{1}{2}$ SW $\frac{1}{2}$	8S	18E	516	356
Jupiter	AMC 33964	14, NE $\frac{1}{2}$	8S	18E	49	97
Siskon No. 52	AMC 34036	14, NW $\frac{1}{2}$	8S	18E	452	286
Siskon #82	AMC 34066	14, NW $\frac{1}{2}$	8S	18E	528	753
Siskon #88	AMC 34071	14, NW $\frac{1}{2}$	8S	18E	528	758
Center Star	AMC 316095	11, 12, 1 & 2	8S	18E	1758	825
Navajo No. 7	AMC 316096	10, NW $\frac{1}{2}$	8S	18E	1758	826
Navajo No. 8	AMC 316097	10, SW $\frac{1}{2}$	8S	18E	1758	827
C. C. No. 12	AMC 316098	10, NE $\frac{1}{2}$	8S	18E	1758	828
Chappo	AMC 316099	14, SW $\frac{1}{2}$	8S	18E	1758	829
Mary #1	AMC 316100	11 & 12, NW $\frac{1}{2}$ & NE $\frac{1}{2}$	8S	18E	1758	830
Whipoorwill	AMC 316101	11, NE $\frac{1}{2}$ & NW $\frac{1}{2}$	8S	18E	1758	831
Redondo	AMC 316102	11, NE $\frac{1}{2}$	8S	18E	1758	832
Paloma	AMC 316103	11, NW $\frac{1}{2}$	8S	18E	1758	833
Paloma Fraction	AMC 316104	11, NW $\frac{1}{2}$	8S	18E	1758	834

AMC 316095

RECEIVED  
BLM. AZ STATE OFFICE  
AUG 30 2 44 PM '04  
PHOENIX, ARIZ.

<u>NAME OF CLAIM</u>	<u>BLM SERIAL NUMBER</u>	<u>SECTION</u>	<u>TOWN-SHIP</u>	<u>RANGE</u>	<u>BOOK RECORDS</u>	<u>PAGE</u>
Morningside	AMC 316105	14, NW $\frac{1}{2}$	8S	18E	1758	835
Minnesota	AMC 316106	11, NW $\frac{1}{2}$ & NE $\frac{1}{2}$	8S	18E	1758	836
Middle March	AMC 316107	11 & 12, NE $\frac{1}{2}$ & NW $\frac{1}{2}$	8S	18E	1758	837
Lone Trail	AMC 316108	11 & 12, NE $\frac{1}{2}$ & NW $\frac{1}{2}$	8S	18E	1758	838
Jay Bird	AMC 316109	11, NE $\frac{1}{2}$	8S	18E	1758	839
Hercules	AMC 316110	11, NE $\frac{1}{2}$	8S	18E	1758	840
H-N Fraction 1	AMC 316111	10, NE $\frac{1}{2}$	8S	18E	1758	841
Clark No. 1	AMC 316112	12, SW $\frac{1}{2}$ & SE $\frac{1}{2}$	8S	18E	1758	842
Cooper Reef No. 2	AMC 316113	14, NE $\frac{1}{2}$ & SW $\frac{1}{2}$	8S	18E	1758	843
Cooper Reef No. 3	AMC 316114	14 & 15, SW $\frac{1}{2}$ & NE $\frac{1}{2}$	8S	18E	1758	844
Copper Reef No. 4	AMC 316115	14 & 15, NW $\frac{1}{2}$ & NE $\frac{1}{2}$	8S	18E	1758	845
North Star No. 1	AMC 316116	14, SW $\frac{1}{2}$	8S	18E	1758	846
North Star No. 2	AMC 316117	14 & 15, SW $\frac{1}{2}$	8S	18E	1758	847
North Star No. 3	AMC 316118	14 & 15, SW $\frac{1}{2}$ & SE $\frac{1}{2}$	8S	18E	1758	848
Buzzard No. 1	AMC 316119	11, NW $\frac{1}{2}$	8S	18E	1758	849
Buzzard No. 2	AMC 316120	11, NW $\frac{1}{2}$	8S	18E	1758	850
Buzzard No. 3	AMC 316121	11, NW $\frac{1}{2}$	8S	18E	1758	851
Buzzard No. 4	AMC 316122	11, NW $\frac{1}{2}$	8S	18E	1758	852
Buzzard No. 5	AMC 316123	11 & 2, NE $\frac{1}{2}$ & NW $\frac{1}{2}$	8S	18E	1758	853
Buzzard No. 6	AMC 316124	11 & 2, NE $\frac{1}{2}$	8S	18E	1758	854
Buzzard No. 7	AMC 316125	11 & 2, NE $\frac{1}{2}$	8S	18E	1758	855
Albatross No. 1	AMC 316126	12 & 11, SW $\frac{1}{2}$	8S	18E	1758	856
Albatross No. 2	AMC 316127	12, SW $\frac{1}{2}$	8S	18E	1758	857
Albatross No. 3	AMC 316128	12 & 11, SW $\frac{1}{2}$	8S	18E	1758	858
Albatross No. 4	AMC 316129	12, SW $\frac{1}{2}$	8S	18E	1758	859
Albatross No. 5	AMC 316130	12 & 11, NW $\frac{1}{2}$	8S	18E	1758	860
Albatross No. 6	AMC 316131	12, NW $\frac{1}{2}$	8S	18E	1758	861
Albatross No. 7	AMC 316132	11 & 12, NW $\frac{1}{2}$	8S	18E	1758	862
Albatross No. 8	AMC 316133	12, NW $\frac{1}{2}$	8S	18E	1758	863
Albatross No. 17	AMC 316134	11 & 12, SE $\frac{1}{2}$	8S	18E	1758	864
Siskon No. 40	AMC 316135	15, NE $\frac{1}{2}$	8S	18E	1758	865
Siskon No. 42	AMC 316136	15 & 14, NE $\frac{1}{2}$	8S	18E	1758	866
Siskon No. 44	AMC 316137	15 & 14, NE $\frac{1}{2}$	8S	18E	1758	867
Siskon No. 53	AMC 316138	10, SE $\frac{1}{2}$	8S	18E	1758	868
Siskon No. 56	AMC 316139	10, SE $\frac{1}{2}$	8S	18E	1758	869
Siskon No. 57	AMC 316140	15, NE $\frac{1}{2}$	8S	18E	1758	870
Siskon No. 58	AMC 316141	15, NE $\frac{1}{2}$	8S	18E	1758	871
Siskon No. 83	AMC 316142	14 & 15, NW $\frac{1}{2}$	8S	18E	1758	872
Siskon No. 84	AMC 316143	14 & 15, NW $\frac{1}{2}$ & SW $\frac{1}{2}$	8S	18E	1758	873
Siskon No. 85	AMC 316144	14, SW $\frac{1}{2}$	8S	18E	1758	874
Siskon No. 87	AMC 316145	14, SW $\frac{1}{2}$	8S	18E	1758	875

# MAGMA

M A G M A C O P P E R C O M P A N Y

2119  
415 000

Alex Acosta  
CORPORATE LAND MANAGER

RECEIVED  
B.L.M. AZ STATE OFFICE  
AUG 30 2 43 PM '94  
PHOENIX, ARIZONA

July 6, 1994

U.S. Department of the Interior  
Bureau of Land Management  
Records Section  
3707 7th Street  
Phoenix, AZ 85011

Gentlemen,

The final Rule as published in the Federal Register implements provisions of the Interior Department and related agencies' Appropriation Act of 1993 (the Act) that requires an annual rental fee of \$100 for each mining claim and site located and held under the General Mining Law of 1872.

Therefore, Magma Copper Company's San Manuel's Mining Division submits a check payable to the Bureau of Land Management in the amount of \$41,900.00 which represents \$100.00 per claim, as rental fee as shown on Exhibit "A," attached hereto and made a part hereof.

Sincerely,



Alex Acosta

for 1995  
Rental fees  
Brim Emling  
8/30/94

AA/mak

Copies: Andy Brodkey  
Dee Durazo  
File

UNITED STATES  
DEPARTMENT OF THE INTERIOR  
BUREAU OF LAND MANAGEMENT

RECEIPT AND ACCOUNTING ADVICE

NO. 2024924 04

RS/AZ

08/30/94

Subject: CLAIM MAINTENANCE FEE 1995 (419) 2 154 13

Applicant: MAGMA COPPER COMPANY  
7400 N. ORACLE RD, STE 200  
TUCSON, AZ 85704

Remitter: (608) 575-5600  
SAME - CK #38278

Assignor:

LEASE MANAGEMENT DATA										<input type="checkbox"/> NEW	<input type="checkbox"/> UPDATE	<input type="checkbox"/> PAYMENT
ORIGINAL SERIAL NO.	ASG.	TYPE	ST.	CTY.	FUND SYMBOL	ACRES/UNITS	RATE					
AMC 62266, ET AL												
AMOUNT	ANV. DATE	EXP. DATE	BILL CYC.	S/C	DISTRICT	NEXT BILL	MISC. DATA	U of M	ACTUAL UNITS			
ASSIGNMENT SERIAL NO.	ASG.	TYPE	ST.	CTY.	FUND SYMBOL	ACRES/UNITS	RATE					
AMOUNT	ANV. DATE	EXP. DATE	BILL CYC.	S/C	DISTRICT	NEXT BILL	MISC. DATA	U of M	ACTUAL UNITS			

APPLY REMITTANCE			
ACTION	FUND SYMBOL	CTY.	AMOUNT
FILING FEE			
RENTAL			
UNEARNED			
REFUND			
TOTAL			
AMOUNT DUE			

Remarks:

BY:

OVER →

DATE:

- Lease in Escrow?
- KGS? Of Interest?
- Auto Escalates? Operating Rights?
- Auto Renew? Operator
- Bond Filed?

FOR MMS USE ONLY		FOREST REFUGE
BILLEE NUMBER		
OCS SECTION CODE		

Handwritten notes and signatures in the top right corner, including "OK" and "41.000.00".

Handwritten notes and signatures in the bottom right corner, including "419" circled and "OVER →".

62266-267  
62269-276  
62279-280  
62283-284  
62286-287  
62239-62263  
62016-018  
62024-026  
62028-62032  
62035  
62048-049  
62065-114  
62115-136  
62137-179  
62180-62224  
62225-238  
6527-6567  
6568-6604  
9876-9878  
62050-064  
68674-675  
62326  
62330-331  
265021-024  
33955-960  
34022-027  
33951  
34072-073  
33961  
33893  
33986  
33965-966  
34074-075  
33894-895  
33968

33904

34029

33873

34038-039

33964

34036

34066

34071

316095-104

316105-145

# MAGMA

M A G M A C O P P E R C O M P A N Y

62016  
6527  
9876  
68674  
62308  
265021

33845  
316095

Alex Acosta  
CORPORATE LAND MANAGER

August 2, 1993

9:00 A.M.  
PHOENIX, ARIZONA

AUG 18 '93

RECEIVED  
BLM. AZ STATE OFFICE

JR

U. S. Department of the Interior  
Bureau of Land Management  
Records Section  
3707 7th Street  
Phoenix, AZ 85011


**RE: Final Rule on Mining Claim Rental Fees**

Gentlemen:

The Final Rule as published in the Federal Register implements provisions of the Interior Department and related agencies' Appropriations Act of 1993 (The Act) that requires an annual rental fee of \$100 for each mining claim and site located and held under the General Mining Law of 1872 for fiscal years 1993 and 1994.

Therefore, Magma Copper Company's San Manuel's Mining Division submits a check payable to the Bureau of Land Management in the amount of \$87,990.00 which represents \$200.00 per claim, as rental fee and \$10 per claim for filing, as shown on Exhibit "A," attached hereto and made a part hereof.

Sincerely,



Alex Acosta

AA/mak

cc: Andy Brodkey  
Dee Durazo  
File

93+94  
**ENTERED IN COMPUTER**

8/30/93

JRWAS

419



9:00 A.M.  
PHOENIX, ARIZONA

AUG 18 '93

RECEIVED  
S.M. AZ STATE OFFICE

EXHIBIT A

<u>NAME OF CLAIM</u>	<u>BLM SERIAL NUMBER</u>	<u>SECTION</u>	<u>TOWN-SHIP</u>	<u>RANGE</u>	<u>BOOK OF RECORDS</u>	<u>PAGE</u>
Black Hill No. 3	A MC 62266	NW $\frac{1}{4}$ 19, SW $\frac{1}{4}$ 19	10S	18E	Docket 631	875
Black Hill No. 4	A MC 62267	NE $\frac{1}{4}$ 30, NW $\frac{1}{4}$ 30, SE $\frac{1}{4}$ 19	10S	18E	Docket 631	876
Black Hill No. 6	A MC 62269	SW $\frac{1}{4}$ 19, NW $\frac{1}{4}$ 30	10S	18E	Docket 631	878
Black Hill No. 7	A MC 62270	SW $\frac{1}{4}$ 19	10S	18E	Docket 631	879
Black Hill No. 8	A MC 62271	NW $\frac{1}{4}$ 19, SW $\frac{1}{4}$ 19, SE $\frac{1}{4}$ 24	10S	17-18E	Docket 631	880
Black Hill No. 9	A MC 62272	NW $\frac{1}{4}$ 19, NE $\frac{1}{4}$ 24, SE $\frac{1}{4}$ 24, SW $\frac{1}{4}$ 19	10S	17-18E	Docket 631	881
Black Hill No. 10	A MC 62273	SW $\frac{1}{4}$ 19, NW $\frac{1}{4}$ 30	10S	18E	Docket 631	882
Black Hill No. 11	A MC 62274	SW $\frac{1}{4}$ 19	10S	18E	Docket 631	883
Black Hill No. 12	A MC 62275	SE $\frac{1}{4}$ 19, NE $\frac{1}{4}$ 30	10S	18E	Docket 631	884
Black Hill No. 13	A MC 62276	SE $\frac{1}{4}$ 19	10S	18E	Docket 631	885
Black Hill No. 16	A MC 62279	NW $\frac{1}{4}$ 19	10S	18E	Docket 631	888
Metal King # 1	A MC 62280	NW $\frac{1}{4}$ 19, SW $\frac{1}{4}$ 19	10S	18E	Docket 631	889
Metal King # 4	A MC 62283	NW $\frac{1}{4}$ 19	10S	18E	Docket 631	892
Metal King # 5	A MC 62284	NE $\frac{1}{4}$ 24	10S	17E	Docket 631	893
Metal King # 7	A MC 62286	NE $\frac{1}{4}$ 24	10S	17E	Docket 631	895
Metal King # 8	A MC 62287	NE $\frac{1}{4}$ 24, NW $\frac{1}{4}$ 24	10S	17E	Docket 631	896
Limestone No. 6 (Amended)	A MC 62239	NE $\frac{1}{4}$ 24	10S	17E	Docket 641	428
Limestone No. 7 (Amended)	A MC 62240	SE $\frac{1}{4}$ 13	10S	17E	Docket 641	429
Limestone No. 8 (Amended)	A MC 62241	SE $\frac{1}{4}$ 13	10S	17E	Docket 641	430
Limestone No. 9 (Amended)	A MC 62242	NE $\frac{1}{4}$ 24	10S	17E	Docket 641	431
Limestone No. 10 (Amended)	A MC 62243	NW $\frac{1}{4}$ 24	10S	17E	Docket 641	432
Limestone No. 11 (Amended)	A MC 62244	NW $\frac{1}{4}$ 24	10S	17E	Docket 641	433
Limestone No. 12 (Amended)	A MC 62245	NW $\frac{1}{4}$ 24	10S	17E	Docket 641	434
Limestone No. 13 (Amended)	A MC 62246	SW $\frac{1}{4}$ 13	10S	17E	Docket 641	435
Limestone No. 14 (Amended)	A MC 62247	NW $\frac{1}{4}$ 19	10S	18E	Docket 641	436
Limestone No. 17 (Amended)	A MC 62248	NW $\frac{1}{4}$ 19	10S	18E	Docket 641	439
Limestone No. 18 (Amended)	A MC 62249	SW $\frac{1}{4}$ 19	10S	18E	Docket 641	440
Limestone No. 19 (Amended)	A MC 62250	NW $\frac{1}{4}$ 19	10S	18E	Docket 641	441
Limestone No. 20 (Amended)	A MC 62251	NW $\frac{1}{4}$ 19	10S	18E	Docket 641	442
Limestone No. 21 (Amended)	A MC 62252	NW $\frac{1}{4}$ 19	10S	18E	Docket 641	443
Limestone No. 23 (Amended)	A MC 62253	NE $\frac{1}{4}$ 19	10S	18E	Docket 682	296
Limestone No. 24 (Amended)	A MC 62254	NE $\frac{1}{4}$ 19, SE $\frac{1}{4}$ 19	10S	18E	Docket 711	969
Limestone No. 25 (Amended)	A MC 62255	SW $\frac{1}{4}$ 19	10S	18E	Docket 641	447
Limestone No. 26 (Amended)	A MC 62256	SW $\frac{1}{4}$ 19	10S	18E	Docket 641	448
Limestone No. 27 (Amended)	A MC 62257	SW $\frac{1}{4}$ 19	10S	18E	Docket 641	449
Limestone No. 33 (Amended)	A MC 62258	NW $\frac{1}{4}$ 30	10S	18E	Docket 641	455
Limestone No. 35 (Amended)	A MC 62259	SE $\frac{1}{4}$ 19	10S	18E	Docket 682	298
Limestone No. 36 (Amended)	A MC 62260	SE $\frac{1}{4}$ 19	10S	18E	Docket 682	299
Limestone No. 37 (Amended)	A MC 62261	SE $\frac{1}{4}$ 19	10S	18E	Docket 682	300
Limestone No. 38 (Amended)	A MC 62262	NE $\frac{1}{4}$ 30	10S	18E	Docket 682	301
Limestone No. 39 (Amended)	A MC 62263	NE $\frac{1}{4}$ 30	10S	18E	Docket 682	302
Hawk 9	A MC 62016	NW $\frac{1}{4}$ 34	8S	16E	Docket 31	95
Hawk 10	A MC 62017	NE $\frac{1}{4}$ 33, NW $\frac{1}{4}$ 34	8S	16E	Docket 31	96
Integrity #1 (Amended)	A MC 62018	SE $\frac{1}{4}$ 03, NE $\frac{1}{4}$ 10	9S	16E	Docket 44	34
Cactus Hill No. 1 (Amended)	A MC 62024	NW $\frac{1}{4}$ 27, SW $\frac{1}{4}$ 22	8S	16E	56 of Mines	547
Cloudburst	A MC 62025	NE $\frac{1}{4}$ 27	8S	16E	53 of Mines	225
Cloud Burst Fraction	A MC 62026	NE $\frac{1}{4}$ 27	8S	16E	56 of Mines	549
Fannie (Amended)	A MC 62028	NE $\frac{1}{4}$ 27, NW $\frac{1}{4}$ 27	8S	16E	56 of Mines	544
Fannie No. 1	A MC 62029	SW $\frac{1}{4}$ 22, NE $\frac{1}{4}$ 27, NW $\frac{1}{4}$ 27	8S	16E	56 of Mines	537
Glory No. 1 (Amended)	A MC 62030	NW $\frac{1}{4}$ 27	8S	16E	56 of Mines	546

50

RECEIVED  
BLM, AZ STATE OFFICE  
Aug 18 '93  
9:00 A.M.  
PHOENIX, ARIZONA

<u>NAME OF CLAIM</u>	<u>BLM SERIAL NUMBER</u>	<u>SECTION</u>	<u>TOWN-SHIP</u>	<u>RANGE</u>	<u>BOOK OF RECORDS</u>	<u>PAGE</u>
Glory #2	A MC 62031	NW $\frac{1}{4}$ 27	8S	16E	Docket 11	524
Hester No. 5 (Amended)	A MC 62032	NE $\frac{1}{4}$ 27	8S	16E	56 of Mines	545
Justine	A MC 62035	SE $\frac{1}{4}$ 22, NE $\frac{1}{4}$ 27, NW $\frac{1}{4}$ 27, SW $\frac{1}{4}$ 22	8S	16E	56 of Mines	550
Whirl Wind	A MC 62048	NE $\frac{1}{4}$ 27, NW $\frac{1}{4}$ 27, SE $\frac{1}{4}$ 27	8S	16E	53 of Mines	371
Whirlwind Fraction	A MC 62049	NE $\frac{1}{4}$ 27, NW $\frac{1}{4}$ 27, SE $\frac{1}{4}$ 27, SW $\frac{1}{4}$ 27	8S	16E	56 of Mines	548
PS 1	A MC 62065	NE $\frac{1}{4}$ 33, SE $\frac{1}{4}$ 33	8S	16E	Docket 246	509
PS 2	A MC 62066	NE $\frac{1}{4}$ 33, SE $\frac{1}{4}$ 33	8S	16E	Docket 246	510
PS 3	A MC 62067	SW $\frac{1}{4}$ 33	8S	16E	Docket 247	318
PS 4	A MC 62068	NW $\frac{1}{4}$ 33, SW $\frac{1}{4}$ 33	8S	16E	Docket 247	319
PS 5	A MC 62069	SE $\frac{1}{4}$ 33, SW $\frac{1}{4}$ 33	8S	16E	Docket 247	320
PS 6	A MC 62070	NE $\frac{1}{4}$ 33, NW $\frac{1}{4}$ 33	8S	16E	Docket 247	321
PS 7	A MC 62071	SE $\frac{1}{4}$ 33, NE $\frac{1}{4}$ 33	8S	16E	Docket 247	322
PS 8	A MC 62072	NE $\frac{1}{4}$ 33	8S	16E	Docket 247	323
PS 9	A MC 62073	NE $\frac{1}{4}$ 33, SE $\frac{1}{4}$ 33	8S	16E	Docket 247	517
PS 10	A MC 62074	NE $\frac{1}{4}$ 33	8S	16E	Docket 247	518
PS 11	A MC 62075	SW $\frac{1}{4}$ 33	8S	16E	Docket 247	519
PS 12	A MC 62076	NW $\frac{1}{4}$ 04	9S	16E	Docket 247	520
PS 13	A MC 62077	SW $\frac{1}{4}$ 33	8S	16E	Docket 247	521
PS 14	A MC 62078	NW $\frac{1}{4}$ 04	9S	16E	Docket 247	522
PS 15	A MC 62079	SW $\frac{1}{4}$ 33	8S	16E	Docket 247	523
PS 16	A MC 62080	NW $\frac{1}{4}$ 04	9S	16E	Docket 247	524
PS 17	A MC 62081	NW $\frac{1}{4}$ 33, SW $\frac{1}{4}$ 33	8S	16E	Docket 248	86
PS 18	A MC 62082	NW $\frac{1}{4}$ 33	8S	16E	Docket 248	87
PS 19	A MC 62083	NW $\frac{1}{4}$ 33, SW $\frac{1}{4}$ 33	8S	16E	Docket 248	88
PS 20	A MC 62084	NW $\frac{1}{4}$ 33	8S	16E	Docket 248	89
PS 21	A MC 62085	NW $\frac{1}{4}$ 33, SW $\frac{1}{4}$ 33	8S	16E	Docket 248	90
PS 22	A MC 62086	NW $\frac{1}{4}$ 33	8S	16E	Docket 248	91
PS 23	A MC 62087	NW $\frac{1}{4}$ 33	8S	16E	Docket 261	552
PS 24	A MC 62088	SE $\frac{1}{4}$ 28, SW $\frac{1}{4}$ 28, NE $\frac{1}{4}$ 33, NW $\frac{1}{4}$ 33	8S	16E	Docket 248	167
PS 25	A MC 62089	SE $\frac{1}{4}$ 28, NE $\frac{1}{4}$ 33	8S	16E	Docket 248	168
PS 26	A MC 62090	NE $\frac{1}{4}$ 33, NW $\frac{1}{4}$ 34	8S	16E	Docket 248	169
PS 27	A MC 62091	SW $\frac{1}{4}$ 28, NW $\frac{1}{4}$ 33	8S	16E	Docket 248	506
PS 28	A MC 62092	SW $\frac{1}{4}$ 28, NW $\frac{1}{4}$ 33	8S	16E	Docket 248	507
PS 29	A MC 62093	SW $\frac{1}{4}$ 28, NW $\frac{1}{4}$ 33	8S	16E	Docket 248	508
PS 30	A MC 62094	SW $\frac{1}{4}$ 28, NW $\frac{1}{4}$ 33	8S	16E	Docket 248	509
PS 31	A MC 62095	SE $\frac{1}{4}$ 28, NE $\frac{1}{4}$ 33	8S	16E	Docket 248	510
PS 32	A MC 62096	SE $\frac{1}{4}$ 28, NE $\frac{1}{4}$ 33	8S	16E	Docket 248	511
PS 33	A MC 62097	SE $\frac{1}{4}$ 28	8S	16E	Docket 266	434
PS - 34	A MC 62098	SW $\frac{1}{4}$ 27, SE $\frac{1}{4}$ 28	8S	16E	Docket 347	304
PS - 35	A MC 62099	SW $\frac{1}{4}$ 28	8S	16E	Docket 347	305
PS - 36	A MC 62100	SW $\frac{1}{4}$ 28	8S	16E	Docket 347	306
PS - 37	A MC 62101	SW $\frac{1}{4}$ 28	8S	16E	Docket 347	307
PS - 38	A MC 62102	SE $\frac{1}{4}$ 28, SW $\frac{1}{4}$ 28	8S	16E	Docket 347	308
PS - 39	A MC 62103	SE $\frac{1}{4}$ 28	8S	16E	Docket 347	309
PS - 40	A MC 62104	SW $\frac{1}{4}$ 28, NW $\frac{1}{4}$ 28	8S	16E	Docket 347	310
PS - 41	A MC 62105	SE $\frac{1}{4}$ 28	8S	16E	Docket 347	311
PS - 42	A MC 62106	NW $\frac{1}{4}$ 27, SW $\frac{1}{4}$ 27, NE $\frac{1}{4}$ 28, SE $\frac{1}{4}$ 28	8S	16E	Docket 347	312
PS - 43	A MC 62107	NW $\frac{1}{4}$ 28, SW $\frac{1}{4}$ 28	8S	16E	Docket 347	313
PS - 44	A MC 62108	NW $\frac{1}{4}$ 28	8S	16E	Docket 347	314
PS - 45	A MC 62109	NW $\frac{1}{4}$ 28	8S	16E	Docket 347	315
PS - 46	A MC 62110	NW $\frac{1}{4}$ 28	8S	16E	Docket 347	317
PS - 47	A MC 62111	NE $\frac{1}{4}$ 28, NW $\frac{1}{4}$ 28, SE $\frac{1}{4}$ 28, SW $\frac{1}{4}$ 28	8S	16E	Docket 347	316
PS - 48	A MC 62112	NE $\frac{1}{4}$ 28, NW $\frac{1}{4}$ 28	8S	16E	Docket 347	318
PS - 49	A MC 62113	NE $\frac{1}{4}$ 28, SE $\frac{1}{4}$ 28	8S	16E	Docket 347	319
PS - 50	A MC 62114	NE $\frac{1}{4}$ 28	8S	16E	Docket 347	320

55

9:00 A.M.  
PHOENIX, ARIZONA

AUG 18 '93

RECEIVED  
BLM AZ STATE OFFICE

<u>NAME OF CLAIM</u>	<u>BLM SERIAL NUMBER</u>	<u>SECTION</u>	<u>TOWN-SHIP</u>	<u>RANGE</u>	<u>BOOK OF RECORDS</u>	<u>PAGE</u>
PS - 51	A MC 62115	NE $\frac{1}{2}$ 28, SE $\frac{1}{2}$ 28	8S	16E	Docket 347	321
PS - 52	A MC 62116	NE $\frac{1}{2}$ 28	8S	16E	Docket 347	322
PS - 53	A MC 62117	NE $\frac{1}{2}$ 28, SE $\frac{1}{2}$ 28	8S	16E	Docket 347	323
PS - 54	A MC 62118	NE $\frac{1}{2}$ 28	8S	16E	Docket 347	324
PS 55	A MC 62119	NW $\frac{1}{2}$ 27, NE $\frac{1}{2}$ 28	8S	16E	Docket 747	518
PS 56	A MC 62120	NW $\frac{1}{2}$ 27	8S	16E	Docket 747	519
PS 57	A MC 62121	NW $\frac{1}{2}$ 27	8S	16E	Docket 747	520
PS 58	A MC 62122	NW $\frac{1}{2}$ 27	8S	16E	Docket 747	521
PS 59	A MC 62123	NW $\frac{1}{2}$ 27, SW $\frac{1}{2}$ 27	8S	16E	Docket 747	522
PS 60	A MC 62124	NW $\frac{1}{2}$ 27, SW $\frac{1}{2}$ 27	8S	16E	Docket 747	523
PS 61	A MC 62125	NW $\frac{1}{2}$ 27, SW $\frac{1}{2}$ 27	8S	16E	Docket 747	524
PS 62	A MC 62126	NW $\frac{1}{2}$ 27, SW $\frac{1}{2}$ 27	8S	16E	Docket 747	525
PS 63	A MC 62127	NE $\frac{1}{2}$ 27, NW $\frac{1}{2}$ 27, SE $\frac{1}{2}$ 27, SW $\frac{1}{2}$ 27	8S	16E	Docket 747	526
PS 64	A MC 62128	SW $\frac{1}{2}$ 27	8S	16E	Docket 747	527
PS 65	A MC 62129	SW $\frac{1}{2}$ 27	8S	16E	Docket 747	528
PS 66	A MC 62130	SW $\frac{1}{2}$ 27	8S	16E	Docket 747	529
PS 67	A MC 62131	SW $\frac{1}{2}$ 27	8S	16E	Docket 747	530
PS 68	A MC 62132	SE $\frac{1}{2}$ 27, SW $\frac{1}{2}$ 27	8S	16E	Docket 747	531
PS 69	A MC 62133	NW $\frac{1}{2}$ 34	8S	16E	Docket 747	532
PS 70	A MC 62134	NW $\frac{1}{2}$ 34	8S	16E	Docket 747	533
PS 71	A MC 62135	NW $\frac{1}{2}$ 34	8S	16E	Docket 747	534
PS 72	A MC 62136	NW $\frac{1}{2}$ 34	8S	16E	Docket 747	535
PS 73	A MC 62137	NE $\frac{1}{2}$ 34, NW $\frac{1}{2}$ 34	8S	16E	Docket 747	536
PS 74	A MC 62138	NE $\frac{1}{2}$ 34	8S	16E	Docket 747	537
PS 75	A MC 62139	SE $\frac{1}{2}$ 27, NE $\frac{1}{2}$ 34	8S	16E	Docket 747	538
PS 76	A MC 62140	NW $\frac{1}{2}$ 34, SW $\frac{1}{2}$ 34	8S	16E	Docket 747	539
PS 77	A MC 62141	NE $\frac{1}{2}$ 34, NW $\frac{1}{2}$ 34, SE $\frac{1}{2}$ 34, SW $\frac{1}{2}$ 34	8S	16E	Docket 747	540
PS 78 (Amended)	A MC 62142	NE $\frac{1}{2}$ 34, SE $\frac{1}{2}$ 34	8S	16E	Docket 756	203
PS 79	A MC 62143	NW $\frac{1}{2}$ 28, SW $\frac{1}{2}$ 28	8S	16E	Docket 765	351
PS 80	A MC 62144	NW $\frac{1}{2}$ 28, SW $\frac{1}{2}$ 28	8S	16E	Docket 765	352
PS 81	A MC 62145	SE $\frac{1}{2}$ 29, NE $\frac{1}{2}$ 32	8S	16E	Docket 765	353
PS 82	A MC 62146	SE $\frac{1}{2}$ 29, NE $\frac{1}{2}$ 32	8S	16E	Docket 765	354
PS 83	A MC 62147	SE $\frac{1}{2}$ 29, NE $\frac{1}{2}$ 32	8S	16E	Docket 765	355
PS 84	A MC 62148	SE $\frac{1}{2}$ 29, NE $\frac{1}{2}$ 32	8S	16E	Docket 765	356
PS 85	A MC 62149	SE $\frac{1}{2}$ 29, SW $\frac{1}{2}$ 29, NE $\frac{1}{2}$ 32, NW $\frac{1}{2}$ 32	8S	16E	Docket 765	357
PS 86	A MC 62150	SW $\frac{1}{2}$ 29, NW $\frac{1}{2}$ 32	8S	16E	Docket 765	358
PS 87	A MC 62151	SW $\frac{1}{2}$ 29, NW $\frac{1}{2}$ 32	8S	16E	Docket 765	359
PS 88	A MC 62152	SW $\frac{1}{2}$ 29, NW $\frac{1}{2}$ 32	8S	16E	Docket 765	360
PS 89	A MC 62153	SW $\frac{1}{2}$ 29, SE $\frac{1}{2}$ 30, NW $\frac{1}{2}$ 32, NE $\frac{1}{2}$ 31	8S	16E	Docket 765	361
PS 90	A MC 62154	NE $\frac{1}{2}$ 29, SE $\frac{1}{2}$ 29	8S	16E	Docket 765	362
PS 91	A MC 62155	NE $\frac{1}{2}$ 29, SE $\frac{1}{2}$ 29	8S	16E	Docket 765	363
PS 92	A MC 62156	NE $\frac{1}{2}$ 29, SE $\frac{1}{2}$ 29	8S	16E	Docket 765	364
PS 93	A MC 62157	NE $\frac{1}{2}$ 29, SE $\frac{1}{2}$ 29	8S	16E	Docket 765	365
PS 94	A MC 62158	NE $\frac{1}{2}$ 29, NW $\frac{1}{2}$ 29, SE $\frac{1}{2}$ 29, SW $\frac{1}{2}$ 29	8S	16E	Docket 765	366
PS 95	A MC 62159	NW $\frac{1}{2}$ 29, SW $\frac{1}{2}$ 29	8S	16E	Docket 765	367
PS 96	A MC 62160	NW $\frac{1}{2}$ 29, SW $\frac{1}{2}$ 29	8S	16E	Docket 765	368
PS 97	A MC 62161	NW $\frac{1}{2}$ 29, SW $\frac{1}{2}$ 29	8S	16E	Docket 765	369
PS 98	A MC 62162	NW $\frac{1}{2}$ 29, SW $\frac{1}{2}$ 29, NE $\frac{1}{2}$ 30, SE $\frac{1}{2}$ 30	8S	16E	Docket 765	370
PS 99	A MC 62163	SW $\frac{1}{2}$ 31	8S	16E	Docket 765	371
PS 100	A MC 62164	SW $\frac{1}{2}$ 31	8S	16E	Docket 765	372
PS 101	A MC 62165	SW $\frac{1}{2}$ 31	8S	16E	Docket 765	373
PS 102	A MC 62166	SW $\frac{1}{2}$ 31	8S	16E	Docket 765	374
PS 103	A MC 62167	SE $\frac{1}{2}$ 31, SW $\frac{1}{2}$ 31	8S	16E	Docket 765	375
PS 104	A MC 62168	SE $\frac{1}{2}$ 31	8S	16E	Docket 765	376
PS 105	A MC 62169	SE $\frac{1}{2}$ 31	8S	16E	Docket 765	377

55

9:00 A.M.  
PHOENIX, ARIZONA

Aug 18 '93

RECEIVED  
BLM, AZ STATE OFFICE

<u>NAME OF CLAIM</u>	<u>BLM SERIAL NUMBER</u>	<u>SECTION</u>	<u>TOWN-SHIP</u>	<u>RANGE</u>	<u>BOOK OF RECORDS</u>	<u>PAGE</u>
PS 106	A MC 62170	SE $\frac{1}{4}$ 31	8S	16E	Docket 765	378
PS 107	A MC 62171	SE $\frac{1}{4}$ 31, SW $\frac{1}{4}$ 32	8S	16E	Docket 765	379
PS 108	A MC 62172	NW $\frac{1}{4}$ 31, SW $\frac{1}{4}$ 31	8S	16E	Docket 765	380
PS 109	A MC 62173	NW $\frac{1}{4}$ 31, SW $\frac{1}{4}$ 31	8S	16E	Docket 765	381
PS 110	A MC 62174	NW $\frac{1}{4}$ 31, SW $\frac{1}{4}$ 31	8S	16E	Docket 765	382
PS 111	A MC 62175	NW $\frac{1}{4}$ 31, SW $\frac{1}{4}$ 31	8S	16E	Docket 765	383
PS 112	A MC 62176	NE $\frac{1}{4}$ 31, NW $\frac{1}{4}$ 31, SE $\frac{1}{4}$ 31, SW $\frac{1}{4}$ 31	8S	16E	Docket 765	384
PS 113	A MC 62177	NE $\frac{1}{4}$ 31, SE $\frac{1}{4}$ 31	8S	16E	Docket 765	385
PS 114	A MC 62178	NE $\frac{1}{4}$ 31, SE $\frac{1}{4}$ 31	8S	16E	Docket 765	386
PS 115	A MC 62179	NE $\frac{1}{4}$ 31, SE $\frac{1}{4}$ 31	8S	16E	Docket 765	387
PS 116	A MC 62180	NW $\frac{1}{4}$ 32, SW $\frac{1}{4}$ 32, NE $\frac{1}{4}$ 31, SE $\frac{1}{4}$ 31	8S	16E	Docket 765	388
PS 117	A MC 62181	NW $\frac{1}{4}$ 31	8S	16E	Docket 765	389
PS 118	A MC 62182	NW $\frac{1}{4}$ 31	8S	16E	Docket 765	390
PS 119	A MC 62183	NW $\frac{1}{4}$ 31	8S	16E	Docket 765	391
PS 120	A MC 62184	NW $\frac{1}{4}$ 31	8S	16E	Docket 765	392
PS 121	A MC 62185	NE $\frac{1}{4}$ 31, NW $\frac{1}{4}$ 31	8S	16E	Docket 765	393
PS 122	A MC 62186	NE $\frac{1}{4}$ 31	8S	16E	Docket 765	394
PS 123	A MC 62187	NE $\frac{1}{4}$ 31	8S	16E	Docket 765	395
PS 124	A MC 62188	NE $\frac{1}{4}$ 31	8S	16E	Docket 765	396
PS 125	A MC 62189	NW $\frac{1}{4}$ 32, NE $\frac{1}{4}$ 31	8S	16E	Docket 765	397
PS 126	A MC 62190	SW $\frac{1}{4}$ 30, NW $\frac{1}{4}$ 31	8S	16E	Docket 765	398
PS 127	A MC 62191	SW $\frac{1}{4}$ 30, NW $\frac{1}{4}$ 31	8S	16E	Docket 765	399
PS 128	A MC 62192	SW $\frac{1}{4}$ 30, NW $\frac{1}{4}$ 31	8S	16E	Docket 765	400
PS 129	A MC 62193	SW $\frac{1}{4}$ 30, NW $\frac{1}{4}$ 31	8S	16E	Docket 765	401
PS 130	A MC 62194	SE $\frac{1}{4}$ 30, SW $\frac{1}{4}$ 30, NE $\frac{1}{4}$ 31, NW $\frac{1}{4}$ 31	8S	16E	Docket 765	402
PS 131	A MC 62195	SE $\frac{1}{4}$ 30, NE $\frac{1}{4}$ 31	8S	16E	Docket 765	403
PS 132	A MC 62196	SE $\frac{1}{4}$ 30, NE $\frac{1}{4}$ 31	8S	16E	Docket 765	404
PS 133	A MC 62197	SE $\frac{1}{4}$ 30, NE $\frac{1}{4}$ 31	8S	16E	Docket 765	405
PS 134	A MC 62198	SW $\frac{1}{4}$ 29, SE $\frac{1}{4}$ 30, NW $\frac{1}{4}$ 32, NE $\frac{1}{4}$ 31	8S	16E	Docket 765	406
PS 135	A MC 62199	SW $\frac{1}{4}$ 30	8S	16E	Docket 765	407
PS 136	A MC 62200	SW $\frac{1}{4}$ 30	8S	16E	Docket 765	408
PS 137	A MC 62201	SW $\frac{1}{4}$ 30	8S	16E	Docket 765	409
PS 138	A MC 62202	SW $\frac{1}{4}$ 30	8S	16E	Docket 765	410
PS 139	A MC 62203	SE $\frac{1}{4}$ 30, SW $\frac{1}{4}$ 30	8S	16E	Docket 765	411
PS 140	A MC 62204	SE $\frac{1}{4}$ 30	8S	16E	Docket 765	412
PS 141	A MC 62205	SE $\frac{1}{4}$ 30	8S	16E	Docket 765	413
PS 142	A MC 62206	SE $\frac{1}{4}$ 30	8S	16E	Docket 765	414
PS 143	A MC 62207	SW $\frac{1}{4}$ 29, SE $\frac{1}{4}$ 30	8S	16E	Docket 765	415
PS 144	A MC 62208	NW $\frac{1}{4}$ 30, SW $\frac{1}{4}$ 30	8S	16E	Docket 765	416
PS 145	A MC 62209	NW $\frac{1}{4}$ 30, SW $\frac{1}{4}$ 30	8S	16E	Docket 765	417
PS 146	A MC 62210	NW $\frac{1}{4}$ 30, SW $\frac{1}{4}$ 30	8S	16E	Docket 765	418
PS 147	A MC 62211	NW $\frac{1}{4}$ 30, SW $\frac{1}{4}$ 30	8S	16E	Docket 765	419
PS 148	A MC 62212	NE $\frac{1}{4}$ 30, NW $\frac{1}{4}$ 30, SE $\frac{1}{4}$ 30, SW $\frac{1}{4}$ 30	8S	16E	Docket 765	420
PS 149	A MC 62213	NE $\frac{1}{4}$ 30, SE $\frac{1}{4}$ 30	8S	16E	Docket 765	421
PS 150	A MC 62214	NE $\frac{1}{4}$ 30, SE $\frac{1}{4}$ 30	8S	16E	Docket 765	422
PS 151	A MC 62215	NE $\frac{1}{4}$ 30, SE $\frac{1}{4}$ 30	8S	16E	Docket 765	423
PS 152	A MC 62216	NW $\frac{1}{4}$ 29, NE $\frac{1}{4}$ 30, SW $\frac{1}{4}$ 29, SE $\frac{1}{4}$ 30	8S	16E	Docket 765	424
PS 153	A MC 62217	NW $\frac{1}{4}$ 30	8S	16E	Docket 765	425
PS 154	A MC 62218	NW $\frac{1}{4}$ 30	8S	16E	Docket 765	426
PS 155	A MC 62219	NW $\frac{1}{4}$ 30	8S	16E	Docket 765	427
PS 156	A MC 62220	NW $\frac{1}{4}$ 30	8S	16E	Docket 765	428
PS 157	A MC 62221	NE $\frac{1}{4}$ 30, NW $\frac{1}{4}$ 30	8S	16E	Docket 765	429
PS 158	A MC 62222	NE $\frac{1}{4}$ 30	8S	16E	Docket 765	430
PS 159	A MC 62223	NE $\frac{1}{4}$ 30	8S	16E	Docket 765	431
PS 160	A MC 62224	NE $\frac{1}{4}$ 30	8S	16E	Docket 765	432

55

9:00 A.M.  
PHOENIX, ARIZONA

AUG 18 '93

RECEIVED  
BLM, AZ STATE OFFICE

<u>NAME OF CLAIM</u>	<u>BLM SERIAL NUMBER</u>	<u>SECTION</u>	<u>TOWN-SHIP</u>	<u>RANGE</u>	<u>BOOK OF RECORDS</u>	<u>PAGE</u>
PS 161	A MC 62225	NW $\frac{1}{4}$ 29, NE $\frac{1}{4}$ 30	8S	16E	Docket 765	433
PS No. 162	A MC 62226	SW $\frac{1}{4}$ 19, NW $\frac{1}{4}$ 30	8S	16E	Docket 769	518
PS No. 163	A MC 62227	SW $\frac{1}{4}$ 19, NW $\frac{1}{4}$ 30	8S	16E	Docket 769	519
PS No. 164	A MC 62228	SW $\frac{1}{4}$ 19, NW $\frac{1}{4}$ 30	8S	16E	Docket 769	520
PS No. 165	A MC 62229	SW $\frac{1}{4}$ 19, NW $\frac{1}{4}$ 30	8S	16E	Docket 769	521
PS No. 166	A MC 62230	NW $\frac{1}{4}$ 29, NE $\frac{1}{4}$ 30	8S	16E	Docket 769	522
PS No. 167	A MC 62231	NW $\frac{1}{4}$ 29	8S	16E	Docket 769	523
PS No. 168	A MC 62232	NW $\frac{1}{4}$ 29	8S	16E	Docket 769	524
PS No. 169	A MC 62233	NW $\frac{1}{4}$ 29	8S	16E	Docket 769	525
PS No. 170	A MC 62234	NE $\frac{1}{4}$ 29, NW $\frac{1}{4}$ 29	8S	16E	Docket 769	526
PS No. 171	A MC 62235	NE $\frac{1}{4}$ 29	8S	16E	Docket 769	527
PS No. 172	A MC 62236	NE $\frac{1}{4}$ 29	8S	16E	Docket 769	528
PS No. 173	A MC 62237	NE $\frac{1}{4}$ 29	8S	16E	Docket 769	529
PS No. 174	A MC 62238	NE $\frac{1}{4}$ P29	8S	16E	Docket 769	530
PS Fraction	A MC 6527	NE $\frac{1}{4}$ 27, SE $\frac{1}{4}$ 22	8S	16E	Docket 861	443
PS 175	A MC 6528	NW $\frac{1}{4}$ 28, NE $\frac{1}{4}$ 29	8S	16E	Docket 861	444
PS 176	A MC 6529	NW $\frac{1}{4}$ 28	8S	16E	Docket 861	445
PS 177	A MC 6530	SW $\frac{1}{4}$ 21, NW $\frac{1}{4}$ 28	8S	16E	Docket 861	446
PS 178	A MC 6531	SW $\frac{1}{4}$ 21, NW $\frac{1}{4}$ 28	8S	16E	Docket 861	447
PS 179	A MC 6532	SW $\frac{1}{4}$ 21, SE $\frac{1}{4}$ 21, NE $\frac{1}{4}$ 28, NW $\frac{1}{4}$ 28	8S	16E	Docket 861	448
PS 180	A MC 6533	SE $\frac{1}{4}$ 21, NE $\frac{1}{4}$ 28	8S	16E	Docket 861	449
PS 181	A MC 6534	SE $\frac{1}{4}$ 21, NE $\frac{1}{4}$ 28	8S	16E	Docket 861	450
PS 182	A MC 6535	SE $\frac{1}{4}$ 21, NE $\frac{1}{4}$ 28	8S	16E	Docket 861	451
PS 183	A MC 6536	SE $\frac{1}{4}$ 21, NE $\frac{1}{4}$ 28, SW $\frac{1}{4}$ 22, NW $\frac{1}{4}$ 27	8S	16E	Docket 861	452
PS 184	A MC 6537	SW $\frac{1}{4}$ 22, NW $\frac{1}{4}$ 27	8S	16E	Docket 861	453
PS 185	A MC 6538	SW $\frac{1}{4}$ 22, NW $\frac{1}{4}$ 27	8S	16E	Docket 861	454
PS 186	A MC 6539	SW $\frac{1}{4}$ 22	8S	16E	Docket 861	455
PS 187	A MC 6540	SW $\frac{1}{4}$ 22	8S	16E	Docket 861	456
PS 188	A MC 6541	SW $\frac{1}{4}$ 22, SE $\frac{1}{4}$ 22	8S	16E	Docket 861	457
PS 189	A MC 6542	NE $\frac{1}{4}$ 22, NW $\frac{1}{4}$ 22, SE $\frac{1}{4}$ 22, SW $\frac{1}{4}$ 22	8S	16E	Docket 861	458
PS 190	A MC 6543	NW $\frac{1}{4}$ 22, SW $\frac{1}{4}$ 22	8S	16E	Docket 861	459
PS 191	A MC 6544	NW $\frac{1}{4}$ 22, SW $\frac{1}{4}$ 22	8S	16E	Docket 861	460
PS 192	A MC 6545	SW $\frac{1}{4}$ 22	8S	16E	Docket 861	461
PS 193	A MC 6546	SW $\frac{1}{4}$ 22	8S	16E	Docket 861	462
PS 194	A MC 6547	SE $\frac{1}{4}$ 21, SW $\frac{1}{4}$ 22	8S	16E	Docket 861	463
PS 195	A MC 6548	SE $\frac{1}{4}$ 21	8S	16E	Docket 861	464
PS 196	A MC 6549	SE $\frac{1}{4}$ 21	8S	16E	Docket 861	465
PS 197	A MC 6550	SE $\frac{1}{4}$ 21	8S	16E	Docket 861	466
PS 198	A MC 6551	SE $\frac{1}{4}$ 21, SW $\frac{1}{4}$ 21	8S	16E	Docket 861	467
PS 199	A MC 6552	SW $\frac{1}{4}$ 21	8S	16E	Docket 861	468
PS 200	A MC 6553	SW $\frac{1}{4}$ 21	8S	16E	Docket 861	469
PS 201	A MC 6554	NE $\frac{1}{4}$ 27, SE $\frac{1}{4}$ 22	8S	16E	Docket 861	470
PS 202	A MC 6555	NE $\frac{1}{4}$ 27, SE $\frac{1}{4}$ 22	8S	16E	Docket 861	471
PS 203	A MC 6556	NE $\frac{1}{4}$ 27, SE $\frac{1}{4}$ 22	8S	16E	Docket 861	472
PS 204	A MC 6557	SE $\frac{1}{4}$ 22	8S	16E	Docket 861	473
PS 205	A MC 6558	SE $\frac{1}{4}$ 22	8S	16E	Docket 861	474
PS 206	A MC 6559	SE $\frac{1}{4}$ 22	8S	16E	Docket 861	475
PS 207	A MC 6560	SE $\frac{1}{4}$ 22, NE $\frac{1}{4}$ 22	8S	16E	Docket 861	476
PS 208	A MC 6561	SE $\frac{1}{4}$ 22, NE $\frac{1}{4}$ 22	8S	16E	Docket 861	477
PS 209	A MC 6562	SE $\frac{1}{4}$ 22, NE $\frac{1}{4}$ 22	8S	16E	Docket 861	478
PS 210	A MC 6563	NE $\frac{1}{4}$ 22, NW $\frac{1}{4}$ 22	8S	16E	Docket 861	479
PS 211	A MC 6564	NE $\frac{1}{4}$ 22	8S	16E	Docket 861	480
PS 212	A MC 6565	NE $\frac{1}{4}$ 22	8S	16E	Docket 861	481
PS 213	A MC 6566	NE $\frac{1}{4}$ 22	8S	16E	Docket 861	482
PS 214	A MC 6567	SW $\frac{1}{4}$ 21, NW $\frac{1}{4}$ 28	8S	16E	Docket 861	483

(J)

RECEIVED  
BLM, AZ STATE OFFICE

AUG 18 '93

9:00 A.M.  
PHOENIX, ARIZONA

<u>NAME OF CLAIM</u>	<u>BLM SERIAL NUMBER</u>	<u>SECTION</u>	<u>TOWN-SHIP</u>	<u>RANGE</u>	<u>BOOK OF RECORDS</u>	<u>PAGE</u>
PS 215	A MC 6568	SW $\frac{1}{4}$ 21, NW $\frac{1}{4}$ 28, SE $\frac{1}{4}$ 20, NE $\frac{1}{4}$ 29	8S	16E	Docket 861	484
PS 216	A MC 6569	NW $\frac{1}{4}$ 21, SW $\frac{1}{4}$ 21, SE $\frac{1}{4}$ 20, NE $\frac{1}{4}$ 20	8S	16E	Docket 861	485
PS 217	A MC 6570	NW $\frac{1}{4}$ 21, SW $\frac{1}{4}$ 21	8S	16E	Docket 861	486
PS 218	A MC 6571	SE $\frac{1}{4}$ 20, NE $\frac{1}{4}$ 29	8S	16E	Docket 861	487
PS 219	A MC 6572	SE $\frac{1}{4}$ 20, NE $\frac{1}{4}$ 29	8S	16E	Docket 861	488
PS 220	A MC 6573	SE $\frac{1}{4}$ 20, NE $\frac{1}{4}$ 29	8S	16E	Docket 861	489
PS 221	A MC 6574	SE $\frac{1}{4}$ 20, NE $\frac{1}{4}$ 29	8S	16E	Docket 861	490
PS 222	A MC 6575	SE $\frac{1}{4}$ 20	8S	16E	Docket 861	491
PS 223	A MC 6576	SE $\frac{1}{4}$ 20	8S	16E	Docket 861	492
PS 224	A MC 6577	SE $\frac{1}{4}$ 20	8S	16E	Docket 861	493
PS 225	A MC 6578	SE $\frac{1}{4}$ 20	8S	16E	Docket 861	494
PS 226	A MC 6579	NE $\frac{1}{4}$ 20, SE $\frac{1}{4}$ 20	8S	16E	Docket 861	495
PS 227	A MC 6580	NE $\frac{1}{4}$ 20, SE $\frac{1}{4}$ 20	8S	16E	Docket 861	496
PS 228	A MC 6581	NE $\frac{1}{4}$ 20, SE $\frac{1}{4}$ 20	8S	16E	Docket 861	497
PS 229	A MC 6582	NE $\frac{1}{4}$ 20, SE $\frac{1}{4}$ 20	8S	16E	Docket 861	498
PS 230	A MC 6583	NW $\frac{1}{4}$ 21, NE $\frac{1}{4}$ 20	8S	16E	Docket 861	499
PS 231	A MC 6584	NW $\frac{1}{4}$ 21	8S	16E	Docket 861	500
PS 232	A MC 6585	NW $\frac{1}{4}$ 21, SW $\frac{1}{4}$ 21	8S	16E	Docket 861	501
PS 233	A MC 6586	NW $\frac{1}{4}$ 21, SW $\frac{1}{4}$ 21	8S	16E	Docket 861	502
PS 234	A MC 6587	NW $\frac{1}{4}$ 21, NE $\frac{1}{4}$ 21, SW $\frac{1}{4}$ 21, SE $\frac{1}{4}$ 21	8S	16E	Docket 861	503
PS 235	A MC 6588	NE $\frac{1}{4}$ 21, SE $\frac{1}{4}$ 21	8S	16E	Docket 861	504
PS 236	A MC 6589	NE $\frac{1}{4}$ 21, SE $\frac{1}{4}$ 21	8S	16E	Docket 861	505
PS 237	A MC 6590	NE $\frac{1}{4}$ 21, SE $\frac{1}{4}$ 21	8S	16E	Docket 861	506
PS 238	A MC 6591	NE $\frac{1}{4}$ 21, SE $\frac{1}{4}$ 21, NW $\frac{1}{4}$ 22, SW $\frac{1}{4}$ 22	8S	16E	Docket 861	507
PS 239	A MC 6592	NW $\frac{1}{4}$ 22, SW $\frac{1}{4}$ 22	8S	16E	Docket 861	508
PS 240	A MC 6593	NW $\frac{1}{4}$ 22, SW $\frac{1}{4}$ 22	8S	16E	Docket 861	509
PS 241	A MC 6594	NW $\frac{1}{4}$ 22	8S	16E	Docket 861	510
PS 242	A MC 6595	NW $\frac{1}{4}$ 22	8S	16E	Docket 861	511
PS 243	A MC 6596	SW $\frac{1}{4}$ 16, NW $\frac{1}{4}$ 21	8S	16E	Docket 861	512
PS 244	A MC 6597	SW $\frac{1}{4}$ 16, NW $\frac{1}{4}$ 21	8S	16E	Docket 861	513
PS 245	A MC 6598	SW $\frac{1}{4}$ 16, SE $\frac{1}{4}$ 16, NW $\frac{1}{4}$ 21, NE $\frac{1}{4}$ 21	8S	16E	Docket 861	514
PS 246	A MC 6599	SE $\frac{1}{4}$ 16, NE $\frac{1}{4}$ 21	8S	16E	Docket 861	515
PS 247	A MC 6600	SE $\frac{1}{4}$ 16, NE $\frac{1}{4}$ 21	8S	16E	Docket 861	516
PS 248	A MC 6601	SE $\frac{1}{4}$ 16, NE $\frac{1}{4}$ 21	8S	16E	Docket 861	517
PS 249	A MC 6602	NE $\frac{1}{4}$ 21, NW $\frac{1}{4}$ 22	8S	16E	Docket 861	518
PS 250	A MC 6603	SW $\frac{1}{4}$ 15, NW $\frac{1}{4}$ 22	8S	16E	Docket 861	519
PS 251	A MC 6604	SW $\frac{1}{4}$ 15, NW $\frac{1}{4}$ 22	8S	16E	Docket 861	520
PS 252	A MC 9876	SE $\frac{1}{4}$ 22, NE $\frac{1}{4}$ 22	8S	16E	Docket 869	217
PS 253	A MC 9877	SE $\frac{1}{4}$ 22, NE $\frac{1}{4}$ 22	8S	16E	Docket 869	218
PS 254	A MC 9878	SE $\frac{1}{4}$ 22, NE $\frac{1}{4}$ 22	8S	16E	Docket 869	219
Sylvia #1	A MC 62050	NW $\frac{1}{4}$ 28, NE $\frac{1}{4}$ 28, SW $\frac{1}{4}$ 28, SE $\frac{1}{4}$ 28	8S	16E	Docket 152	258
Sylvia #2	A MC 62051	NW $\frac{1}{4}$ 28, NE $\frac{1}{4}$ 28, SE $\frac{1}{4}$ 28	8S	16E	Docket 152	259
Sylvia #3	A MC 62052	NE $\frac{1}{4}$ 28, SE $\frac{1}{4}$ 28	8S	16E	Docket 152	260
Sylvia #4	A MC 62053	NE $\frac{1}{4}$ 28	8S	16E	Docket 152	261
Sylvia #5	A MC 62054	NE $\frac{1}{4}$ 28	8S	16E	Docket 152	262
Sylvia #6	A MC 62055	SE $\frac{1}{4}$ 28	8S	16E	Docket 152	263
Sylvia #7	A MC 62056	SE $\frac{1}{4}$ 28	8S	16E	Docket 152	264
Sylvia #8	A MC 62057	SE $\frac{1}{4}$ 28	8S	16E	Docket 152	265
Sylvia #9	A MC 62058	SE $\frac{1}{4}$ 28, NE $\frac{1}{4}$ 28, SW $\frac{1}{4}$ 27	8S	16E	Docket 157	405
Sylvia #10	A MC 62059	SE $\frac{1}{4}$ 28, NE $\frac{1}{4}$ 28, SW $\frac{1}{4}$ 27, NW $\frac{1}{4}$ 27	8S	16E	Docket 170	385
Little Joe #1	A MC 62060	SW $\frac{1}{4}$ 28, SE $\frac{1}{4}$ 28	8S	16E	Docket 111	138
Little Joe #1	A MC 68674	SW $\frac{1}{4}$ 28, SE $\frac{1}{4}$ 28	8S	16E	52 of Mines	137
Little Joe #2	A MC 68675	SW $\frac{1}{4}$ 28	8S	16E	Docket 111	139
Little Joe No. 2	A MC 62061	SW $\frac{1}{4}$ 28	8S	16E	52 of Mines	166
Little Joe #3	A MC 62062	NW $\frac{1}{4}$ 28, SW $\frac{1}{4}$ 28	8S	16E	Docket 208	439

57

9:00 A.M.  
PHOENIX, ARIZONA

Aug. 18 '93

RECEIVED  
BLM. AZ STATE OFFICE

<u>NAME OF CLAIM</u>	<u>BLM SERIAL NUMBER</u>	<u>SECTION</u>	<u>TOWN-SHIP</u>	<u>RANGE</u>	<u>BOOK OF RECORDS</u>	<u>PAGE</u>
Little Joe No. 4	A MC 62063	SE $\frac{1}{4}$ 28, SW $\frac{1}{4}$ 28	8S	16E	55 of Mines	23
Little Joe No. 5	A MC 62064	SE $\frac{1}{4}$ 28, SW $\frac{1}{4}$ 28, NE $\frac{1}{4}$ 33	8S	16E	55 of Mines	24
Apollo Extension No. 2 (Amended)	A MC 62326	SE $\frac{1}{4}$ 27, NE $\frac{1}{4}$ 34	8S	16E	Docket 179	362
Nit Wit (Amended)	A MC 62330	SE $\frac{1}{4}$ 27	8S	16E	Docket 179	382
Real McCoy (Amended)	A MC 62331	SE $\frac{1}{4}$ 27	8S	16E	Docket 179	383
Exchange 1	A MC 265021	SE $\frac{1}{4}$ 27	8S	16E	Docket 1340	450
Exchange 2	A MC 265022	SE $\frac{1}{4}$ 27	8S	16E	Docket 1340	452
Exchange 3	A MC 265023	SE $\frac{1}{4}$ 27	8S	16E	Docket 1340	453
Exchange 4	A MC 265024	NE $\frac{1}{4}$ 34, SE $\frac{1}{4}$ 27	8S	16E	Docket 1340	448
Copper Trail #1	AMC 33957	11, SE $\frac{1}{4}$	8S	18E	744	289
Copper Trail #2	AMC 33958	11, SE $\frac{1}{4}$	8S	18E	368	296
Copper Trail #3	AMC 33959	11, SE $\frac{1}{4}$	8S	18E	368	297
Copper Trail No. 4	AMC 33960	11, SE $\frac{1}{4}$	8S	18E	744	290
Copper Ridge	AMC 33956	11, SE $\frac{1}{4}$ SW $\frac{1}{4}$	8S	18E	49	534
Copper Cliff	AMC 33951	11, NW $\frac{1}{4}$ NE $\frac{1}{4}$ SE $\frac{1}{4}$	8S	18E	49	533
"Velasques"	AMC 34072	11, SW $\frac{1}{4}$	9S	18E	24	409
"Velasques Fraction"	AMC 34073	11, NW $\frac{1}{4}$	8S	18E	297	430
Fraction	AMC 33961	11, SE $\frac{1}{4}$ SW $\frac{1}{4}$	8S	18E	56	197
American Eagle	AMC 33893	11, SE $\frac{1}{4}$ SW $\frac{1}{4}$	8S	18E	49	526
North Star	AMC 33986	11 & 14, SE $\frac{1}{4}$ SW $\frac{1}{4}$	8S	18E	56	198
"Kimbros"	AMC 33965	11, NW $\frac{1}{4}$ SW $\frac{1}{4}$	8S	18E	22	562
"Kimbros Eastern"	AMC 33966	11, NW $\frac{1}{4}$ SW $\frac{1}{4}$	8S	18E	24	48
Venus	AMC 34075	10, SE $\frac{1}{4}$	8S	18E	49	95
Velascoques Wedge	AMC 34074	11, SW $\frac{1}{4}$	8S	18E	24	583
Granite Hill	AMC 33873	11, SW $\frac{1}{4}$	8S	18E	24	582
Aurora	AMC 33895	11 & 14, SW $\frac{1}{4}$ & NW $\frac{1}{4}$	8S	18E	49	92
Angusto Lode	AMC 33894	10 & 11, SE $\frac{1}{4}$ & SW $\frac{1}{4}$	8S	18E	160	78
Mars	AMC 33968	11 & 14, SE $\frac{1}{4}$ & NE $\frac{1}{4}$	8S	18E	49	96
Camino Lode	AMC 33904	10, SE $\frac{1}{4}$ SW $\frac{1}{4}$	8S	18E	160	77
Copper Reef No. 5	AMC 33955	14, NW $\frac{1}{4}$	8S	18E	377	345
Siskon No. 34	AMC 34022	10, SE $\frac{1}{4}$	8S	18E	452	268
Siskon No. 35	AMC 34023	10, SE $\frac{1}{4}$	8S	18E	452	269
Siskon No. 36	AMC 34024	11, SW $\frac{1}{4}$	8S	18E	452	270
Siskon No. 37	AMC 34025	10, SE $\frac{1}{4}$	8S	18E	452	271
Siskon No. 38	AMC 34026	15, NE $\frac{1}{4}$	8S	18E	452	272
Siskon No. 39	AMC 34027	14, NW $\frac{1}{4}$	8S	18E	452	273
Siskon No. 41	AMC 34029	14, NW $\frac{1}{4}$	8S	18E	452	275
Siskon No. 54	AMC 34038	10, SE $\frac{1}{4}$ SW $\frac{1}{4}$	8S	18E	516	355
Siskon No. 55	AMC 34039	10, SE $\frac{1}{4}$ SW $\frac{1}{4}$	8S	18E	516	356
Jupiter	AMC 33964	14, NE $\frac{1}{4}$	8S	18E	49	97
Siskon No. 52	AMC 34036	14, NW $\frac{1}{4}$	8S	18E	452	286
Siskon #82	AMC 34066	14, NW $\frac{1}{4}$	8S	18E	528	753
Siskon #88	AMC 34071	14, NW $\frac{1}{4}$	8S	18E	528	758
Center Star	AMC 316095	11, 12, 1 & 2	8S	18E	1758	825
Navajo No. 7	AMC 316096	10, NW $\frac{1}{4}$	8S	18E	1758	826
Navajo No. 8	AMC 316097	10, SW $\frac{1}{4}$	8S	18E	1758	827
C. C. No. 12	AMC 316098	10, NE $\frac{1}{4}$	8S	18E	1758	828
Chappo	AMC 316099	14, SW $\frac{1}{4}$	8S	18E	1758	829
Mary #1	AMC 316100	11 & 12, NW $\frac{1}{4}$ & NE $\frac{1}{4}$	8S	18E	1758	830
Whipoorwill	AMC 316101	11, NE $\frac{1}{4}$ & NW $\frac{1}{4}$	8S	18E	1758	831
Redondo	AMC 316102	11, NE $\frac{1}{4}$	8S	18E	1758	832
Paloma	AMC 316103	11, NW $\frac{1}{4}$	8S	18E	1758	833
Paloma Fraction	AMC 316104	11, NW $\frac{1}{4}$	8S	18E	1758	834

(53)

9:00 A.M.  
PHOENIX, ARIZONA

Aug 18 '93

RECEIVED  
BLM, AZ STATE OFFICE

<u>NAME OF CLAIM</u>	<u>BLM SERIAL NUMBER</u>	<u>SECTION</u>	<u>TOWN-SHIP</u>	<u>RANGE</u>	<u>BOOK OF RECORDS</u>	<u>PAGE</u>
Morningside ✓	AMC 316105	14, NW $\frac{1}{4}$	8S	18E	1758	835
Minnesota ✓	AMC 316106	11, NW $\frac{1}{4}$ & NE $\frac{1}{4}$	8S	18E	1758	836
Middle March ✓	AMC 316107	11 & 12, NE $\frac{1}{4}$ & NW $\frac{1}{4}$	8S	18E	1758	837
Lone Trail ✓	AMC 316108	11 & 12, NE $\frac{1}{4}$ & NW $\frac{1}{4}$	8S	18E	1758	838
Jay Bird ✓	AMC 316109	11, NE $\frac{1}{4}$	8S	18E	1758	839
Hercules ✓	AMC 316110	11, NE $\frac{1}{4}$	8S	18E	1758	840
H-N Fraction 1 ✓	AMC 316111	10, NE $\frac{1}{4}$	8S	18E	1758	841
Clark No. 1 ✓	AMC 316112	12, SW $\frac{1}{4}$ & SE $\frac{1}{4}$	8S	18E	1758	842
Cooper Reef No. 2 )	AMC 316113	14, NE $\frac{1}{4}$ & SW $\frac{1}{4}$	8S	18E	1758	843
Cooper Reef No. 3 )	AMC 316114	14 & 15, SW $\frac{1}{4}$ & NE $\frac{1}{4}$	8S	18E	1758	844
Copper Reef No. 4 )	AMC 316115	14 & 15, NW $\frac{1}{4}$ & NE $\frac{1}{4}$	8S	18E	1758	845
North Star No. 1 )	AMC 316116	14, SW $\frac{1}{4}$	8S	18E	1758	846
North Star No. 2 )	AMC 316117	14 & 15, SW $\frac{1}{4}$	8S	18E	1758	847
North Star No. 3 )	AMC 316118	14 & 15, SW $\frac{1}{4}$ & SE $\frac{1}{4}$	8S	18E	1758	848
Buzzard No. 1	AMC 316119	11, NW $\frac{1}{4}$	8S	18E	1758	849
Buzzard No. 2	AMC 316120	11, NW $\frac{1}{4}$	8S	18E	1758	850
Buzzard No. 3	AMC 316121	11, NW $\frac{1}{4}$	8S	18E	1758	851
Buzzard No. 4	AMC 316122	11, NW $\frac{1}{4}$	8S	18E	1758	852
Buzzard No. 5	AMC 316123	11 & 2, NE $\frac{1}{4}$ & NW $\frac{1}{4}$	8S	18E	1758	853
Buzzard No. 6	AMC 316124	11 & 2, NE $\frac{1}{4}$	8S	18E	1758	854
Buzzard No. 7	AMC 316125	11 & 2, NE $\frac{1}{4}$	8S	18E	1758	855
Albatross No. 1 )	AMC 316126	12 & 11, SW $\frac{1}{4}$	8S	18E	1758	856
Albatross No. 2 )	AMC 316127	12, SW $\frac{1}{4}$	8S	18E	1758	857
Albatross No. 3 )	AMC 316128	12 & 11, SW $\frac{1}{4}$	8S	18E	1758	858
Albatross No. 4 )	AMC 316129	12, SW $\frac{1}{4}$	8S	18E	1758	859
Albatross No. 5 )	AMC 316130	12 & 11, NW $\frac{1}{4}$	8S	18E	1758	860
Albatross No. 6 )	AMC 316131	12, NW $\frac{1}{4}$	8S	18E	1758	861
Albatross No. 7 )	AMC 316132	11 & 12, NW $\frac{1}{4}$	8S	18E	1758	862
Albatross No. 8 )	AMC 316133	12, NW $\frac{1}{4}$	8S	18E	1758	863
Albatross No. 17 )	AMC 316134	11 & 12, SE $\frac{1}{4}$	8S	18E	1758	864
Siskon No. 40 ✓	AMC 316135	15, NE $\frac{1}{4}$	8S	18E	1758	865
Siskon No. 42 ✓	AMC 316136	15 & 14, NE $\frac{1}{4}$	8S	18E	1758	866
Siskon No. 44 ✓	AMC 316137	15 & 14, NE $\frac{1}{4}$	8S	18E	1758	867
Siskon No. 53 ✓	AMC 316138	10, SE $\frac{1}{4}$	8S	18E	1758	868
Siskon No. 56 )	AMC 316139	10, SE $\frac{1}{4}$	8S	18E	1758	869
Siskon No. 57 )	AMC 316140	15, NE $\frac{1}{4}$	8S	18E	1758	870
Siskon No. 58 )	AMC 316141	15, NE $\frac{1}{4}$	8S	18E	1758	871
Siskon No. 83 )	AMC 316142	14 & 15, NW $\frac{1}{4}$	8S	18E	1758	872
Siskon No. 84 )	AMC 316143	14 & 15, NW $\frac{1}{4}$ & SW $\frac{1}{4}$	8S	18E	1758	873
Siskon No. 85 )	AMC 316144	14, SW $\frac{1}{4}$	8S	18E	1758	874
Siskon No. 87 ✓	AMC 316145	14, SW $\frac{1}{4}$	8S	18E	1758	875

41



UNITED STATES  
DEPARTMENT OF THE INTERIOR  
BUREAU OF LAND MANAGEMENT

RECEIPT AND ACCOUNTING ADVICE

No. 1900969 04

WG/AZ

08/18/93

Subject: CLAIM RENTAL FEE 1993 & 1994 (419)

2 22 13  
2 22 08

83,800.00  
4,190.00

Applicant:

MAGMA COPPER CO.  
SAN MANUEL, AZ 85631

*P.O. BOX M*

SAME CK # 241925

Remitter:

Assignor:

LEASE MANAGEMENT DATA  NEW  UPDATE  PAYMENT

ORIGINAL SERIAL NO.	ASG.	TYPE	ST.	CTY.	FUND SYMBOL	ACRES/UNITS	RATE
AMC 68266, ET AL							

AMOUNT	ANV. DATE	EXP. DATE	BILL CYC.	S/C	DISTRICT	NEXT BILL	MISC. DATA	U of M	ACTUAL UNITS

ASSIGNMENT SERIAL NO.	ASG.	TYPE	ST.	CTY.	FUND SYMBOL	ACRES/UNITS	RATE

AMOUNT	ANV. DATE	EXP. DATE	BILL CYC.	S/C	DISTRICT	NEXT BILL	MISC. DATA	U of M	ACTUAL UNITS

APPLY REMITTANCE

ACTION	FUND SYMBOL	CTY.	AMOUNT
FILING FEE			
RENTAL			
UNEARNED			
REFUND			4,190 <sup>00</sup>
TOTAL			
AMOUNT DUE			

Remarks:

*overpayment*

BY: *Tom Reitzinger*

DATE: 8-18-93

FOR MMS USE ONLY

BILLEE	FOREST REFUGE
NUMBER	
OCS SECTION	
CODE	

- Lease in Escrow?
- KGS? Of Interest?
- Auto Escalates? Operating Rights?
- Auto Renew? Operator
- Bond Filed?

1858-519

33845

316095

SR



OFFICIAL RECORDS OF  
PINAL COUNTY RECORDER  
KATHLEEN C. FELIX

DATE: 08OCT92 TIME: 1340  
FEE: \$6.00 \$4.00 \$5.00  
PAGES: 003  
DOCKET: 1858 PAGE: 519  
INSTRUMENT # 057585

AFFIDAVIT OF PERFORMANCE OF ANNUAL WORK  
FOR YEAR COMMENCING SEPTEMBER 1, 1991

RECEIVED  
BLM AZ STATE OFFICE  
NOV 5 11 48 AM '92  
PHOENIX, ARIZONA

STATE OF ARIZONA )  
County of Pinal ) ss.


Alex Acosta, being duly sworn, deposes and says that he is a citizen of the United States and more than twenty-one years of age; that he is the Corporate Land Manager of Magma Copper Company and resides in San Manuel, Arizona; that he is personally acquainted with the eighty-five (85) Federal Unpatented Mining Claims located in the Bunker Hill Mining District, Pinal County, State of Arizona, scheduled on the attached Exhibit A together with the Book or Docket and Page of Records as recorded in the Office of the County Recorder of Pinal County, Arizona.

That at least One Hundred Dollars (\$100.00) worth of work and improvements were done and performed on or for the benefit of each of the subject claims for the purpose of complying with the laws of the United States pertaining to Annual Assessment Work. The work consisted of diamond drilling, and was performed during September 1991. In excess of Eight Thousand Five Hundred Dollars (\$8,500.00) was expended in performing the work. The drilling was done by Connors Drilling, under the supervision and expense of Magma Copper Company, who owns the subject claims which are included in the attached Exhibit A.

All of the aforesaid Federal Unpatented Mining Claims are part of a contiguous property and work on the property tends to develop all the claims.

Dated this 22<sup>nd</sup> day of September, 1992.

By [Signature]  
Alex Acosta  
Corporate Land Manager and Agent  
for Magma Copper Company



Subscribed and sworn to before me this 22<sup>nd</sup> day of September, 1992.

[Signature]  
Notary Public

My Commission Expires:

MY COMMISSION EXPIRES 10-13-94

85

1858-520

EXHIBIT A

RECEIVED  
BLM AZ STATE OFFICE  
NOV 3 11 48 AM '99  
PHOENIX, ARIZONA

NAME OF CLAIM	BLM SERIAL NUMBER	Book of Records	PAGE	SECTION	TOWN-SHIP	RANGE
Copper Trail #1	AMC 33957	744	289	11, SE¼	8S	18E
Copper Trail #2	AMC 33958	368	296	11, SE¼	8S	18E
Copper Trail #3	AMC 33959	368	297	11, SE¼	8S	18E
Copper Trail No. 4	AMC 33960	744	290	11, SE¼	8S	18E
Copper Ridge ✓	AMC 33956 ✓	49	534	11, SE¼SW¼	8S	18E
Copper Cliff ✓	AMC 33951 ✓	49	533	11, NW¼NE¼SE¼	8S	18E
"Velasques" ✓	AMC 34072	24	409	11, SW¼	9S	18E
"Velasques Fraction" ✓	AMC 34073	297	430	11, NW¼	8S	18E
Fraction ✓	AMC 33961	56	197	11, SE¼SW¼	8S	18E
American Eagle ✓	AMC 33893	49	526	11, SE¼SW¼	8S	18E
North Star ✓	AMC 33986	56	198	11 & 14, SE¼SW¼	8S	18E
"Kimbros" ✓	AMC 33965	22	562	11, NW¼SW¼	8S	18E
"Kimbros Eastern" ✓	AMC 33966	24	48	11, NW¼SW¼	8S	18E
Venus ✓	AMC 34075	49	95	10, SE¼	8S	18E
Velascoques Wedge ✓	AMC 34074	24	583	11, SW¼	8S	18E
Granite Hill ✓	AMC 33873	24	582	11, SW¼	8S	18E
Aurora ✓	AMC 33895	49	92	11 & 14, SW¼ & NW¼	8S	18E
Angusto Lode ✓	AMC 33894	160	78	10 & 11, SE¼ & SW¼	8S	18E
Mars ✓	AMC 33968	49	96	11 & 14, SE¼ & NE¼	8S	18E
Camino Lode ✓	AMC 33904	160	77	10, SE¼SW¼	8S	18E
Copper Reef No. 5 ✓	AMC 33955	377	345	14, NW¼	8S	18E
Siskon No. 34	AMC 34022	452	268	10, SE¼	8S	18E
Siskon No. 35	AMC 34023	452	269	10, SE¼	8S	18E
Siskon No. 36	AMC 34024	452	270	11, SW¼	8S	18E
Siskon No. 37	AMC 34025	452	271	10, SE¼	8S	18E
Siskon No. 38	AMC 34026	452	272	15, NE¼	8S	18E
Siskon No. 39	AMC 34027	452	273	14, NW¼	8S	18E
Siskon No. 41 ✓	AMC 34029	452	275	14, NW¼	8S	18E
Siskon No. 54	AMC 34038	516	355	10, SE¼SW¼	8S	18E
Siskon No. 55	AMC 34039	516	356	10, SE¼SW¼	8S	18E
Jupiter ✓	AMC 33964	49	97	14, NE¼	8S	18E
Siskon No. 52 ✓	AMC 34036	452	286	14, NW¼	8S	18E
Siskon #82 ✓	AMC 34066	528	753	14, NW¼	8S	18E
Siskon #88 ✓	AMC 34071	528	758	14, NW¼	8S	18E
Center Star ✓	AMC 316095	1758	825	11, 12, 1 & 2	8S	18E
Navajo No. 7 ✓	AMC 316096	1758	826	10, NW¼	8S	18E
Navajo No. 8 ✓	AMC 316097	1758	827	10, SW¼	8S	18E
C. C. No. 12 ✓	AMC 316098	1758	828	10, NE¼	8S	18E
Chappo ✓	AMC 316099	1758	829	14, SW¼	8S	18E
Mary #1 ✓	AMC 316100	1758	830	11 & 12, NW¼ & NE¼	8S	18E
Whipoorwill ✓	AMC 316101	1758	831	11, NE¼ & NW¼	8S	18E
Redondo ✓	AMC 316102	1758	832	11, NE¼	8S	18E
Paloma ✓	AMC 316103	1758	833	11, NW¼	8S	18E
Paloma Fraction ✓	AMC 316104	1758	834	11, NW¼	8S	18E

1858-521

RECEIVED  
 B.L.M. AZ STATE OFFICE  
 Nov 5 11 48 AM '92  
 PHOENIX, ARIZONA

<u>NAME OF CLAIM</u>	<u>BLM SERIAL NUMBER</u>	<u>Book of Records</u>	<u>PAGE</u>	<u>SECTION</u>	<u>TOWN-SHIP</u>	<u>RANGE</u>
Morningside ✓	AMC 316105	1758	835	14, NW¼	8S	18E
Minnesota ✓	AMC 316106	1758	836	11, NW¼ & NE¼	8S	18E
Middle March ✓	AMC 316107	1758	837	11 & 12, NE¼ & NW¼	8S	18E
Lone Trail -	AMC 316108	1758	838	11 & 12, NE¼ & NW¼	8S	18E
Jay Bird -	AMC 316109	1758	839	11, NE¼	8S	18E
Hercules ✓	AMC 316110	1758	840	11, NE¼	8S	18E
H-N Fraction 1 ✓	AMC 316111	1758	841	10, NE¼	8S	18E
Clark No. 1 ✓	AMC 316112	1758	842	12, SW¼ & SE¼	8S	18E
Cooper Reef No. 2 ✓	AMC 316113	1758	843	14, NE¼ & SW¼	8S	18E
Cooper Reef No. 3 ✓	AMC 316114	1758	844	14 & 15, SW¼ & NE¼	8S	18E
Copper Reef No. 4 ✓	AMC 316115	1758	845	14 & 15, NW¼ & NE¼	8S	18E
North Star No. 1 ✓	AMC 316116	1758	846	14, SW¼	8S	18E
North Star No. 2 ✓	AMC 316117	1758	847	14 & 15, SW¼	8S	18E
North Star No. 3 ✓	AMC 316118	1758	848	14 & 15, SW¼ & SE¼	8S	18E
Buzzard No. 1	AMC 316119	1758	849	11, NW¼	8S	18E
Buzzard No. 2	AMC 316120	1758	850	11, NW¼	8S	18E
Buzzard No. 3	AMC 316121	1758	851	11, NW¼	8S	18E
Buzzard No. 4	AMC 316122	1758	852	11, NW¼	8S	18E
Buzzard No. 5	AMC 316123	1758	853	11 & 2, NE¼ & NW¼	8S	18E
Buzzard No. 6	AMC 316124	1758	854	11 & 2, NE¼	8S	18E
Buzzard No. 7	AMC 316125	1758	855	11 & 2, NE¼	8S	18E
Albatross No. 1	AMC 316126	1758	856	12 & 11, SW¼	8S	18E
Albatross No. 2	AMC 316127	1758	857	12, SW¼	8S	18E
Albatross No. 3	AMC 316128	1758	858	12 & 11, SW¼	8S	18E
Albatross No. 4	AMC 316129	1758	859	12, SW¼	8S	18E
Albatross No. 5	AMC 316130	1758	860	12 & 11, NW¼	8S	18E
Albatross No. 6	AMC 316131	1758	861	12, NW¼	8S	18E
Albatross No. 7	AMC 316132	1758	862	11 & 12, NW¼	8S	18E
Albatross No. 8	AMC 316133	1758	863	12, NW¼	8S	18E
Albatross No. 17 ✓	AMC 316134	1758	864	11 & 12, SE¼	8S	18E
Siskon No. 40 ✓	AMC 316135	1758	865	15, NE¼	8S	18E
Siskon No. 42 ✓	AMC 316136	1758	866	15 & 14, NE¼	8S	18E
Siskon No. 44 ✓	AMC 316137	1758	867	15 & 14, NE¼	8S	18E
Siskon No. 53 ✓	AMC 316138	1758	868	10, SE¼	8S	18E
Siskon No. 56	AMC 316139	1758	869	10, SE¼	8S	18E
Siskon No. 57	AMC 316140	1758	870	15, NE¼	8S	18E
Siskon No. 58	AMC 316141	1758	871	15, NE¼	8S	18E
Siskon No. 83	AMC 316142	1758	872	14 & 15, NW¼	8S	18E
Siskon No. 84	AMC 316143	1758	873	14 & 15, NW¼ & SW¼	8S	18E
Siskon No. 85	AMC 316144	1758	874	14, SW¼	8S	18E
Siskon No. 87 ✓	AMC 316145	1758	875	14, SW¼	8S	18E

**NOTICE!!**

**These documents have been scanned!**

**Do not place un-scanned documents beneath this notice!**

**Do not remove this notice from this file!**

GPO Jacket No. 560-102  
Print Order 61540  
Rise Business Services, LLC  
Job=AZ15 12:00:00 AM



Box Number= AZ15174



Claim Begin-End: AMC316095-AMC316145

**5 Miscellaneous**



AZ15174-5

AMC361830-AMC316548

PAULINE BROWN  
LEGAL INSTRUMENTS EXAMINER  
U.S. DEPARTMENT OF THE INTERIOR  
BUREAU OF LAND MANAGEMENT  
AZSO LANDS AND MINERALS ADJUDICATION  
ONE NORTH CENTRAL AVE. SUITE 800  
PHOENIX, AZ 85004-4427  
Phone: 602-417-9360  
Fax: 602-417-9490  
Pauline\_Brown@b



Joe Sandberg  
<rjsgeo@gmail.com>  
08/02/2011 02:24 PM

To paulinebrown@blm.gov  
cc  
bcc  
Subject Re: Redhawk address

Pauline,  
See attached.

Joe

On Tue, Aug 2, 2011 at 1:14 PM, <paulinebrown@blm.gov> wrote:  
Please provide the AMC numbers associated with this message.

Thank you,  
Pauline

Joe Sandberg  
<rjsgeo@gmail.com>  
>

To  
paulinebrown@blm.gov  
08/02/2011 01:08 PM cc

Subject  
Re: Redhawk address

Hi Pauline,  
Redhawk has moved it's offices in San Manuel. The new address is 130 N.  
Redington Rd. San Manuel, AZ 85631. Phone numbers are the same. Thanks.

Regards,  
Joe Sandberg

On Thu, Jun 16, 2011 at 7:09 AM, <paulinebrown@blm.gov> wrote:  
This is fine for now, but in the future, you can include your listing.

Thank you Kindly and have a nice day,

Pauline



BLMlist.xls

amc 33845

78902

316095

335144

337099

342788

349069

352161

352300

371132

373192

408299

409378

	A	B	C	D	E	F	G
1			EXHIBIT A				
2							
3			BLM AMC	G&SR BM			
4	Claim Name	Owner of Record	Serial #	Twn	Rng	Section	
5	Granite Hill	Redhawk Copper, Inc	AMC 33873	8S	18E	11 SW1/4	1
6	American Eagle	Redhawk Copper, Inc	AMC 33893	8S	18E	11 SE1/4	2
7	Angusto Lode	Redhawk Copper, Inc	AMC 33894	8S	18E	10 SE1/4	3
8	Aurora	Redhawk Copper, Inc	AMC 33895	8S	18E	11 SW1/4	4
9	Camino Lode	Redhawk Copper, Inc	AMC 33904	8S	18E	10 SE1/4	5
10	Copper Cliff	Redhawk Copper, Inc	AMC 33951	8S	18E	11 NE1/4	6
11	Copper Reef No. 5	Redhawk Copper, Inc	AMC 33955	8S	18E	14 NW1/4	7
12	Copper Ridge	Redhawk Copper, Inc	AMC 33956	8S	18E	11 SE1/4	8
13	Copper Trail # 1	Redhawk Copper, Inc	AMC 33957	8S	18E	11 SE1/4	9
14	Copper Trail # 2	Redhawk Copper, Inc	AMC 33958	8S	18E	11 SE1/4	10
15	Copper Trail # 3	Redhawk Copper, Inc	AMC 33959	8S	18E	11 SE1/4	11
16	Copper Trail # 4	Redhawk Copper, Inc	AMC 33960	8S	18E	11 SE1/4	12
17	Fraction	Redhawk Copper, Inc	AMC 33961	8S	18E	11 SE1/4	13
18	Jupiter	Redhawk Copper, Inc	AMC 33964	8S	18E	14 NE1/4	14
19	Kimbro	Redhawk Copper, Inc	AMC 33965	8S	18E	11 NW1/4	15
20	Kimbro Eastern	Redhawk Copper, Inc	AMC 33966	8S	18E	11 NW1/4	16
21	Mars	Redhawk Copper, Inc	AMC 33968	8S	18E	14 NE1/4	17
22	North Star	Redhawk Copper, Inc	AMC 33986	8S	18E	11 SW1/4	18
23	Siskon No. 34	Redhawk Copper, Inc	AMC 34022	8S	18E	10 SE1/4	19
24	Siskon No. 35	Redhawk Copper, Inc	AMC 34023	8S	18E	10 SE1/4	20
25	Siskon No. 36	Redhawk Copper, Inc	AMC 34024	8S	18E	11 SW1/4	21
26	Siskon No. 37	Redhawk Copper, Inc	AMC 34025	8S	18E	10 SE1/4	22
27	Siskon No. 38	Redhawk Copper, Inc	AMC 34026	8S	18E	15 NE1/4	23
28	Siskon No. 39	Redhawk Copper, Inc	AMC 34027	8S	18E	14 NW1/4	24
29	Siskon No. 41	Redhawk Copper, Inc	AMC 34029	8S	18E	14 NW1/4	25
30	Siskon No. 52	Redhawk Copper, Inc	AMC 34036	8S	18E	14 NW1/4	26
31	Siskon No. 54	Redhawk Copper, Inc	AMC 34038	8S	18E	10 SE1/4	27
32	Siskon No. 55	Redhawk Copper, Inc	AMC 34039	8S	18E	10 SE1/4	28
33	Siskon No. 82	Redhawk Copper, Inc	AMC 34066	8S	18E	14 NW1/4	29
34	Siskon No. 88	Redhawk Copper, Inc	AMC 34071	8S	18E	14 NW1/4	30
35	Velasquez	Redhawk Copper, Inc	AMC 34072	8S	18E	11 SW1/4	31
36	Velasquez Fraction	Redhawk Copper, Inc	AMC 34073	8S	18E	11 NW1/4	32
37	Velasquez Wedge	Redhawk Copper, Inc	AMC 34074	8S	18E	11 SW1/4	33
38	Venus	Redhawk Copper, Inc	AMC 34075	8S	18E	10 SE1/4	34
39	Zella A	Redhawk Copper, Inc	AMC 79732	8S	18E	3 SE1/4	35
40	Center Star	Redhawk Copper, Inc	AMC 316095	8S	18E	11, 12, 1, 2	36
41	Navajo No. 7	Redhawk Copper, Inc	AMC 316096	8S	18E	10 NW1/4	37
42	Navajo No. 8	Redhawk Copper, Inc	AMC 316097	8S	18E	10 SW1/4	38
43	C.C. 12	Redhawk Copper, Inc	AMC 316098	8S	18E	10 NE1/4	39
44	Mary #1	Redhawk Copper, Inc	AMC 316100	8S	18E	11 NW1/4	40
45	Whippoorwill	Redhawk Copper, Inc	AMC 316101	8S	18E	11 NE1/4	41
46	Redondo	Redhawk Copper, Inc	AMC 316102	8S	18E	11 NE1/4	42
47	Paloma	Redhawk Copper, Inc	AMC 316103	8S	18E	11 NW1/4	43
48	Paloma Fraction	Redhawk Copper, Inc	AMC 316104	8S	18E	11 NW1/4	44
49	Morningside	Redhawk Copper, Inc	AMC 316105	8S	18E	14 NW1/4	45
50	Minnesota	Redhawk Copper, Inc	AMC 316106	8S	18E	11 NW1/4	46
51	Middle March	Redhawk Copper, Inc	AMC 316107	8S	18E	11 NE1/4	47
52	Lone Trail	Redhawk Copper, Inc	AMC 316108	8S	18E	11 NE1/4	48
53	Jay Bird	Redhawk Copper, Inc	AMC 316109	8S	18E	11 NE1/4	49

	A	B	C	D	E	F	G
54	Hercules	Redhawk Copper, Inc	AMC 316110	8S	18E	11 NE1/4	50
55	H-N Fraction 1	Redhawk Copper, Inc	AMC 316111	8S	18E	10 NE1/4	51
56	Clark No. 1	Redhawk Copper, Inc	AMC 316112	8S	18E	12 SW1/4	52
57	Copper Reef No. 2	Redhawk Copper, Inc	AMC 316113	8S	18E	14 NE1/4	53
58	Copper Reef No. 3	Redhawk Copper, Inc	AMC 316114	8S	18E	14 SW1/4	54
59	Copper Reef No. 4	Redhawk Copper, Inc	AMC 316115	8S	18E	14 NW1/4	55
60	North Star No. 1	Redhawk Copper, Inc	AMC 316116	8S	18E	14 SW1/4	56
61	North Star No. 2	Redhawk Copper, Inc	AMC 316117	8S	18E	14, 15	57
62	North Star No. 3	Redhawk Copper, Inc	AMC 316118	8S	18E	14, 15	58
63	Buzzard No. 1	Redhawk Copper, Inc	AMC 316119	8S	18E	11 NW1/4	59
64	Buzzard No. 2	Redhawk Copper, Inc	AMC 316120	8S	18E	11 NW1/4	60
65	Buzzard No. 3	Redhawk Copper, Inc	AMC 316121	8S	18E	11 NW1/4	61
66	Buzzard No. 4	Redhawk Copper, Inc	AMC 316122	8S	18E	11 NW1/4	62
67	Buzzard No. 5	Redhawk Copper, Inc	AMC 316123	8S	18E	11 NE1/4	63
68	Buzzard No. 6	Redhawk Copper, Inc	AMC 316124	8S	18E	11 NE1/4	64
69	Buzzard No. 7	Redhawk Copper, Inc	AMC 316125	8S	18E	11 NE1/4	65
70	Albatross No. 1	Redhawk Copper, Inc	AMC 316126	8S	18E	11,12	66
71	Albatross No. 2	Redhawk Copper, Inc	AMC 316127	8S	18E	12 SW1/4	67
72	Albatross No. 3	Redhawk Copper, Inc	AMC 316128	8S	18E	11, 12	68
73	Albatross No. 4	Redhawk Copper, Inc	AMC 316129	8S	18E	12 SW1/4	69
74	Albatross No. 5	Redhawk Copper, Inc	AMC 316130	8S	18E	11,12	70
75	Albatross No. 6	Redhawk Copper, Inc	AMC 316131	8S	18E	12 NW1/4	71
76	Albatross No. 7	Redhawk Copper, Inc	AMC 316132	8S	18E	11,12	72
77	Albatross No. 8	Redhawk Copper, Inc	AMC 316133	8S	18E	12 NW1/4	73
78	Albatross No. 17	Redhawk Copper, Inc	AMC 316134	8S	18E	11,12	74
79	Siskon No. 40	Redhawk Copper, Inc	AMC 316135	8S	18E	15 NE1/4	75
80	Siskon No. 42	Redhawk Copper, Inc	AMC 316136	8S	18E	14, 15	76
81	Siskon No. 44	Redhawk Copper, Inc	AMC 316137	8S	18E	14, 15	77
82	Siskon No. 53	Redhawk Copper, Inc	AMC 316138	8S	18E	10 SE1/4	78
83	Siskon No. 56	Redhawk Copper, Inc	AMC 316139	8S	18E	10 SE1/4	79
84	Siskon No. 57	Redhawk Copper, Inc	AMC 316140	8S	18E	15 NE1/4	80
85	Siskon No. 58	Redhawk Copper, Inc	AMC 316141	8S	18E	15 NE1/4	81
86	Siskon No. 83	Redhawk Copper, Inc	AMC 316142	8S	18E	14, 15	82
87	Siskon No. 84	Redhawk Copper, Inc	AMC 316143	8S	18E	14, 15	83
88	Siskon No. 85	Redhawk Copper, Inc	AMC 316144	8S	18E	14 SW1/4	84
89	Siskon No. 87	Redhawk Copper, Inc	AMC 316145	8S	18E	14 SW1/4	85
90	Crow 1	Redhawk Copper, Inc	AMC 335144	8S	18E	9 SE1/4	86
91	Crow 2	Redhawk Copper, Inc	AMC 335145	8S	18E	9 SE1/4	87
92	Crow 3	Redhawk Copper, Inc	AMC 335146	8S	18E	9 SE1/4	88
93	Crow 4	Redhawk Copper, Inc	AMC 335147	8S	18E	9 SE1/4	89
94	Crow 5	Redhawk Copper, Inc	AMC 335148	8S	18E	9 SE1/4	90
95	Crow 6	Redhawk Copper, Inc	AMC 335149	8S	18E	9 SE1/4	91
96	Crow 7	Redhawk Copper, Inc	AMC 335150	8S	18E	9 NE1/4	92
97	Crow 8	Redhawk Copper, Inc	AMC 335151	8S	18E	9 NE1/4	93
98	Crow 9	Redhawk Copper, Inc	AMC 335152	8S	18E	9 NE1/4	94
99	Crow 10	Redhawk Copper, Inc	AMC 335153	8S	18E	9 NE1/4	95
100	Crow 11	Redhawk Copper, Inc	AMC 335154	8S	18E	9 NE1/4	96
101	Crow 12	Redhawk Copper, Inc	AMC 335155	8S	18E	9 NE1/4	97
102	Crow 13	Redhawk Copper, Inc	AMC 335156	8S	18E	9, 4	98
103	Crow 14	Redhawk Copper, Inc	AMC 335157	8S	18E	9, 4	99
104	Crow 15	Redhawk Copper, Inc	AMC 335158	8S	18E	4 SE1/4	100
105	Crow 16	Redhawk Copper, Inc	AMC 335159	8S	18E	4 SE1/4	101
106	Crow 17	Redhawk Copper, Inc	AMC 335160	8S	18E	9 SE1/4	102

	A	B	C	D	E	F	G
107	Crow 20	Redhawk Copper, Inc	AMC 335161	8S	18E	10 SW1/4	103
108	Crow 21	Redhawk Copper, Inc	AMC 335162	8S	18E	10 SW1/4	104
109	Crow 22	Redhawk Copper, Inc	AMC 335163	8S	18E	10 NE1/4	105
110	Crow 23	Redhawk Copper, Inc	AMC 335164	8S	18E	10 NE1/4	106
111	Crow 24	Redhawk Copper, Inc	AMC 335165	8S	18E	10 NE1/4	107
112	Crow 25	Redhawk Copper, Inc	AMC 335166	8S	18E	3 SW1/4	108
113	Crow 26	Redhawk Copper, Inc	AMC 335167	8S	18E	3 SW1/4	109
114	Siskon No. 46	Redhawk Copper, Inc	AMC 335168	8S	18E	15 NE1/4	110
115	Siskon No. 48	Redhawk Copper, Inc	AMC 335169	8S	18E	15 SE1/4	111
116	Siskon No. 51	Redhawk Copper, Inc	AMC 335170	8S	18E	14 SW1/4	112
117	Siskon No. 59	Redhawk Copper, Inc	AMC 335171	8S	18E	15 NE1/4	113
118	Siskon No. 60	Redhawk Copper, Inc	AMC 335172	8S	18E	15 NE1/4	114
119	Siskon No. 64	Redhawk Copper, Inc	AMC 335173	8S	18E	10 SW1/4	115
120	Siskon 65	Redhawk Copper, Inc	AMC 335174	8S	18E	10 SW1/4	116
121	Siskon 66	Redhawk Copper, Inc	AMC 335175	8S	18E	10 SW1/4	117
122	Siskon 67	Redhawk Copper, Inc	AMC 335176	8S	18E	10 SW1/4	118
123	Siskon 68	Redhawk Copper, Inc	AMC 335177	8S	18E	10 SW1/4	119
124	Siskon 69	Redhawk Copper, Inc	AMC 335178	8S	18E	10 SW1/4	120
125	Siskon 70	Redhawk Copper, Inc	AMC 335179	8S	18E	10 SW1/4	121
126	Siskon 71	Redhawk Copper, Inc	AMC 335180	8S	18E	10 SW1/4	122
127	Siskon 72	Redhawk Copper, Inc	AMC 335181	8S	18E	15 NW1/4	123
128	C.C. 8	Redhawk Copper, Inc	AMC 335182	8S	18E	10 NW1/4	124
129	C.C. 9	Redhawk Copper, Inc	AMC 335183	8S	18E	10 NW1/4	125
130	C.C. 11	Redhawk Copper, Inc	AMC 335184	8S	18E	10 NW1/4	126
131	Swallow 1	Redhawk Copper, Inc	AMC 337099	8S	18E	9 SE1/4	127
132	Swallow 2	Redhawk Copper, Inc	AMC 337100	8S	18E	9 NW1/4	128
133	Swallow 3	Redhawk Copper, Inc	AMC 337101	8S	18E	9 NW1/4	129
134	Swallow 4	Redhawk Copper, Inc	AMC 337102	8S	18E	9 NE1/4	130
135	Swallow 5	Redhawk Copper, Inc	AMC 337103	8S	18E	9 NW1/4	131
136	Swallow 6	Redhawk Copper, Inc	AMC 337104	8S	18E	9 NE1/4	132
137	Swallow 7	Redhawk Copper, Inc	AMC 337105	8S	18E	9 NE1/4	133
138	Hawk #1	Redhawk Copper, Inc	AMC 342788	8S	18E	3 SE1/4	134
139	Hawk #2	Redhawk Copper, Inc	AMC 342789	8S	18E	3 SE1/4	135
140	Hawk #3	Redhawk Copper, Inc	AMC 342790	8S	18E	3 NE1/4	136
141	Hawk #4	Redhawk Copper, Inc	AMC 342791	8S	18E	3 NE1/4	137
142	Hawk #5	Redhawk Copper, Inc	AMC 342792	8S	18E	3 NE1/4	138
143	Hawk #6	Redhawk Copper, Inc	AMC 342793	8S	18E	3 NE1/4	139
144	Hawk #7	Redhawk Copper, Inc	AMC 342794	8S	18E	3 NE1/4	140
145	Hawk #8	Redhawk Copper, Inc	AMC 342795	8S	18E	3 SW1/4	141
146	Hawk #9	Redhawk Copper, Inc	AMC 342796	8S	18E	3 SW1/4	142
147	Hawk #10	Redhawk Copper, Inc	AMC 342797	8S	18E	3 SW1/4	143
148	Hawk #11	Redhawk Copper, Inc	AMC 342798	8S	18E	3 NW1/4	144
149	Hawk #12	Redhawk Copper, Inc	AMC 342799	8S	18E	3 NW1/4	145
150	Hawk #13	Redhawk Copper, Inc	AMC 342800	8S	18E	3 NW1/4	146
151	Hawk #14	Redhawk Copper, Inc	AMC 342801	8S	18E	4 NE1/4	147
152	Hawk #15	Redhawk Copper, Inc	AMC 342802	8S	18E	4 NE1/4	148
153	Chapo #1	Redhawk Copper, Inc	AMC 349078	8S	18E	14 SW1/4	149
154	Wren 1	Redhawk Copper, Inc	AMC 352161	8S	18E	15 NW1/4	150
155	Wren 2	Redhawk Copper, Inc	AMC 352162	8S	18E	15 NW1/4	151
156	Wren 3	Redhawk Copper, Inc	AMC 352163	8S	18E	15 NW1/4	152
157	Parrot 1	Redhawk Copper, Inc	AMC 352164	8S	18E	1 NW1/4	153
158	Parrot 2	Redhawk Copper, Inc	AMC 352165	8S	18E	1 NW1/4	154
159	Parrot 3	Redhawk Copper, Inc	AMC 352166	8S	18E	1 NW1/4	155

	A	B	C	D	E	F	G
160	Parrot 4	Redhawk Copper, Inc	AMC 352167	8S	18E	1 NW1/4	156
161	Parrot 5	Redhawk Copper, Inc	AMC 352168	8S	18E	1 NW1/4	157
162	Parrot 6	Redhawk Copper, Inc	AMC 352169	8S	18E	1 NW1/4	158
163	Parrot 7	Redhawk Copper, Inc	AMC 352170	8S	18E	1 SW1/4	159
164	Parrot 8	Redhawk Copper, Inc	AMC 352171	8S	18E	1 SW1/4	160
165	Parrot 9	Redhawk Copper, Inc	AMC 352172	8S	18E	1 SW1/4	161
166	Parrot 10	Redhawk Copper, Inc	AMC 352173	8S	18E	1 SW1/4	162
167	Parrot 11	Redhawk Copper, Inc	AMC 352174	8S	18E	1 SW1/4	163
168	Parrot 12	Redhawk Copper, Inc	AMC 352175	8S	18E	1 SW1/4	164
169	Buzzard No. 8	Redhawk Copper, Inc	AMC 352176	8S	18E	11 NE1/4	165
170	PF	Redhawk Copper, Inc	AMC 352300	8S	18E	11 NW1/4	166
171	NS #1	Redhawk Copper, Inc	AMC 352301	8S	18E	14 SW1/4	167
172	WREN-4	Redhawk Copper, Inc	AMC 371132	8S	18E	14 SE1/4	168
173	WREN-5	Redhawk Copper, Inc	AMC 371133	8S	18E	14 SE1/4	169
174	WREN-6	Redhawk Copper, Inc	AMC 371134	8S	18E	14 SE1/4	170
175	WREN-7	Redhawk Copper, Inc	AMC 371135	8S	18E	14 SE1/4	171
176	WREN-8	Redhawk Copper, Inc	AMC 371136	8S	18E	14 NE1/4	172
177	WREN-9	Redhawk Copper, Inc	AMC 371137	8S	18E	15 SE1/4	173
178	WREN-10	Redhawk Copper, Inc	AMC 371138	8S	18E	15 SE1/4	174
179	WREN-11	Redhawk Copper, Inc	AMC 371139	8S	18E	15 SE1/4	175
180	WREN-12	Redhawk Copper, Inc	AMC 371140	8S	18E	15 SE1/4	176
181	WREN-13	Redhawk Copper, Inc	AMC 371141	8S	18E	15 SE1/4	177
182	WREN-14	Redhawk Copper, Inc	AMC 371142	8S	18E	15 SE1/4	178
183	WREN-15	Redhawk Copper, Inc	AMC 371143	8S	18E	15 SE1/4	179
184	WREN-16	Redhawk Copper, Inc	AMC 371144	8S	18E	15 SE1/4	180
185	WREN-17	Redhawk Copper, Inc	AMC 371145	8S	18E	15 SW1/4	181
186	WREN-18	Redhawk Copper, Inc	AMC 371146	8S	18E	15 NW1/4	182
187	WREN-19	Redhawk Copper, Inc	AMC 371147	8S	18E	15 NW1/4	183
188	WREN-20	Redhawk Copper, Inc	AMC 371148	8S	18E	15 NW1/4	184
189	WREN-21	Redhawk Copper, Inc	AMC 371149	8S	18E	15 NW1/4	185
190	WREN-22	Redhawk Copper, Inc	AMC 371150	8S	18E	9 SE1/4	186
191	WREN-23	Redhawk Copper, Inc	AMC 371151	8S	18E	9 SE1/4	187
192	WREN-24	Redhawk Copper, Inc	AMC 371152	8S	18E	9 SE1/4	188
193	WREN-44	Redhawk Copper, Inc	AMC 371153	8S	18E	3 NW1/4	189
194	WREN-45	Redhawk Copper, Inc	AMC 371154	8S	18E	3 NW1/4	190
195	WREN-46	Redhawk Copper, Inc	AMC 371155	8S	18E	3 NW1/4	191
196	WREN-47	Redhawk Copper, Inc	AMC 371156	8S	18E	3 NW1/4	192
197	WREN-48	Redhawk Copper, Inc	AMC 371157	8S	18E	3 NE1/4	193
198	WREN-49	Redhawk Copper, Inc	AMC 371158	8S	18E	3 NE1/4	194
199	WREN-50	Redhawk Copper, Inc	AMC 371159	8S	18E	3 NE1/4	195
200	WREN-51	Redhawk Copper, Inc	AMC 371160	8S	18E	3 NE1/4	196
201	WREN-52	Redhawk Copper, Inc	AMC 371161	8S	18E	3 NE1/4	197
202	WREN-25	Redhawk Copper, Inc	AMC 373192	8S	18E	4 SW1/4	198
203	WREN-26	Redhawk Copper, Inc	AMC 373193	8S	18E	4 SW1/4	199
204	WREN-27	Redhawk Copper, Inc	AMC 373194	8S	18E	4 SW1/4	200
205	WREN-28	Redhawk Copper, Inc	AMC 373195	8S	18E	4 SW1/4	201
206	WREN-29	Redhawk Copper, Inc	AMC 373196	8S	18E	4 SW1/4	202
207	WREN-30	Redhawk Copper, Inc	AMC 373197	8S	18E	4 SW1/4	203
208	WREN-31	Redhawk Copper, Inc	AMC 373198	8S	18E	4 SW1/4	204
209	WREN-32	Redhawk Copper, Inc	AMC 373199	8S	18E	4 NE1/4	205
210	WREN-33	Redhawk Copper, Inc	AMC 373200	8S	18E	4 NE1/4	206
211	WREN-34	Redhawk Copper, Inc	AMC 373201	8S	18E	4 NE1/4	207
212	WREN-35	Redhawk Copper, Inc	AMC 373202	8S	18E	4 NW1/4	208



	A	B	C	D	E	F	G
213	WREN-36	Redhawk Copper, Inc	AMC 373203	8S	18E	4 NW1/4	209
214	WREN-37	Redhawk Copper, Inc	AMC 373204	8S	18E	4 NW1/4	210
215	WREN-38	Redhawk Copper, Inc	AMC 373205	8S	18E	4 NW1/4	211
216	WREN-39	Redhawk Copper, Inc	AMC 373206	8S	18E	4 NE1/4	212
217	WREN-40	Redhawk Copper, Inc	AMC 373207	8S	18E	4 NE1/4	213
218	WREN-41	Redhawk Copper, Inc	AMC 373208	8S	18E	4 NE1/4	214
219	WREN-42	Redhawk Copper, Inc	AMC 373209	8S	18E	4 NE1/4	215
220	WREN-43	Redhawk Copper, Inc	AMC 373210	8S	18E	4 NE1/4	216
221	NCC 1	Redhawk Copper, Inc	AMC408299	7S	18E		31 217
222	NCC 2	Redhawk Copper, Inc	AMC408300	7S	18E		31 218
223	NCC 3	Redhawk Copper, Inc	AMC408301	7S	18E		31 219
224	NCC 4	Redhawk Copper, Inc	AMC408302	7S	18E		31 220
225	NCC 5	Redhawk Copper, Inc	AMC408303	7S	18E		31 221
226	NCC 6	Redhawk Copper, Inc	AMC408304	7S	18E		31 222
227	NCC 7	Redhawk Copper, Inc	AMC408305	7S	18E		31 223
228	NCC 8	Redhawk Copper, Inc	AMC408306	7S	18E		31 224
229	NCC 9	Redhawk Copper, Inc	AMC408307	7S	18E		31 225
230	NCC 10	Redhawk Copper, Inc	AMC408308	7S	18E		31 226
231	NCC 11	Redhawk Copper, Inc	AMC408309	7S	18E		31 227
232	NCC 12	Redhawk Copper, Inc	AMC408310	7S	18E		31 228
233	NCC 13	Redhawk Copper, Inc	AMC408311	7S	18E		31 229
234	NCC 14	Redhawk Copper, Inc	AMC408312	7S	18E		31 230
235	NCC 15	Redhawk Copper, Inc	AMC408313	7S	18E		31 231
236	NCC 16	Redhawk Copper, Inc	AMC408314	7S	18E		31 232
237	NCC 17	Redhawk Copper, Inc	AMC408315	7S	18E		31 233
238	NCC 18	Redhawk Copper, Inc	AMC408316	7S	18E		31 234
239	NCC 19	Redhawk Copper, Inc	AMC408317	7S	18E		31 235
240	NCC 20	Redhawk Copper, Inc	AMC408318	7S	18E		31 236
241	NCC 49	Redhawk Copper, Inc	AMC408319	7S	18E		30 237
242	NCC 50	Redhawk Copper, Inc	AMC408320	7S	18E		30 238
243	NCC 51	Redhawk Copper, Inc	AMC408321	7S	18E		30 239
244	NCC 52	Redhawk Copper, Inc	AMC408322	7S	18E		30 240
245	NCC 90	Redhawk Copper, Inc	AMC408323	7S	18E		19 241
246	NCC 91	Redhawk Copper, Inc	AMC408324	7S	18E		19 242
247	NCC 92	Redhawk Copper, Inc	AMC408325	7S	18E		19 243
248	NCC 100	Redhawk Copper, Inc	AMC408326	7S	18E		19 244
249	NCC 101	Redhawk Copper, Inc	AMC408327	7S	18E		19 245
250	NCC 102	Redhawk Copper, Inc	AMC408328	7S	18E		19 246
251	NCC 93	Redhawk Copper, Inc	AMC408329	7S	18E		18 247
252	NCC 94	Redhawk Copper, Inc	AMC408330	7S	18E		18 248
253	NCC 95	Redhawk Copper, Inc	AMC408331	7S	18E		18 249
254	NCC 96	Redhawk Copper, Inc	AMC408332	7S	18E		18 250
255	NCC 97	Redhawk Copper, Inc	AMC408333	7S	18E		18 251
256	NCC 98	Redhawk Copper, Inc	AMC408334	7S	18E		18 252
257	NCC 99	Redhawk Copper, Inc	AMC408335	7S	18E		18 253
258	NCC 103	Redhawk Copper, Inc	AMC408336	7S	18E		18 254
259	NCC 104	Redhawk Copper, Inc	AMC408337	7S	18E		18 255
260	NCC 105	Redhawk Copper, Inc	AMC408338	7S	18E		18 256
261	NCC 106	Redhawk Copper, Inc	AMC408339	7S	18E		18 257
262	NCC 107	Redhawk Copper, Inc	AMC408340	7S	18E		18 258
263	NCC 108	Redhawk Copper, Inc	AMC408341	7S	18E		18 259
264	NCC 109	Redhawk Copper, Inc	AMC408342	7S	18E		18 260
265	NCC 110	Redhawk Copper, Inc	AMC408343	7S	18E		18 261

	A	B	C	D	E	F	G
266	NCC 111	Redhawk Copper, Inc	AMC408344	7S	18E		18 262
267	NCC 112	Redhawk Copper, Inc	AMC408345	7S	18E		18 263
268	NCC 113	Redhawk Copper, Inc	AMC408346	7S	18E		18 264
269	NCC 114	Redhawk Copper, Inc	AMC408347	7S	18E		18 265
270	NCC 115	Redhawk Copper, Inc	AMC408348	7S	18E		18 266
271	NCC 116	Redhawk Copper, Inc	AMC408349	7S	18E		18 267
272	NCC 117	Redhawk Copper, Inc	AMC408350	7S	18E		18 268
273	NCC 118	Redhawk Copper, Inc	AMC408351	7S	18E		18 269
274	NCC 119	Redhawk Copper, Inc	AMC408352	7S	18E		18 270
275	NCC 120	Redhawk Copper, Inc	AMC408353	7S	18E		18 271
276	NCC 121	Redhawk Copper, Inc	AMC408354	7S	18E		18 272
277	NCC 122	Redhawk Copper, Inc	AMC408355	7S	18E		18 273
278	NCC 123	Redhawk Copper, Inc	AMC408356	7S	18E		18 274
279	NCC 124	Redhawk Copper, Inc	AMC408357	7S	18E		18 275
280	NCC 125	Redhawk Copper, Inc	AMC408358	7S	18E		18 276
281	NCC 126	Redhawk Copper, Inc	AMC408359	7S	18E		18 277
282	NCC 127	Redhawk Copper, Inc	AMC408360	7S	18E		18 278
283	NCC 128	Redhawk Copper, Inc	AMC408361	7S	18E		18 279
284	NCC 129	Redhawk Copper, Inc	AMC408362	7S	18E		18 280
285	NCC 130	Redhawk Copper, Inc	AMC408363	7S	18E		18 281
286	NCC 131	Redhawk Copper, Inc	AMC408364	7S	18E		18 282
287	NCC 132	Redhawk Copper, Inc	AMC408365	7S	18E		18 283
288	NCC 232	Redhawk Copper, Inc	AMC408366	7S	18E		17 284
289	NCC 233	Redhawk Copper, Inc	AMC408367	7S	18E		17 285
290	NCC 234	Redhawk Copper, Inc	AMC408368	7S	18E		17 286
291	NCC 235	Redhawk Copper, Inc	AMC408369	7S	18E		17 287
292	NCC 241	Redhawk Copper, Inc	AMC408370	7S	18E		17 288
293	NCC 242	Redhawk Copper, Inc	AMC408371	7S	18E		17 289
294	NCC 243	Redhawk Copper, Inc	AMC408372	7S	18E		17 290
295	NCC 244	Redhawk Copper, Inc	AMC408373	7S	18E		17 291
296	NCC 245	Redhawk Copper, Inc	AMC408374	7S	18E		17 292
297	NCC 246	Redhawk Copper, Inc	AMC408375	7S	18E		17 293
298	NCC 247	Redhawk Copper, Inc	AMC408376	7S	18E		17 294
299	NCC 248	Redhawk Copper, Inc	AMC408377	7S	18E		17 295
300	NCC 272	Redhawk Copper, Inc	AMC408378	7S	18E		28 296
301	NCC 273	Redhawk Copper, Inc	AMC408379	7S	18E		28 297
302	NCC 274	Redhawk Copper, Inc	AMC408380	7S	18E		28 298
303	NCC 275	Redhawk Copper, Inc	AMC408381	7S	18E		28 299
304	NCC 276	Redhawk Copper, Inc	AMC408382	7S	18E		28 300
305	NCC 293	Redhawk Copper, Inc	AMC408383	7S	18E		28 301
306	NCC 294	Redhawk Copper, Inc	AMC408384	7S	18E		28 302
307	NCC 295	Redhawk Copper, Inc	AMC408385	7S	18E		28 303
308	NCC 296	Redhawk Copper, Inc	AMC408386	7S	18E		28 304
309	NCC 297	Redhawk Copper, Inc	AMC408387	7S	18E		28 305
310	NCC 298	Redhawk Copper, Inc	AMC408388	7S	18E		28 306
311	NCC 299	Redhawk Copper, Inc	AMC408389	7S	18E		28 307
312	NCC 300	Redhawk Copper, Inc	AMC408390	7S	18E		28 308
313	NCC 301	Redhawk Copper, Inc	AMC408391	7S	18E		28 309
314	NCC 302	Redhawk Copper, Inc	AMC408392	7S	18E		28 310
315	NCC 319	Redhawk Copper, Inc	AMC408393	7S	18E		28 311
316	NCC 320	Redhawk Copper, Inc	AMC408394	7S	18E		28 312
317	NCC 321	Redhawk Copper, Inc	AMC408395	7S	18E		28 313
318	NCC 322	Redhawk Copper, Inc	AMC408396	7S	18E		28 314

	A	B	C	D	E	F	G
319	NCC 323	Redhawk Copper, Inc	AMC408397	7S	18E	28	315
320	NCC 324	Redhawk Copper, Inc	AMC408398	7S	18E	28	316
321	NCC 325	Redhawk Copper, Inc	AMC408399	7S	18E	28	317
322	NCC 277	Redhawk Copper, Inc	AMC408400	7S	18E	29	318
323	NCC 278	Redhawk Copper, Inc	AMC408401	7S	18E	29	319
324	NCC 279	Redhawk Copper, Inc	AMC408402	7S	18E	29	320
325	NCC 280	Redhawk Copper, Inc	AMC408403	7S	18E	29	321
326	NCC 283	Redhawk Copper, Inc	AMC408404	7S	18E	29	322
327	NCC 284	Redhawk Copper, Inc	AMC408405	7S	18E	29	323
328	NCC 285	Redhawk Copper, Inc	AMC408406	7S	18E	29	324
329	NCC 286	Redhawk Copper, Inc	AMC408407	7S	18E	29	325
330	NCC 287	Redhawk Copper, Inc	AMC408408	7S	18E	29	326
1	NCC 288	Redhawk Copper, Inc	AMC408409	7S	18E	29	327
12	NCC 289	Redhawk Copper, Inc	AMC408410	7S	18E	29	328
JJ3	NCC 290	Redhawk Copper, Inc	AMC408411	7S	18E	29	329
334	NCC 291	Redhawk Copper, Inc	AMC408412	7S	18E	29	330
335	NCC 292	Redhawk Copper, Inc	AMC408413	7S	18E	29	331
336	NCC 303	Redhawk Copper, Inc	AMC408414	7S	18E	29	332
337	NCC 304	Redhawk Copper, Inc	AMC408415	7S	18E	29	333
338	NCC 305	Redhawk Copper, Inc	AMC408416	7S	18E	29	334
339	NCC 306	Redhawk Copper, Inc	AMC408417	7S	18E	29	335
340	NCC 307	Redhawk Copper, Inc	AMC408418	7S	18E	29	336
341	NCC 308	Redhawk Copper, Inc	AMC408419	7S	18E	29	337
342	NCC 309	Redhawk Copper, Inc	AMC408420	7S	18E	29	338
343	NCC 310	Redhawk Copper, Inc	AMC408421	7S	18E	29	339
344	NCC 311	Redhawk Copper, Inc	AMC408422	7S	18E	29	340
345	NCC 312	Redhawk Copper, Inc	AMC408423	7S	18E	29	341
346	NCC 313	Redhawk Copper, Inc	AMC408424	7S	18E	29	342
347	NCC 314	Redhawk Copper, Inc	AMC408425	7S	18E	29	343
348	NCC 315	Redhawk Copper, Inc	AMC408426	7S	18E	29	344
349	NCC 316	Redhawk Copper, Inc	AMC408427	7S	18E	29	345
350	NCC 317	Redhawk Copper, Inc	AMC408428	7S	18E	29	346
351	NCC 318	Redhawk Copper, Inc	AMC408429	7S	18E	29	347
352	NCC 329	Redhawk Copper, Inc	AMC408430	7S	18E	29	348
353	NCC 330	Redhawk Copper, Inc	AMC408431	7S	18E	29	349
354	NCC 331	Redhawk Copper, Inc	AMC408432	7S	18E	29	350
355	NCC 332	Redhawk Copper, Inc	AMC408433	7S	18E	29	351
356	NCC 333	Redhawk Copper, Inc	AMC408434	7S	18E	29	352
357	NCC 334	Redhawk Copper, Inc	AMC408435	7S	18E	29	353
358	NCC 335	Redhawk Copper, Inc	AMC408436	7S	18E	29	354
359	NCC 336	Redhawk Copper, Inc	AMC408437	7S	18E	29	355
360	NCC 326	Redhawk Copper, Inc	AMC408438	7S	18E	33	356
361	NCC 327	Redhawk Copper, Inc	AMC408439	7S	18E	33	357
362	NCC 328	Redhawk Copper, Inc	AMC408440	7S	18E	33	358
363	NCC 337	Redhawk Copper, Inc	AMC408441	7S	18E	33	359
364	NCC 338	Redhawk Copper, Inc	AMC408442	7S	18E	33	360
365	NCC 339	Redhawk Copper, Inc	AMC408443	7S	18E	33	361
366	NCC 366	Redhawk Copper, Inc	AMC408444	7S	18E	34	362
367	NCC 367	Redhawk Copper, Inc	AMC408445	7S	18E	34	363
368	NCC 368	Redhawk Copper, Inc	AMC408446	7S	18E	34	364
369	NCC 369	Redhawk Copper, Inc	AMC408447	7S	18E	34	365
370	NCC 370	Redhawk Copper, Inc	AMC408448	7S	18E	34	366
371	NCC 371	Redhawk Copper, Inc	AMC408449	7S	18E	34	367

	A	B	C	D	E	F	G
372	NCC 372	Redhawk Copper, Inc	AMC408450	7S	18E	34	368
373	NCC 373	Redhawk Copper, Inc	AMC408451	7S	18E	34	369
374	NCC 374	Redhawk Copper, Inc	AMC408452	7S	18E	34	370
375	NCC 393	Redhawk Copper, Inc	AMC408453	7S	18E	34	371
376	NCC 394	Redhawk Copper, Inc	AMC408454	7S	18E	34	372
377	NCC 395	Redhawk Copper, Inc	AMC408455	7S	18E	34	373
378	NCC 396	Redhawk Copper, Inc	AMC408456	7S	18E	34	374
379	NCC 397	Redhawk Copper, Inc	AMC408457	7S	18E	34	375
380	NCC 398	Redhawk Copper, Inc	AMC408458	7S	18E	34	376
381	NCC 399	Redhawk Copper, Inc	AMC408459	7S	18E	34	377
382	NCC 400	Redhawk Copper, Inc	AMC408460	7S	18E	34	378
383	NCC 401	Redhawk Copper, Inc	AMC408461	7S	18E	34	379
384	NCC 528	Redhawk Copper, Inc	AMC408462	7S	17E	24	380
385	NCC 529	Redhawk Copper, Inc	AMC408463	7S	17E	24	381
386	NCC 530	Redhawk Copper, Inc	AMC408464	7S	17E	24	382
387	NCC 531	Redhawk Copper, Inc	AMC408465	7S	17E	24	383
388	NCC 532	Redhawk Copper, Inc	AMC408466	7S	17E	24	384
389	NCC 533	Redhawk Copper, Inc	AMC408467	7S	17E	24	385
390	NCC 534	Redhawk Copper, Inc	AMC408468	7S	17E	24	386
391	NCC 535	Redhawk Copper, Inc	AMC408469	7S	17E	24	387
392	NCC 536	Redhawk Copper, Inc	AMC408470	7S	17E	24	388
393	NCC 537	Redhawk Copper, Inc	AMC408471	7S	17E	24	389
394	NCC 538	Redhawk Copper, Inc	AMC408472	7S	17E	24	390
395	NCC 539	Redhawk Copper, Inc	AMC408473	7S	17E	24	391
396	NCC 540	Redhawk Copper, Inc	AMC408474	7S	17E	24	392
397	NCC 541	Redhawk Copper, Inc	AMC408475	7S	17E	24	393
398	NCC 542	Redhawk Copper, Inc	AMC408476	7S	17E	24	394
399	NCC 543	Redhawk Copper, Inc	AMC408477	7S	17E	24	395
400	NCC 544	Redhawk Copper, Inc	AMC408478	7S	17E	24	396
401	NCC 545	Redhawk Copper, Inc	AMC408479	7S	17E	24	397
402	NCC 591	Redhawk Copper, Inc	AMC408480	7S	17E	12	398
403	NCC 592	Redhawk Copper, Inc	AMC408481	7S	17E	12	399
404	NCC 593	Redhawk Copper, Inc	AMC408482	7S	17E	12	400
405	NCC 594	Redhawk Copper, Inc	AMC408483	7S	17E	12	401
406	NCC 595	Redhawk Copper, Inc	AMC408484	7S	17E	12	402
407	NCC 596	Redhawk Copper, Inc	AMC408485	7S	17E	12	403
408	NCC 597	Redhawk Copper, Inc	AMC408486	7S	17E	12	404
409	NCC 598	Redhawk Copper, Inc	AMC408487	7S	17E	12	405
410	NCC 599	Redhawk Copper, Inc	AMC408488	7S	17E	12	406
411	NCC 600	Redhawk Copper, Inc	AMC408489	7S	17E	12	407
412	NCC 601	Redhawk Copper, Inc	AMC408490	7S	17E	12	408
413	NCC 602	Redhawk Copper, Inc	AMC408491	7S	17E	12	409
414	NCC 603	Redhawk Copper, Inc	AMC408492	7S	17E	12	410
415	NCC 604	Redhawk Copper, Inc	AMC408493	7S	17E	12	411
416	NCC 605	Redhawk Copper, Inc	AMC408494	7S	17E	12	412
417	NCC 606	Redhawk Copper, Inc	AMC408495	7S	17E	12	413
418	NCC 607	Redhawk Copper, Inc	AMC408496	7S	17E	12	414
419	NCC 608	Redhawk Copper, Inc	AMC408497	7S	17E	12	415
420	NCC 609	Redhawk Copper, Inc	AMC408498	7S	17E	11	416
421	NCC 610	Redhawk Copper, Inc	AMC408499	7S	17E	11	417
422	NCC 611	Redhawk Copper, Inc	AMC408500	7S	17E	11	418
423	NCC 612	Redhawk Copper, Inc	AMC408501	7S	17E	11	419
424	NCC 613	Redhawk Copper, Inc	AMC408502	7S	17E	11	420



	A	B	C	D	E	F	G
531	NCC 741	Redhawk Copper, Inc	AMC408609	7S	17E	10	527
532	NCC 742	Redhawk Copper, Inc	AMC408610	7S	17E	10	528
533	NCC 743	Redhawk Copper, Inc	AMC408611	7S	17E	10	529
534	NCC 21	Redhawk Copper, Inc	AMC408612	7S	18E	31	530
535	NCC 22	Redhawk Copper, Inc	AMC408613	7S	18E	31	531
536	NCC 23	Redhawk Copper, Inc	AMC408614	7S	18E	31	532
537	NCC 24	Redhawk Copper, Inc	AMC408615	7S	18E	31	533
538	NCC 25	Redhawk Copper, Inc	AMC408616	7S	18E	31	534
539	NCC 26	Redhawk Copper, Inc	AMC408617	7S	18E	31	535
540	NCC 27	Redhawk Copper, Inc	AMC408618	7S	18E	31	536
541	NCC 28	Redhawk Copper, Inc	AMC408619	7S	18E	31	537
542	NCC 29	Redhawk Copper, Inc	AMC408620	7S	18E	31	538
543	NCC 30	Redhawk Copper, Inc	AMC408621	7S	18E	31	539
544	NCC 31	Redhawk Copper, Inc	AMC408622	7S	18E	31	540
545	NCC 32	Redhawk Copper, Inc	AMC408623	7S	18E	31	541
546	NCC 33	Redhawk Copper, Inc	AMC408624	7S	18E	31	542
547	NCC 34	Redhawk Copper, Inc	AMC408625	7S	18E	31	543
548	NCC 35	Redhawk Copper, Inc	AMC408626	7S	18E	31	544
549	NCC 36	Redhawk Copper, Inc	AMC408627	7S	18E	31	545
550	NCC 37	Redhawk Copper, Inc	AMC408628	7S	18E	31	546
551	NCC 38	Redhawk Copper, Inc	AMC408629	7S	18E	31	547
552	NCC 39	Redhawk Copper, Inc	AMC408630	7S	18E	31	548
553	NCC 40	Redhawk Copper, Inc	AMC408631	7S	18E	31	549
554	NCC 236	Redhawk Copper, Inc	AMC409378	7S	18E	17	550
555	NCC 237	Redhawk Copper, Inc	AMC409379	7S	18E	17	551
556	NCC 375	Redhawk Copper, Inc	AMC409380	7S	18E	35	552
557	NCC 376	Redhawk Copper, Inc	AMC409381	7S	18E	35	553
558	NCC 377	Redhawk Copper, Inc	AMC409382	7S	18E	35	554
559	NCC 378	Redhawk Copper, Inc	AMC409383	7S	18E	35	555
560	NCC 379	Redhawk Copper, Inc	AMC409384	7S	18E	35	556
561	NCC 380	Redhawk Copper, Inc	AMC409385	7S	18E	35	557
562	NCC 381	Redhawk Copper, Inc	AMC409386	7S	18E	35	558
563	NCC 382	Redhawk Copper, Inc	AMC409387	7S	18E	35	559
564	NCC 383	Redhawk Copper, Inc	AMC409388	7S	18E	35	560
565	NCC 384	Redhawk Copper, Inc	AMC409389	7S	18E	35	561
566	NCC 385	Redhawk Copper, Inc	AMC409390	7S	18E	35	562
567	NCC 386	Redhawk Copper, Inc	AMC409391	7S	18E	35	563
568	NCC 387	Redhawk Copper, Inc	AMC409392	7S	18E	35	564
569	NCC 388	Redhawk Copper, Inc	AMC409393	7S	18E	35	565
570	NCC 389	Redhawk Copper, Inc	AMC409394	7S	18E	35	566
571	NCC 390	Redhawk Copper, Inc	AMC409395	7S	18E	35	567
572	NCC 391	Redhawk Copper, Inc	AMC409396	7S	18E	35	568
573	NCC 392	Redhawk Copper, Inc	AMC409397	7S	18E	35	569
574	NCC 411	Redhawk Copper, Inc	AMC409398	7S	18E	35	570
575	NCC 412	Redhawk Copper, Inc	AMC409399	7S	18E	35	571
576	NCC 413	Redhawk Copper, Inc	AMC409400	7S	18E	35	572
577	NCC 414	Redhawk Copper, Inc	AMC409401	7S	18E	35	573
578	NCC 415	Redhawk Copper, Inc	AMC409402	7S	18E	35	574
579	NCC 416	Redhawk Copper, Inc	AMC409403	7S	18E	35	575
580	NCC 417	Redhawk Copper, Inc	AMC409404	7S	18E	35	576
581	NCC 418	Redhawk Copper, Inc	AMC409405	7S	18E	35	577
582	NCC 419	Redhawk Copper, Inc	AMC409406	7S	18E	35	578
583	NCC 420	Redhawk Copper, Inc	AMC409407	7S	18E	35	579

	A	B	C	D	E	F	G	
584	NCC 421	Redhawk Copper, Inc	AMC409408	7S	18E	35	580	
585	NCC 422	Redhawk Copper, Inc	AMC409409	7S	18E	35	581	
586	NCC 423	Redhawk Copper, Inc	AMC409410	7S	18E	35	582	
587	NCC 424	Redhawk Copper, Inc	AMC409411	7S	18E	35	583	
588	NCC 425	Redhawk Copper, Inc	AMC409412	7S	18E	35	584	
589	NCC 426	Redhawk Copper, Inc	AMC409413	7S	18E	35	585	
590	NCC 427	Redhawk Copper, Inc	AMC409414	7S	18E	35	586	
591	NCC 428	Redhawk Copper, Inc	AMC409415	7S	18E	35	587	
592	under lease to Redhawk Copper, Inc.							
593	Moose #2	D&G Mining	AMC 33973	8S	18E	11 SE1/4	1	
594	Moose #4	D&G Mining	AMC 33974	8S	18E	11 SE1/4	2	
595	Moose #6	D&G Mining	AMC 33975	8S	18E	11 SE1/4	3	
596	Moose #8	D&G Mining	AMC 33976	8S	18E	11 SE1/4	4	

→ ADDRESSES CANNOT BE CHANGED.  
DOES NOT BELONG TO RED HAWK COPPER INC.

See SRP's.

PS

DEPARTMENT OF THE INTERIOR  
BUREAU OF LAND MANAGEMENT  
MINING CLAIMS  
(MASS) Serial Register Page

RunDate/Time 08/02/11 03:44 PM

Page: 1 of 8

01 05-10-1872;017STAT0091;30USC26,28,34  
Case Type 384101: LODE CLAIM  
Commodity:  
Claim Name: MOOSE #2  
Case Disposition: ACTIVE

Serial Number  
AMC33973  
Lead File Number  
AMC33845

Name & Address	Int. Rel	% Interest
D & G MINING CO BOX 86838 TUCSON, AZ 85754	CLAIMANT	0.0000000

County/State	District
PINAL County, AZ	GILA DO

Mer Twp	Rng	Sec	Subdivision
14	0080S	0180E	011 SW SE
14	0080S	0180E	014 NE NW

Act Date	Code	Action Text	Action Remarks	Receipt Number
11/12/1964	403	LOCATION DATE		
02/05/1979	395	RECORDATION NOTICE RECD		
08/13/2010	682	MAINTENANCE FEE/\$140	2011	2190393
08/14/2009	682	MAINTENANCE FEE/\$140	2010	1977638
08/21/2008	582	MAINTENANCE FEE/\$125	2009	1767370
08/14/2007	582	MAINTENANCE FEE/\$125	2008	1544475
08/10/2006	582	MAINTENANCE FEE/\$125	2007	1331518
08/23/2005	582	MAINTENANCE FEE/\$125	2006	1138119
08/05/2004	482	MAINTENANCE FEE/\$100	2005	921799
08/05/2003	482	MAINTENANCE FEE/\$100	2004	724458
08/20/2002	482	MAINTENANCE FEE/\$100	2003	544328
08/30/2001	482	MAINTENANCE FEE/\$100	2002	369310
08/25/2000	482	MAINTENANCE FEE/\$100	2001	176587
08/27/1999	482	MAINTENANCE FEE/\$100	2000	
08/26/1998	482	MAINTENANCE FEE/\$100	1999	
08/27/1997	482	MAINTENANCE FEE/\$100	1998	
08/09/1996	482	MAINTENANCE FEE/\$100	1997	
08/22/1995	482	MAINTENANCE FEE/\$100	1996	
08/18/1994	482	MAINTENANCE FEE/\$100	1995	
08/26/1993	482	MAINTENANCE FEE/\$100	1994	
08/26/1993	482	MAINTENANCE FEE/\$100	1993: RECEIPT 2044666	
10/30/1992	480	EVID OF ASSMT FILED	1992	
11/08/2005	379	REFUND AUTHORIZED	\$500.00; DUPLICATE PMT	1138576
08/25/2004	391	CURABLE \$25 MAINT FEE	2005	940795
08/21/2002	379	REFUND AUTHORIZED	DUP PAYMENT-H. DOWNEY	545050
09/08/1988	669	LAND STATUS CHECKED		
02/05/1979	500	MAP IN LEAD FILE	AMC33845;	
02/05/1979	501	ACCT ADV IN LEAD FILE	AMC33845;	
11/19/1964	404	COUNTY RECORDATION	0;401;253	

Line Nr Remarks

NO WARRANTY IS MADE BY BLM  
FOR USE OF THE DATA FOR  
PURPOSES NOT INTENDED BY BLM

DEPARTMENT OF THE INTERIOR  
BUREAU OF LAND MANAGEMENT  
MINING CLAIMS  
(MASS) Serial Register Page

RunDate/Time 08/02/11 03:44 PM

Page: 2 of 8

NO WARRANTY IS MADE BY BLM  
FOR USE OF THE DATA FOR  
PURPOSES NOT INTENDED BY BLM

DEPARTMENT OF THE INTERIOR  
BUREAU OF LAND MANAGEMENT  
MINING CLAIMS  
(MASS) Serial Register Page

RunDate/Time 08/02/11 03:44 PM

Page: 3 of 8

01 05-10-1872;017STAT0091;30USC26,28,34  
Case Type 384101: LODE CLAIM  
Commodity:  
Claim Name: MOOSE #4  
Case Disposition: ACTIVE

Serial Number  
AMC33974  
Lead File Number  
AMC33845

Name & Address	Int Rel	% Interest
D & G MINING CO BOX 86838 TUCSON, AZ 85754	CLAIMANT	0.000000

County/State	District
PINAL County, AZ	GILA DO

Mer Typ	Rng	Sec	Subdivision
14	00805	0180E	011 SW SE

Act Date	Code	Action Text	Action Remarks	Receipt Number
11/12/1964	403	LOCATION DATE		
02/05/1979	395	RECORDATION NOTICE RECD		
08/13/2010	682	MAINTENANCE FEE/\$140	2011	2190393
08/14/2009	682	MAINTENANCE FEE/\$140	2010	1977638
08/21/2008	582	MAINTENANCE FEE/\$125	2009	1767370
08/14/2007	582	MAINTENANCE FEE/\$125	2008	1544475
08/10/2006	582	MAINTENANCE FEE/\$125	2007	1331518
08/23/2005	582	MAINTENANCE FEE/\$125	2006	1138119
08/05/2004	482	MAINTENANCE FEE/\$100	2005	921799
08/05/2003	482	MAINTENANCE FEE/\$100	2004	724458
08/20/2002	482	MAINTENANCE FEE/\$100	2003	544328
08/30/2001	482	MAINTENANCE FEE/\$100	2002	369310
08/25/2000	482	MAINTENANCE FEE/\$100	2001	176587
08/27/1999	482	MAINTENANCE FEE/\$100	2000	
08/26/1998	482	MAINTENANCE FEE/\$100	1999	
08/27/1997	482	MAINTENANCE FEE/\$100	1998	
08/09/1996	482	MAINTENANCE FEE/\$100	1997	
08/22/1995	482	MAINTENANCE FEE/\$100	1996	
08/18/1994	482	MAINTENANCE FEE/\$100	1995	
08/26/1993	482	MAINTENANCE FEE/\$100	1994	
08/26/1993	482	MAINTENANCE FEE/\$100	1993; RECEIPT 2044666	
10/30/1992	480	EVID OF ASSMT FILED	1992	
08/25/2004	391	CURABLE \$25 MAINT FEE	2005	940795
08/21/2002	379	REFUND AUTHORIZED	DUP PAYMENT-H.DOWNY	545050
08/27/1999	113	ADDITIONAL INFO RECEIVED	RECEIPT 2296953	
08/27/1998	113	ADDITIONAL INFO RECEIVED	RECEIPT 2389696	
08/27/1997	113	ADDITIONAL INFO RECEIVED	RECEIPT 2372663	
08/09/1996	113	ADDITIONAL INFO RECEIVED	RECEIPT 2228494	
08/22/1995	113	ADDITIONAL INFO RECEIVED	RECEIPT 2147782	
08/18/1994	113	ADDITIONAL INFO RECEIVED	RECEIPT 2062230	

NO WARRANTY IS MADE BY BLM  
FOR USE OF THE DATA FOR  
PURPOSES NOT INTENDED BY BLM

DEPARTMENT OF THE INTERIOR  
BUREAU OF LAND MANAGEMENT  
MINING CLAIMS  
(MASS) Serial Register Page

RunDate/Time 08/02/11 03:44 PM

Page: 4 of 8

09/08/1988	669	LAND STATUS CHECKED	
02/05/1979	500	MAP IN LEAD FILE	33845
02/05/1979	501	ACCT ADV IN LEAD FILE	33845
11/19/1964	404	COUNTY RECORDATION	0:401;255

Line Nr	Remarks
---------	---------

NO WARRANTY IS MADE BY BLM  
FOR USE OF THE DATA FOR  
PURPOSES NOT INTENDED BY BLM

DEPARTMENT OF THE INTERIOR  
BUREAU OF LAND MANAGEMENT  
MINING CLAIMS  
(MASS) Serial Register Page

RunDate/Time 08/02/11 03:44 PM

Page: 5 of 8

01 05-10-1872:017STAT0091:30USC26,28,34  
Case Type 384101: LODE CLAIM  
Commodity:  
Claim Name: MOOSE #8  
Case Disposition: ACTIVE

Serial Number  
AMC33975  
Lead File Number  
ANC33845

Name & Address	Int Rel	% Interest
D. F. G MINING CO BOX 86838 TUCSON, AZ 85754	CLAIMANT	0.0000000

County/State	District
PINAL County, AZ	GILA DO

Mer Twp	Rng	Sec	Subdivision
14	0080E	0180E	011 SW SE

Act Date	Code	Action Text	Action Remarks	Receipt Number
11/12/1964	403	LOCATION DATE		
02/05/1979	395	RECORDATION NOTICE RECD		
08/13/2010	682	MAINTENANCE FEE/\$140	2011	2190393
08/14/2009	682	MAINTENANCE FEE/\$140	2010	1977638
08/21/2008	582	MAINTENANCE FEE/\$125	2009	1767370
08/14/2007	582	MAINTENANCE FEE/\$125	2008	1544475
08/10/2006	582	MAINTENANCE FEE/\$125	2007	1331518
08/23/2005	582	MAINTENANCE FEE/\$125	2006	1138119
08/05/2004	482	MAINTENANCE FEE/\$100	2005	921799
08/05/2003	482	MAINTENANCE FEE/\$100	2004	724458
08/20/2002	482	MAINTENANCE FEE/\$100	2003	544328
08/30/2001	482	MAINTENANCE FEE/\$100	2002	369310
08/25/2000	482	MAINTENANCE FEE/\$100	2001	176587
08/27/1999	482	MAINTENANCE FEE/\$100	2000	
08/26/1998	482	MAINTENANCE FEE/\$100	1999	
08/27/1997	482	MAINTENANCE FEE/\$100	1998	
08/09/1996	482	MAINTENANCE FEE/\$100	1997	
08/22/1995	482	MAINTENANCE FEE/\$100	1996	
08/18/1994	482	MAINTENANCE FEE/\$100	1995	
08/26/1993	482	MAINTENANCE FEE/\$100	1994	
08/26/1993	482	MAINTENANCE FEE/\$100	1993; RECEIPT 2044666	
10/30/1992	480	EVID OF ASSMT FILED	1992	
08/25/2004	391	CURABLE \$25 MAINT FEE	2005	940795
08/21/2002	379	REFUND AUTHORIZED	DUP PAYMENT-H.DOWNEY	545050
08/27/1999	113	ADDITIONAL INFO RECEIVED	RECEIPT 2296953	
08/27/1998	113	ADDITIONAL INFO RECEIVED	RECEIPT 2389696	
08/27/1997	113	ADDITIONAL INFO RECEIVED	RECEIPT 2372663	
08/09/1996	113	ADDITIONAL INFO RECEIVED	RECEIPT 2228494	
08/22/1995	113	ADDITIONAL INFO RECEIVED	RECEIPT 2147782	
08/18/1994	113	ADDITIONAL INFO RECEIVED	RECEIPT 2062230	

NO WARRANTY IS MADE BY BLM  
FOR USE OF THE DATA FOR  
PURPOSES NOT INTENDED BY BLM

DEPARTMENT OF THE INTERIOR  
BUREAU OF LAND MANAGEMENT  
MINING CLAIMS  
(MASS) Serial Register Page

RunDate/Time 08/02/11 03:44 PM

Page: 6 of 8

09/08/1988	669	LAND STATUS CHECKED	
02/05/1979	500	MAP IN LEAD FILE	33845
02/05/1979	501	ACCT ADV IN LEAD FILE	33845
11/19/1964	404	COUNTY RECORDATION	0;401;257

Line Nr	Remarks
---------	---------

NO WARRANTY IS MADE BY BLM  
FOR USE OF THE DATA FOR  
PURPOSES NOT INTENDED BY BLM

DEPARTMENT OF THE INTERIOR  
 BUREAU OF LAND MANAGEMENT  
 MINING CLAIMS  
 (MASS) Serial Register Page

RunDate/Time: 08/02/11 03:44 PM

Page: 7 of 8

01 05-10-1872;017STAT0091;30USC26,28,34  
 Case Type 384101: LODE CLAIM  
 Commodity:  
 Claim Name: MOOSE #8  
 Case Disposition: ACTIVE

Serial Number  
 AMC33976  
Lead File Number  
 AMC33845

Name & Address	Int. Rel.	% Interest
D & G MINING CO BOX 86838 TUCSON, AZ 85754	CLAIMANT	0.0000000

County/State	District
PINAL County, AZ	GILA DO

Mer Twp	Rng	Sec	Subdivision
14	00805	0180E	011 SW SE

Act Date	Code	Action Text	Action Remarks	Receipt Number
11/12/1984	403	LOCATION DATE		
02/05/1979	395	RECORDATION NOTICE RECD		
08/13/2010	682	MAINTENANCE FEE/\$140	2011	2190393
08/14/2009	682	MAINTENANCE FEE/\$140	2010	1977638
08/21/2008	582	MAINTENANCE FEE/\$125	2009	1767370
08/14/2007	582	MAINTENANCE FEE/\$125	2008	1544475
08/10/2006	582	MAINTENANCE FEE/\$125	2007	1331518
08/23/2005	582	MAINTENANCE FEE/\$125	2006	1138119
08/05/2004	482	MAINTENANCE FEE/\$100	2005	921799
08/05/2003	482	MAINTENANCE FEE/\$100	2004	724458
08/20/2002	482	MAINTENANCE FEE/\$100	2003	544328
08/30/2001	482	MAINTENANCE FEE/\$100	2002	369310
08/25/2000	482	MAINTENANCE FEE/\$100	2001	176587
08/27/1999	482	MAINTENANCE FEE/\$100	2000	
08/26/1998	482	MAINTENANCE FEE/\$100	1999	
08/27/1997	482	MAINTENANCE FEE/\$100	1998	
08/09/1996	482	MAINTENANCE FEE/\$100	1997	
08/22/1995	482	MAINTENANCE FEE/\$100	1996	
08/18/1994	482	MAINTENANCE FEE/\$100	1995	
08/26/1993	482	MAINTENANCE FEE/\$100	1994	
08/26/1993	482	MAINTENANCE FEE/\$100	1993;RECEIPT 2044666	
10/30/1992	480	EVID OF ASSMT FILED	1992	
08/25/2004	391	CURABLE \$25 MAINT FEE	2005	940795
08/21/2002	379	REFUND AUTHORIZED	DUP PAYMENT-H.DOWNEY	545050
08/27/1999	113	ADDITIONAL INFO RECEIVED	RECEIPT 2296953	
08/27/1998	113	ADDITIONAL INFO RECEIVED	RECEIPT 2389696	
08/27/1997	113	ADDITIONAL INFO RECEIVED	RECEIPT 2372663	
08/09/1996	113	ADDITIONAL INFO RECEIVED	RECEIPT 2228494	
08/22/1995	113	ADDITIONAL INFO RECEIVED	RECEIPT 2147782	
08/18/1994	113	ADDITIONAL INFO RECEIVED	RECEIPT 2062230	

NO WARRANTY IS MADE BY BLM  
 FOR USE OF THE DATA FOR  
 PURPOSES NOT INTENDED BY BLM

DEPARTMENT OF THE INTERIOR  
 BUREAU OF LAND MANAGEMENT  
 MINING CLAIMS  
 (MASS) Serial Register Page

RunDate/Time: 08/02/11 03:44 PM

Page: 8 of 8

09/08/1988	669	LAND STATUS CHECKED	
02/05/1979	500	MAP IN LEAD FILE	33845
02/05/1979	501	ACCT ADV IN LEAD FILE	33845
11/19/1964	404	COUNTY RECORDATION	0:0401;0259

Line Nr	Remarks
---------	---------

NO WARRANTY IS MADE BY BLM  
 FOR USE OF THE DATA FOR  
 PURPOSES NOT INTENDED BY BLM



DEPARTMENT OF THE INTERIOR  
BUREAU OF LAND MANAGEMENT  
MINING CLAIMS  
MC Customer Information - With Serial No. and Claim Name  
ACTIVE CLAIMS

Run Date: 08/02/2011 03:21 PM

Page 1 of 11

Admin State: AZ  
Geo State: AZ  
REDHAWK COPPER INC  
616 W WEBB DR  
SAN MANUEL, AZ 85631

CUSTOMER ID: 2235894

Serial No.	Claim Name/Number	Lead Serial No.	Disposition
AMC316095	CENTER STAR	AMC316095	ACTIVE
AMC316096	HAVAJO NO 7	AMC316095	ACTIVE
AMC316097	HAVAJO NO 8	AMC316095	ACTIVE
AMC316098	CC NO 12	AMC316095	ACTIVE
AMC316100	MARY #1	AMC316095	ACTIVE
AMC316101	WHIPPOORWILL	AMC316095	ACTIVE
AMC316102	REDONDO	AMC316095	ACTIVE
AMC316103	PALOMA	AMC316095	ACTIVE
AMC316104	PALOMA FRACTION	AMC316095	ACTIVE
AMC316105	MORNINGSIDE	AMC316095	ACTIVE
AMC316106	MINNESOTA	AMC316095	ACTIVE
AMC316107	MIDDLE MARCH	AMC316095	ACTIVE
AMC316108	LOHR TRAIL	AMC316095	ACTIVE
AMC316109	JAY BIRD	AMC316095	ACTIVE
AMC316110	HERCULES	AMC316095	ACTIVE
AMC316111	H N FRACTION 1	AMC316095	ACTIVE
AMC316112	CLARK NO 1	AMC316095	ACTIVE
AMC316113	COPPER REEF NO 2	AMC316095	ACTIVE
AMC316114	COPPER REEF NO 3	AMC316095	ACTIVE
AMC316115	COPPER REEF NO 4	AMC316095	ACTIVE
AMC316116	NORTH STAR NO 1	AMC316095	ACTIVE
AMC316117	NORTH STAR NO 2	AMC316095	ACTIVE
AMC316118	NORTH STAR NO 3	AMC316095	ACTIVE
AMC316119	BUZZARD NO 1	AMC316095	ACTIVE
AMC316120	BUZZARD NO 2	AMC316095	ACTIVE
AMC316121	BUZZARD NO 3	AMC316095	ACTIVE
AMC316122	BUZZARD NO 4	AMC316095	ACTIVE
AMC316123	BUZZARD NO 5	AMC316095	ACTIVE
AMC316124	BUZZARD NO 6	AMC316095	ACTIVE
AMC316125	BUZZARD NO 7	AMC316095	ACTIVE
AMC316126	ALBATROSS NO 1	AMC316095	ACTIVE
AMC316127	ALBATROSS NO 2	AMC316095	ACTIVE
AMC316128	ALBATROSS NO 3	AMC316095	ACTIVE
AMC316129	ALBATROSS NO 4	AMC316095	ACTIVE
AMC316130	ALBATROSS NO 5	AMC316095	ACTIVE
AMC316131	ALBATROSS NO 6	AMC316095	ACTIVE
AMC316132	ALBATROSS NO 7	AMC316095	ACTIVE
AMC316133	ALBATROSS NO 8	AMC316095	ACTIVE
AMC316134	ALBATROSS NO 17	AMC316095	ACTIVE
AMC316135	SISKOH NO 40	AMC316095	ACTIVE
AMC316136	SISKOH NO 42	AMC316095	ACTIVE
AMC316137	SISKOH NO 44	AMC316095	ACTIVE
AMC316138	SISKOH NO 53	AMC316095	ACTIVE
AMC316139	SISKOH NO 56	AMC316095	ACTIVE
AMC316140	SISKOH NO 57	AMC316095	ACTIVE
AMC316141	SISKOH #58	AMC316095	ACTIVE
AMC316142	SISKOH #83	AMC316095	ACTIVE
AMC316143	SISKOH #84	AMC316095	ACTIVE
AMC316144	SISKOH #85	AMC316095	ACTIVE
AMC316145	SISKOH #87	AMC316095	ACTIVE
AMC335144	CROW 1	AMC335144	ACTIVE

NO WARRANTY IS MADE BY BLM FOR USE OF THE DATA  
FOR PURPOSES NOT INTENDED BY BLM.

DEPARTMENT OF THE INTERIOR  
BUREAU OF LAND MANAGEMENT  
MINING CLAIMS  
MC Customer Information - With Serial No. and Claim Name  
ACTIVE CLAIMS

Run Date: 08/02/2011 03:21 PM

Page 2 of 11

Serial No.	Claim Name/Number	Lead Serial No.	Disposition
AMC335145	CROW 2	AMC335144	ACTIVE
AMC335146	CROW 3	AMC335144	ACTIVE
AMC335147	CROW 4	AMC335144	ACTIVE
AMC335148	CROW 5	AMC335144	ACTIVE
AMC335149	CROW 6	AMC335144	ACTIVE
AMC335150	CROW 7	AMC335144	ACTIVE
AMC335151	CROW 8	AMC335144	ACTIVE
AMC335152	CROW 9	AMC335144	ACTIVE
AMC335153	CROW 10	AMC335144	ACTIVE
AMC335154	CROW 11	AMC335144	ACTIVE
AMC335155	CROW 12	AMC335144	ACTIVE
AMC335156	CROW 13	AMC335144	ACTIVE
AMC335157	CROW 14	AMC335144	ACTIVE
AMC335158	CROW 15	AMC335144	ACTIVE
AMC335159	CROW 16	AMC335144	ACTIVE
AMC335160	CROW 17	AMC335144	ACTIVE
AMC335161	CROW 20	AMC335144	ACTIVE
AMC335162	CROW 21	AMC335144	ACTIVE
AMC335163	CROW 22	AMC335144	ACTIVE
AMC335164	CROW 23	AMC335144	ACTIVE
AMC335165	CROW 24	AMC335144	ACTIVE
AMC335166	CROW 25	AMC335144	ACTIVE
AMC335167	CROW 26	AMC335144	ACTIVE
AMC335168	SISKOH 46	AMC335144	ACTIVE
AMC335169	SISKOH 48	AMC335144	ACTIVE
AMC335170	SISKOH 51	AMC335144	ACTIVE
AMC335171	SISKOH 59	AMC335144	ACTIVE
AMC335172	SISKOH 60	AMC335144	ACTIVE
AMC335173	SISKOH 64	AMC335144	ACTIVE
AMC335174	SISKOH 65	AMC335144	ACTIVE
AMC335175	SISKOH 66	AMC335144	ACTIVE
AMC335176	SISKOH 67	AMC335144	ACTIVE
AMC335177	SISKOH 68	AMC335144	ACTIVE
AMC335178	SISKOH 69	AMC335144	ACTIVE
AMC335179	SISKOH 70	AMC335144	ACTIVE
AMC335180	SISKOH 71	AMC335144	ACTIVE
AMC335181	SISKOH 72	AMC335144	ACTIVE
AMC335182	C C 8	AMC335144	ACTIVE
AMC335183	C C 9	AMC335144	ACTIVE
AMC335184	C C 11	AMC335144	ACTIVE
AMC337099	SWALLOW 1	AMC337099	ACTIVE
AMC337100	SWALLOW 2	AMC337099	ACTIVE
AMC337101	SWALLOW 3	AMC337099	ACTIVE
AMC337102	SWALLOW 4	AMC337099	ACTIVE
AMC337103	SWALLOW 5	AMC337099	ACTIVE
AMC337104	SWALLOW 6	AMC337099	ACTIVE
AMC337105	SWALLOW 7	AMC337099	ACTIVE
AMC33873	GRANITE HILL	AMC33845	ACTIVE
AMC33893	AMERICAN EAGLE	AMC33845	ACTIVE
AMC33894	AUGUSTO LODGE	AMC33845	ACTIVE
AMC33895	AURORA	AMC33845	ACTIVE
AMC33904	CAMINO LODGE	AMC33845	ACTIVE
AMC33951	COPPER CLIFF	AMC33845	ACTIVE
AMC33955	COPPER REEF NO 5	AMC33845	ACTIVE
AMC33956	COPPER RIDGE	AMC33845	ACTIVE
AMC33957	COPPER TRAIL #1	AMC33845	ACTIVE
AMC33958	COPPER TRAIL #2	AMC33845	ACTIVE
AMC33959	COPPER TRAIL #3	AMC33845	ACTIVE
AMC33960	COPPER TRAIL NO 4	AMC33845	ACTIVE

NO WARRANTY IS MADE BY BLM FOR USE OF THE DATA  
FOR PURPOSES NOT INTENDED BY BLM.

DEPARTMENT OF THE INTERIOR  
BUREAU OF LAND MANAGEMENT  
MINING CLAIMS

MC Customer Information - With Serial No. and Claim Name  
ACTIVE CLAIMS

Run Date: 08/02/2011 03:21 PM

Page 3 of 11

Serial No.	Claim Name/Number	Lead Serial No.	Disposition
AMC33961	FRACTION	AMC33845	ACTIVE
AMC33964	JUPITER	AMC33845	ACTIVE
AMC33965	KIMBRO	AMC33845	ACTIVE
AMC33966	KIMBRO EASTERN	AMC33845	ACTIVE
AMC33968	MARS	AMC33845	ACTIVE
AMC33986	NORTH STAR	AMC33845	ACTIVE
AMC34022	SISKON NO. 34	AMC33845	ACTIVE
AMC34023	SISKON NO. 35	AMC33845	ACTIVE
AMC34024	SISKON NO. 36	AMC33845	ACTIVE
AMC34025	SISKON NO. 37	AMC33845	ACTIVE
AMC34026	SISKON NO. 38	AMC33845	ACTIVE
AMC34027	SISKON NO. 39	AMC33845	ACTIVE
AMC34029	SISKON NO. 41	AMC33845	ACTIVE
AMC34036	SISKON NO. 52	AMC33845	ACTIVE
AMC34038	SISKON NO. 54	AMC33845	ACTIVE
AMC34039	SISKON NO. 55	AMC33845	ACTIVE
AMC34066	SISKON #82	AMC33845	ACTIVE
AMC34071	SISKON #88	AMC33845	ACTIVE
AMC34072	VELASOURZ	AMC33845	ACTIVE
AMC34073	VELASQUEZ FRACTION	AMC33845	ACTIVE
AMC34074	VELASCOQUEZ WEDGE	AMC33845	ACTIVE
AMC34075	VENUS	AMC33845	ACTIVE
AMC342788	HAWK 1	AMC342788	ACTIVE
AMC342789	HAWK 2	AMC342788	ACTIVE
AMC342790	HAWK 3	AMC342788	ACTIVE
AMC342791	HAWK 4	AMC342788	ACTIVE
AMC342792	HAWK 5	AMC342788	ACTIVE
AMC342793	HAWK 6	AMC342788	ACTIVE
AMC342794	HAWK 7	AMC342788	ACTIVE
AMC342795	HAWK 8	AMC342788	ACTIVE
AMC342796	HAWK 9	AMC342788	ACTIVE
AMC342797	HAWK 10	AMC342788	ACTIVE
AMC342798	HAWK 11	AMC342788	ACTIVE
AMC342799	HAWK 12	AMC342788	ACTIVE
AMC342800	HAWK 13	AMC342788	ACTIVE
AMC342801	HAWK 14	AMC342788	ACTIVE
AMC342802	HAWK 15	AMC342788	ACTIVE
AMC349078	CHAPO #1	AMC349069	ACTIVE
AMC352161	WREN 1	AMC352161	ACTIVE
AMC352162	WREN 2	AMC352161	ACTIVE
AMC352163	WREN 3	AMC352161	ACTIVE
AMC352164	PARROT 1	AMC352161	ACTIVE
AMC352165	PARROT 2	AMC352161	ACTIVE
AMC352166	PARROT 3	AMC352161	ACTIVE
AMC352167	PARROT 4	AMC352161	ACTIVE
AMC352168	PARROT 5	AMC352161	ACTIVE
AMC352169	PARROT 6	AMC352161	ACTIVE
AMC352170	PARROT 7	AMC352161	ACTIVE
AMC352171	PARROT 8	AMC352161	ACTIVE
AMC352172	PARROT 9	AMC352161	ACTIVE
AMC352173	PARROT 10	AMC352161	ACTIVE
AMC352174	PARROT 11	AMC352161	ACTIVE
AMC352175	PARROT 12	AMC352161	ACTIVE
AMC352176	BUZZARD NO 8	AMC352161	ACTIVE
AMC352300	PF	AMC352300	ACTIVE
AMC352301	NS #1	AMC352300	ACTIVE
AMC371132	WREN-4	AMC371132	ACTIVE
AMC371133	WREN-5	AMC371132	ACTIVE
AMC371134	WREN-6	AMC371132	ACTIVE

NO WARRANTY IS MADE BY BLM FOR USE OF THE DATA  
FOR PURPOSES NOT INTENDED BY BLM.

DEPARTMENT OF THE INTERIOR  
BUREAU OF LAND MANAGEMENT  
MINING CLAIMS

MC Customer Information - With Serial No. and Claim Name  
ACTIVE CLAIMS

Run Date: 08/02/2011 03:21 PM

Page 4 of 11

Serial No.	Claim Name/Number	Lead Serial No.	Disposition
AMC371135	WREN-7	AMC371132	ACTIVE
AMC371136	WREN-8	AMC371132	ACTIVE
AMC371137	WREN-9	AMC371132	ACTIVE
AMC371138	WREN-10	AMC371132	ACTIVE
AMC371139	WREN-11	AMC371132	ACTIVE
AMC371140	WREN-12	AMC371132	ACTIVE
AMC371141	WREN-13	AMC371132	ACTIVE
AMC371142	WREN-14	AMC371132	ACTIVE
AMC371143	WREN-15	AMC371132	ACTIVE
AMC371144	WREN-16	AMC371132	ACTIVE
AMC371145	WREN-17	AMC371132	ACTIVE
AMC371146	WREN-18	AMC371132	ACTIVE
AMC371147	WREN-19	AMC371132	ACTIVE
AMC371148	WREN-20	AMC371132	ACTIVE
AMC371149	WREN-21	AMC371132	ACTIVE
AMC371150	WREN-22	AMC371132	ACTIVE
AMC371151	WREN-23	AMC371132	ACTIVE
AMC371152	WREN-24	AMC371132	ACTIVE
AMC371153	WREN-44	AMC371132	ACTIVE
AMC371154	WREN-45	AMC371132	ACTIVE
AMC371155	WREN-46	AMC371132	ACTIVE
AMC371156	WREN-47	AMC371132	ACTIVE
AMC371157	WREN-48	AMC371132	ACTIVE
AMC371158	WREN-49	AMC371132	ACTIVE
AMC371159	WREN-50	AMC371132	ACTIVE
AMC371160	WREN-51	AMC371132	ACTIVE
AMC371161	WREN-52	AMC371132	ACTIVE
AMC373192	WREN - 25	AMC373192	ACTIVE
AMC373193	WREN - 26	AMC373192	ACTIVE
AMC373194	WREN - 27	AMC373192	ACTIVE
AMC373195	WREN - 28	AMC373192	ACTIVE
AMC373196	WREN - 29	AMC373192	ACTIVE
AMC373197	WREN - 30	AMC373192	ACTIVE
AMC373198	WREN - 31	AMC373192	ACTIVE
AMC373199	WREN - 32	AMC373192	ACTIVE
AMC373200	WREN - 33	AMC373192	ACTIVE
AMC373201	WREN - 34	AMC373192	ACTIVE
AMC373202	WREN - 35	AMC373192	ACTIVE
AMC373203	WREN - 36	AMC373192	ACTIVE
AMC373204	WREN - 37	AMC373192	ACTIVE
AMC373205	WREN - 38	AMC373192	ACTIVE
AMC373206	WREN - 39	AMC373192	ACTIVE
AMC373207	WREN - 40	AMC373192	ACTIVE
AMC373208	WREN - 41	AMC373192	ACTIVE
AMC373209	WREN - 42	AMC373192	ACTIVE
AMC373210	WREN - 43	AMC373192	ACTIVE
AMC408299	HCC 1	AMC408299	ACTIVE
AMC408300	HCC 2	AMC408299	ACTIVE
AMC408301	HCC 3	AMC408299	ACTIVE
AMC408302	HCC 4	AMC408299	ACTIVE
AMC408303	HCC 5	AMC408299	ACTIVE
AMC408304	HCC 6	AMC408299	ACTIVE
AMC408305	HCC 7	AMC408299	ACTIVE
AMC408306	HCC 8	AMC408299	ACTIVE
AMC408307	HCC 9	AMC408299	ACTIVE
AMC408308	HCC 10	AMC408299	ACTIVE
AMC408309	HCC 11	AMC408299	ACTIVE
AMC408310	HCC 12	AMC408299	ACTIVE
AMC408311	HCC 13	AMC408299	ACTIVE

NO WARRANTY IS MADE BY BLM FOR USE OF THE DATA  
FOR PURPOSES NOT INTENDED BY BLM.

DEPARTMENT OF THE INTERIOR  
BUREAU OF LAND MANAGEMENT  
MINING CLAIMS

MC Customer Information - With Serial No. and Claim Name

ACTIVE CLAIMS

Run Date: 08/02/2011 03:21 PM

Page 5 of 11

Serial No.	Claim Name/Number	Lead Serial No.	Disposition
AMC408312	NCC 14	AMC408299	ACTIVE
AMC408313	NCC 15	AMC408299	ACTIVE
AMC408314	NCC 16	AMC408299	ACTIVE
AMC408315	NCC 17	AMC408299	ACTIVE
AMC408316	NCC 18	AMC408299	ACTIVE
AMC408317	NCC 19	AMC408299	ACTIVE
AMC408318	NCC 20	AMC408299	ACTIVE
AMC408319	NCC 49	AMC408299	ACTIVE
AMC408320	NCC 50	AMC408299	ACTIVE
AMC408321	NCC 51	AMC408299	ACTIVE
AMC408322	NCC 52	AMC408299	ACTIVE
AMC408323	NCC 90	AMC408299	ACTIVE
AMC408324	NCC 91	AMC408299	ACTIVE
AMC408325	NCC 92	AMC408299	ACTIVE
AMC408326	NCC 100	AMC408299	ACTIVE
AMC408327	NCC 101	AMC408299	ACTIVE
AMC408328	NCC 102	AMC408299	ACTIVE
AMC408329	NCC 93	AMC408299	ACTIVE
AMC408330	NCC 94	AMC408299	ACTIVE
AMC408331	NCC 95	AMC408299	ACTIVE
AMC408332	NCC 96	AMC408299	ACTIVE
AMC408333	NCC 97	AMC408299	ACTIVE
AMC408334	NCC 98	AMC408299	ACTIVE
AMC408335	NCC 99	AMC408299	ACTIVE
AMC408336	NCC 103	AMC408299	ACTIVE
AMC408337	NCC 104	AMC408299	ACTIVE
AMC408338	NCC 105	AMC408299	ACTIVE
AMC408339	NCC 106	AMC408299	ACTIVE
AMC408340	NCC 107	AMC408299	ACTIVE
AMC408341	NCC 108	AMC408299	ACTIVE
AMC408342	NCC 109	AMC408299	ACTIVE
AMC408343	NCC 110	AMC408299	ACTIVE
AMC408344	NCC 111	AMC408299	ACTIVE
AMC408345	NCC 112	AMC408299	ACTIVE
AMC408346	NCC 113	AMC408299	ACTIVE
AMC408347	NCC 114	AMC408299	ACTIVE
AMC408348	NCC 115	AMC408299	ACTIVE
AMC408349	NCC 116	AMC408299	ACTIVE
AMC408350	NCC 117	AMC408299	ACTIVE
AMC408351	NCC 118	AMC408299	ACTIVE
AMC408352	NCC 119	AMC408299	ACTIVE
AMC408353	NCC 120	AMC408299	ACTIVE
AMC408354	NCC 121	AMC408299	ACTIVE
AMC408355	NCC 122	AMC408299	ACTIVE
AMC408356	NCC 123	AMC408299	ACTIVE
AMC408357	NCC 124	AMC408299	ACTIVE
AMC408358	NCC 125	AMC408299	ACTIVE
AMC408359	NCC 126	AMC408299	ACTIVE
AMC408360	NCC 127	AMC408299	ACTIVE
AMC408361	NCC 128	AMC408299	ACTIVE
AMC408362	NCC 129	AMC408299	ACTIVE
AMC408363	NCC 130	AMC408299	ACTIVE
AMC408364	NCC 131	AMC408299	ACTIVE
AMC408365	NCC 132	AMC408299	ACTIVE
AMC408366	NCC 232	AMC408299	ACTIVE
AMC408367	NCC 233	AMC408299	ACTIVE
AMC408368	NCC 234	AMC408299	ACTIVE
AMC408369	NCC 235	AMC408299	ACTIVE
AMC408370	NCC 241	AMC408299	ACTIVE

NO WARRANTY IS MADE BY BLM FOR USE OF THE DATA  
FOR PURPOSES NOT INTENDED BY BLM.

DEPARTMENT OF THE INTERIOR  
BUREAU OF LAND MANAGEMENT  
MINING CLAIMS

MC Customer Information - With Serial No. and Claim Name

ACTIVE CLAIMS

Run Date: 08/02/2011 03:21 PM

Page 6 of 11

Serial No.	Claim Name/Number	Lead Serial No.	Disposition
AMC408371	NCC 242	AMC408299	ACTIVE
AMC408372	NCC 243	AMC408299	ACTIVE
AMC408373	NCC 244	AMC408299	ACTIVE
AMC408374	NCC 245	AMC408299	ACTIVE
AMC408375	NCC 246	AMC408299	ACTIVE
AMC408376	NCC 247	AMC408299	ACTIVE
AMC408377	NCC 248	AMC408299	ACTIVE
AMC408378	NCC 272	AMC408299	ACTIVE
AMC408379	NCC 273	AMC408299	ACTIVE
AMC408380	NCC 274	AMC408299	ACTIVE
AMC408381	NCC 275	AMC408299	ACTIVE
AMC408382	NCC 276	AMC408299	ACTIVE
AMC408383	NCC 293	AMC408299	ACTIVE
AMC408384	NCC 294	AMC408299	ACTIVE
AMC408385	NCC 295	AMC408299	ACTIVE
AMC408386	NCC 296	AMC408299	ACTIVE
AMC408387	NCC 297	AMC408299	ACTIVE
AMC408388	NCC 298	AMC408299	ACTIVE
AMC408389	NCC 299	AMC408299	ACTIVE
AMC408390	NCC 300	AMC408299	ACTIVE
AMC408391	NCC 301	AMC408299	ACTIVE
AMC408392	NCC 302	AMC408299	ACTIVE
AMC408393	NCC 319	AMC408299	ACTIVE
AMC408394	NCC 320	AMC408299	ACTIVE
AMC408395	NCC 321	AMC408299	ACTIVE
AMC408396	NCC 322	AMC408299	ACTIVE
AMC408397	NCC 323	AMC408299	ACTIVE
AMC408398	NCC 324	AMC408299	ACTIVE
AMC408399	NCC 325	AMC408299	ACTIVE
AMC408400	NCC 277	AMC408299	ACTIVE
AMC408401	NCC 278	AMC408299	ACTIVE
AMC408402	NCC 279	AMC408299	ACTIVE
AMC408403	NCC 280	AMC408299	ACTIVE
AMC408404	NCC 283	AMC408299	ACTIVE
AMC408405	NCC 284	AMC408299	ACTIVE
AMC408406	NCC 285	AMC408299	ACTIVE
AMC408407	NCC 286	AMC408299	ACTIVE
AMC408408	NCC 287	AMC408299	ACTIVE
AMC408409	NCC 288	AMC408299	ACTIVE
AMC408410	NCC 289	AMC408299	ACTIVE
AMC408411	NCC 290	AMC408299	ACTIVE
AMC408412	NCC 291	AMC408299	ACTIVE
AMC408413	NCC 292	AMC408299	ACTIVE
AMC408414	NCC 303	AMC408299	ACTIVE
AMC408415	NCC 304	AMC408299	ACTIVE
AMC408416	NCC 305	AMC408299	ACTIVE
AMC408417	NCC 306	AMC408299	ACTIVE
AMC408418	NCC 307	AMC408299	ACTIVE
AMC408419	NCC 308	AMC408299	ACTIVE
AMC408420	NCC 309	AMC408299	ACTIVE
AMC408421	NCC 310	AMC408299	ACTIVE
AMC408422	NCC 311	AMC408299	ACTIVE
AMC408423	NCC 312	AMC408299	ACTIVE
AMC408424	NCC 313	AMC408299	ACTIVE
AMC408425	NCC 314	AMC408299	ACTIVE
AMC408426	NCC 315	AMC408299	ACTIVE
AMC408427	NCC 316	AMC408299	ACTIVE
AMC408428	NCC 317	AMC408299	ACTIVE
AMC408429	NCC 318	AMC408299	ACTIVE

NO WARRANTY IS MADE BY BLM FOR USE OF THE DATA  
FOR PURPOSES NOT INTENDED BY BLM.

DEPARTMENT OF THE INTERIOR  
BUREAU OF LAND MANAGEMENT  
MINING CLAIMS

MC Customer Information - With Serial No. and Claim Name  
ACTIVE CLAIMS

Run Date: 08/02/2011 03:21 PM

Page 7 of 11

Serial No.	Claim Name/Number	Lead Serial No.	Disposition
AMC408430	NCC 329	AMC408299	ACTIVE
AMC408431	NCC 330	AMC408299	ACTIVE
AMC408432	NCC 331	AMC408299	ACTIVE
AMC408433	NCC 332	AMC408299	ACTIVE
AMC408434	NCC 333	AMC408299	ACTIVE
AMC408435	NCC 334	AMC408299	ACTIVE
AMC408436	NCC 335	AMC408299	ACTIVE
AMC408437	NCC 336	AMC408299	ACTIVE
AMC408438	NCC 326	AMC408299	ACTIVE
AMC408439	NCC 327	AMC408299	ACTIVE
AMC408440	NCC 328	AMC408299	ACTIVE
AMC408441	NCC 337	AMC408299	ACTIVE
AMC408442	NCC 338	AMC408299	ACTIVE
AMC408443	NCC 339	AMC408299	ACTIVE
AMC408444	NCC 366	AMC408299	ACTIVE
AMC408445	NCC 367	AMC408299	ACTIVE
AMC408446	NCC 368	AMC408299	ACTIVE
AMC408447	NCC 369	AMC408299	ACTIVE
AMC408448	NCC 370	AMC408299	ACTIVE
AMC408449	NCC 371	AMC408299	ACTIVE
AMC408450	NCC 372	AMC408299	ACTIVE
AMC408451	NCC 373	AMC408299	ACTIVE
AMC408452	NCC 374	AMC408299	ACTIVE
AMC408453	NCC 393	AMC408299	ACTIVE
AMC408454	NCC 394	AMC408299	ACTIVE
AMC408455	NCC 395	AMC408299	ACTIVE
AMC408456	NCC 396	AMC408299	ACTIVE
AMC408457	NCC 397	AMC408299	ACTIVE
AMC408458	NCC 398	AMC408299	ACTIVE
AMC408459	NCC 399	AMC408299	ACTIVE
AMC408460	NCC 400	AMC408299	ACTIVE
AMC408461	NCC 401	AMC408299	ACTIVE
AMC408462	NCC 528	AMC408299	ACTIVE
AMC408463	NCC 529	AMC408299	ACTIVE
AMC408464	NCC 530	AMC408299	ACTIVE
AMC408465	NCC 531	AMC408299	ACTIVE
AMC408466	NCC 532	AMC408299	ACTIVE
AMC408467	NCC 533	AMC408299	ACTIVE
AMC408468	NCC 534	AMC408299	ACTIVE
AMC408469	NCC 535	AMC408299	ACTIVE
AMC408470	NCC 536	AMC408299	ACTIVE
AMC408471	NCC 537	AMC408299	ACTIVE
AMC408472	NCC 538	AMC408299	ACTIVE
AMC408473	NCC 539	AMC408299	ACTIVE
AMC408474	NCC 540	AMC408299	ACTIVE
AMC408475	NCC 541	AMC408299	ACTIVE
AMC408476	NCC 542	AMC408299	ACTIVE
AMC408477	NCC 543	AMC408299	ACTIVE
AMC408478	NCC 544	AMC408299	ACTIVE
AMC408479	NCC 545	AMC408299	ACTIVE
AMC408480	NCC 591	AMC408299	ACTIVE
AMC408481	NCC 592	AMC408299	ACTIVE
AMC408482	NCC 593	AMC408299	ACTIVE
AMC408483	NCC 594	AMC408299	ACTIVE
AMC408484	NCC 595	AMC408299	ACTIVE
AMC408485	NCC 596	AMC408299	ACTIVE
AMC408486	NCC 597	AMC408299	ACTIVE
AMC408487	NCC 598	AMC408299	ACTIVE
AMC408488	NCC 599	AMC408299	ACTIVE

NO WARRANTY IS MADE BY BLM FOR USE OF THE DATA  
FOR PURPOSES NOT INTENDED BY BLM.

DEPARTMENT OF THE INTERIOR  
BUREAU OF LAND MANAGEMENT  
MINING CLAIMS

MC Customer Information - With Serial No. and Claim Name  
ACTIVE CLAIMS

Run Date: 08/02/2011 03:21 PM

Page 8 of 11

Serial No.	Claim Name/Number	Lead Serial No.	Disposition
AMC408489	NCC 600	AMC408299	ACTIVE
AMC408490	NCC 601	AMC408299	ACTIVE
AMC408491	NCC 602	AMC408299	ACTIVE
AMC408492	NCC 603	AMC408299	ACTIVE
AMC408493	NCC 604	AMC408299	ACTIVE
AMC408494	NCC 605	AMC408299	ACTIVE
AMC408495	NCC 606	AMC408299	ACTIVE
AMC408496	NCC 607	AMC408299	ACTIVE
AMC408497	NCC 608	AMC408299	ACTIVE
AMC408498	NCC 609	AMC408299	ACTIVE
AMC408499	NCC 610	AMC408299	ACTIVE
AMC408500	NCC 611	AMC408299	ACTIVE
AMC408501	NCC 612	AMC408299	ACTIVE
AMC408502	NCC 613	AMC408299	ACTIVE
AMC408503	NCC 614	AMC408299	ACTIVE
AMC408504	NCC 615	AMC408299	ACTIVE
AMC408505	NCC 616	AMC408299	ACTIVE
AMC408506	NCC 617	AMC408299	ACTIVE
AMC408507	NCC 618	AMC408299	ACTIVE
AMC408508	NCC 619	AMC408299	ACTIVE
AMC408509	NCC 620	AMC408299	ACTIVE
AMC408510	NCC 621	AMC408299	ACTIVE
AMC408511	NCC 622	AMC408299	ACTIVE
AMC408512	NCC 623	AMC408299	ACTIVE
AMC408513	NCC 624	AMC408299	ACTIVE
AMC408514	NCC 625	AMC408299	ACTIVE
AMC408515	NCC 626	AMC408299	ACTIVE
AMC408516	NCC 636	AMC408299	ACTIVE
AMC408517	NCC 637	AMC408299	ACTIVE
AMC408518	NCC 638	AMC408299	ACTIVE
AMC408519	NCC 639	AMC408299	ACTIVE
AMC408520	NCC 640	AMC408299	ACTIVE
AMC408521	NCC 641	AMC408299	ACTIVE
AMC408522	NCC 642	AMC408299	ACTIVE
AMC408523	NCC 643	AMC408299	ACTIVE
AMC408524	NCC 644	AMC408299	ACTIVE
AMC408525	NCC 645	AMC408299	ACTIVE
AMC408526	NCC 646	AMC408299	ACTIVE
AMC408527	NCC 647	AMC408299	ACTIVE
AMC408528	NCC 648	AMC408299	ACTIVE
AMC408529	NCC 649	AMC408299	ACTIVE
AMC408530	NCC 650	AMC408299	ACTIVE
AMC408531	NCC 651	AMC408299	ACTIVE
AMC408532	NCC 652	AMC408299	ACTIVE
AMC408533	NCC 653	AMC408299	ACTIVE
AMC408534	NCC 654	AMC408299	ACTIVE
AMC408535	NCC 655	AMC408299	ACTIVE
AMC408536	NCC 656	AMC408299	ACTIVE
AMC408537	NCC 657	AMC408299	ACTIVE
AMC408538	NCC 658	AMC408299	ACTIVE
AMC408539	NCC 659	AMC408299	ACTIVE
AMC408540	NCC 660	AMC408299	ACTIVE
AMC408541	NCC 661	AMC408299	ACTIVE
AMC408542	NCC 662	AMC408299	ACTIVE
AMC408543	NCC 663	AMC408299	ACTIVE
AMC408544	NCC 664	AMC408299	ACTIVE
AMC408545	NCC 665	AMC408299	ACTIVE
AMC408546	NCC 666	AMC408299	ACTIVE
AMC408547	NCC 667	AMC408299	ACTIVE

NO WARRANTY IS MADE BY BLM FOR USE OF THE DATA  
FOR PURPOSES NOT INTENDED BY BLM.

**DEPARTMENT OF THE INTERIOR  
BUREAU OF LAND MANAGEMENT  
MINING CLAIMS  
MC Customer Information - With Serial No. and Claim Name  
ACTIVE CLAIMS**

Run Date: 08/02/2011 03:21 PM

Page 9 of 11

<u>Serial No.</u>	<u>Claim Name/Number</u>	<u>Lead Serial No.</u>	<u>Disposition</u>
AMC408548	NCC 668	AMC408299	ACTIVE
AMC408549	NCC 669	AMC408299	ACTIVE
AMC408550	NCC 670	AMC408299	ACTIVE
AMC408551	NCC 671	AMC408299	ACTIVE
AMC408552	NCC 672	AMC408299	ACTIVE
AMC408553	NCC 673	AMC408299	ACTIVE
AMC408554	NCC 674	AMC408299	ACTIVE
AMC408555	NCC 675	AMC408299	ACTIVE
AMC408556	NCC 676	AMC408299	ACTIVE
AMC408557	NCC 677	AMC408299	ACTIVE
AMC408558	NCC 678	AMC408299	ACTIVE
AMC408559	NCC 679	AMC408299	ACTIVE
AMC408560	NCC 680	AMC408299	ACTIVE
AMC408561	NCC 681	AMC408299	ACTIVE
AMC408562	NCC 682	AMC408299	ACTIVE
AMC408563	NCC 683	AMC408299	ACTIVE
AMC408564	NCC 684	AMC408299	ACTIVE
AMC408565	NCC 685	AMC408299	ACTIVE
AMC408566	NCC 686	AMC408299	ACTIVE
AMC408567	NCC 687	AMC408299	ACTIVE
AMC408568	NCC 688	AMC408299	ACTIVE
AMC408569	NCC 689	AMC408299	ACTIVE
AMC408570	NCC 690	AMC408299	ACTIVE
AMC408571	NCC 691	AMC408299	ACTIVE
AMC408572	NCC 692	AMC408299	ACTIVE
AMC408573	NCC 705	AMC408299	ACTIVE
AMC408574	NCC 706	AMC408299	ACTIVE
AMC408575	NCC 707	AMC408299	ACTIVE
AMC408576	NCC 708	AMC408299	ACTIVE
AMC408577	NCC 709	AMC408299	ACTIVE
AMC408578	NCC 710	AMC408299	ACTIVE
AMC408579	NCC 711	AMC408299	ACTIVE
AMC408580	NCC 712	AMC408299	ACTIVE
AMC408581	NCC 713	AMC408299	ACTIVE
AMC408582	NCC 714	AMC408299	ACTIVE
AMC408583	NCC 715	AMC408299	ACTIVE
AMC408584	NCC 716	AMC408299	ACTIVE
AMC408585	NCC 717	AMC408299	ACTIVE
AMC408586	NCC 718	AMC408299	ACTIVE
AMC408587	NCC 719	AMC408299	ACTIVE
AMC408588	NCC 720	AMC408299	ACTIVE
AMC408589	NCC 721	AMC408299	ACTIVE
AMC408590	NCC 722	AMC408299	ACTIVE
AMC408591	NCC 723	AMC408299	ACTIVE
AMC408592	NCC 724	AMC408299	ACTIVE
AMC408593	NCC 725	AMC408299	ACTIVE
AMC408594	NCC 726	AMC408299	ACTIVE
AMC408595	NCC 727	AMC408299	ACTIVE
AMC408596	NCC 728	AMC408299	ACTIVE
AMC408597	NCC 729	AMC408299	ACTIVE
AMC408598	NCC 730	AMC408299	ACTIVE
AMC408599	NCC 731	AMC408299	ACTIVE
AMC408600	NCC 732	AMC408299	ACTIVE
AMC408601	NCC 733	AMC408299	ACTIVE
AMC408602	NCC 734	AMC408299	ACTIVE
AMC408603	NCC 735	AMC408299	ACTIVE
AMC408604	NCC 736	AMC408299	ACTIVE
AMC408605	NCC 737	AMC408299	ACTIVE
AMC408606	NCC 738	AMC408299	ACTIVE

NO WARRANTY IS MADE BY BLM FOR USE OF THE DATA  
FOR PURPOSES NOT INTENDED BY BLM.

**DEPARTMENT OF THE INTERIOR  
BUREAU OF LAND MANAGEMENT  
MINING CLAIMS  
MC Customer Information - With Serial No. and Claim Name  
ACTIVE CLAIMS**

Run Date: 08/02/2011 03:21 PM

Page 10 of 11

<u>Serial No.</u>	<u>Claim Name/Number</u>	<u>Lead Serial No.</u>	<u>Disposition</u>
AMC408607	NCC 739	AMC408299	ACTIVE
AMC408608	NCC 740	AMC408299	ACTIVE
AMC408609	NCC 741	AMC408299	ACTIVE
AMC408610	NCC 742	AMC408299	ACTIVE
AMC408611	NCC 743	AMC408299	ACTIVE
AMC408612	NCC 21	AMC408299	ACTIVE
AMC408613	NCC 22	AMC408299	ACTIVE
AMC408614	NCC 23	AMC408299	ACTIVE
AMC408615	NCC 24	AMC408299	ACTIVE
AMC408616	NCC 25	AMC408299	ACTIVE
AMC408617	NCC 26	AMC408299	ACTIVE
AMC408618	NCC 27	AMC408299	ACTIVE
AMC408619	NCC 28	AMC408299	ACTIVE
AMC408620	NCC 29	AMC408299	ACTIVE
AMC408621	NCC 30	AMC408299	ACTIVE
AMC408622	NCC 31	AMC408299	ACTIVE
AMC408623	NCC 32	AMC408299	ACTIVE
AMC408624	NCC 33	AMC408299	ACTIVE
AMC408625	NCC 34	AMC408299	ACTIVE
AMC408626	NCC 35	AMC408299	ACTIVE
AMC408627	NCC 36	AMC408299	ACTIVE
AMC408628	NCC 37	AMC408299	ACTIVE
AMC408629	NCC 38	AMC408299	ACTIVE
AMC408630	NCC 39	AMC408299	ACTIVE
AMC408631	NCC 40	AMC408299	ACTIVE
AMC409378	NCC 236	AMC409378	ACTIVE
AMC409379	NCC 237	AMC409378	ACTIVE
AMC409380	NCC 375	AMC409378	ACTIVE
AMC409381	NCC 376	AMC409378	ACTIVE
AMC409382	NCC 377	AMC409378	ACTIVE
AMC409383	NCC 378	AMC409378	ACTIVE
AMC409384	NCC 379	AMC409378	ACTIVE
AMC409385	NCC 380	AMC409378	ACTIVE
AMC409386	NCC 381	AMC409378	ACTIVE
AMC409387	NCC 382	AMC409378	ACTIVE
AMC409388	NCC 383	AMC409378	ACTIVE
AMC409389	NCC 384	AMC409378	ACTIVE
AMC409390	NCC 385	AMC409378	ACTIVE
AMC409391	NCC 386	AMC409378	ACTIVE
AMC409392	NCC 387	AMC409378	ACTIVE
AMC409393	NCC 388	AMC409378	ACTIVE
AMC409394	NCC 389	AMC409378	ACTIVE
AMC409395	NCC 390	AMC409378	ACTIVE
AMC409396	NCC 391	AMC409378	ACTIVE
AMC409397	NCC 392	AMC409378	ACTIVE
AMC409398	NCC 411	AMC409378	ACTIVE
AMC409399	NCC 412	AMC409378	ACTIVE
AMC409400	NCC 413	AMC409378	ACTIVE
AMC409401	NCC 414	AMC409378	ACTIVE
AMC409402	NCC 415	AMC409378	ACTIVE
AMC409403	NCC 416	AMC409378	ACTIVE
AMC409404	NCC 417	AMC409378	ACTIVE
AMC409405	NCC 418	AMC409378	ACTIVE
AMC409406	NCC 419	AMC409378	ACTIVE
AMC409407	NCC 420	AMC409378	ACTIVE
AMC409408	NCC 421	AMC409378	ACTIVE
AMC409409	NCC 422	AMC409378	ACTIVE
AMC409410	NCC 423	AMC409378	ACTIVE
AMC409411	NCC 424	AMC409378	ACTIVE

NO WARRANTY IS MADE BY BLM FOR USE OF THE DATA  
FOR PURPOSES NOT INTENDED BY BLM.

DEPARTMENT OF THE INTERIOR  
BUREAU OF LAND MANAGEMENT  
MINING CLAIMS  
MC Customer Information - With Serial No. and Claim Name  
ACTIVE CLAIMS

Run Date: 08/02/2011 03:21 PM

Page 11 of 11

<u>Serial No.</u>	<u>Claim Name/Number</u>	<u>Lead Serial No.</u>	<u>Disposition</u>
AMC409412	NCC 425	AMC409378	ACTIVE
AMC409413	NCC 426	AMC409378	ACTIVE
AMC409414	NCC 427	AMC409378	ACTIVE
AMC409415	NCC 428	AMC409378	ACTIVE
AMC79732	ZELLA A	AMC78902	ACTIVE

Number of ACTIVE cases: 587

NO WARRANTY IS MADE BY BLM FOR USE OF THE DATA  
FOR PURPOSES NOT INTENDED BY BLM.

# Customer Name Update Screen

System ID:MC

Name: REDHAWK COPPER INC

Lookup

Proprietor #: 2235894

Renumber To:

Category: C - CORPORATION

Address: 130 N REDINGTON RD

*Address Updated*  
**ENTERED INTO COMPUTER**

AUG 02 2011 *pb*

City: SAN MANUEL

State: AZ

Zip: 856311134

Save

Save/Override DataFlux

Delete

Renumber

Customer details successfully saved for Customer Id 2235894

**List of Proprietors**

REDHAWK COPPER INC[2235894], 616 W WEBB DR, , SAN MANUEL, AZ, 856311035, C, MATCHED

↑ previous Address

MS 80 1 A

Select

Cancel



# AMT (USA)

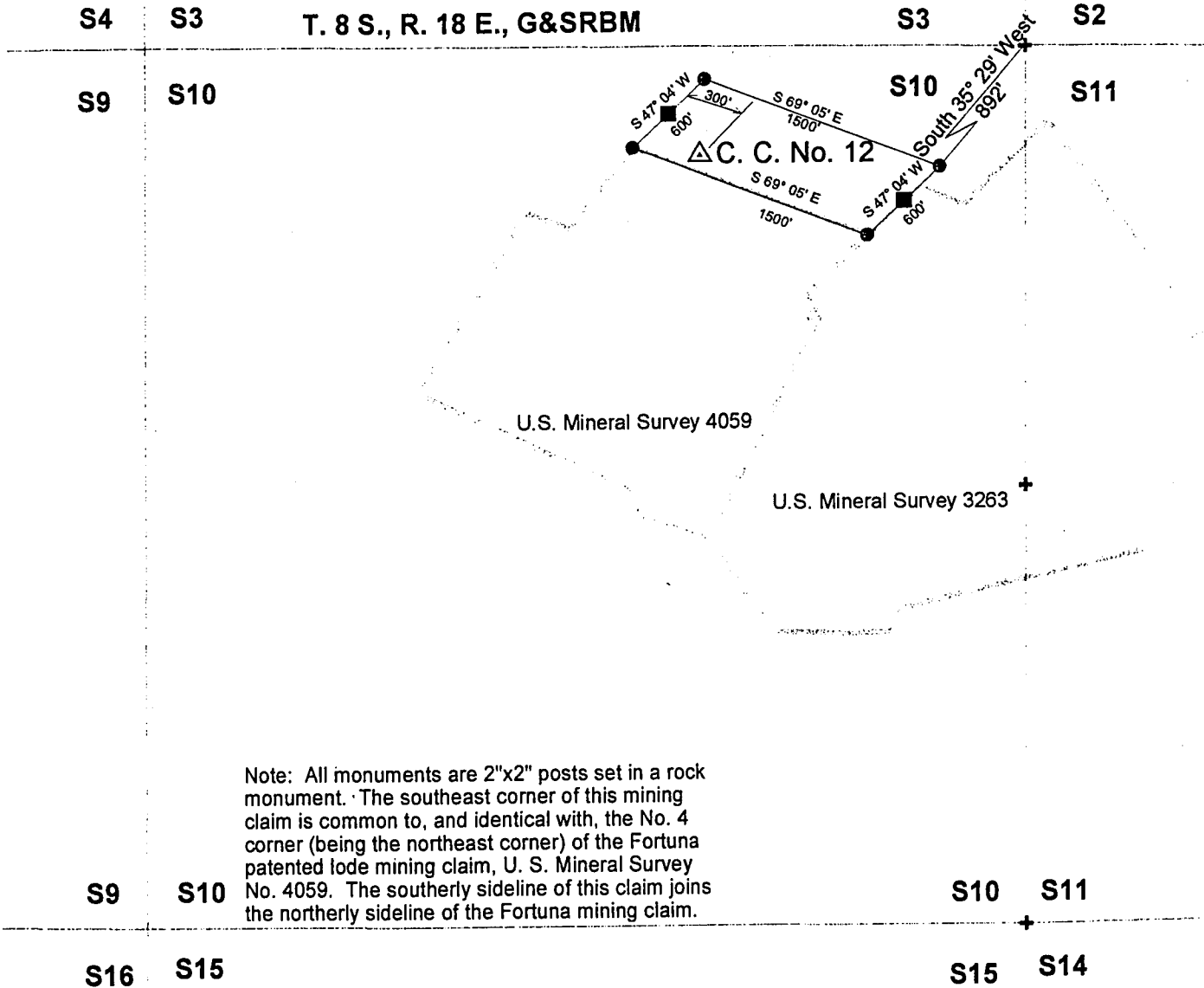
## C. C. No. 12 Lode Mining Claim

### Pinal County, Arizona

RECEIVED  
T.M. AZ STATE OFFICE

1999 JUL 30 A 11: 12

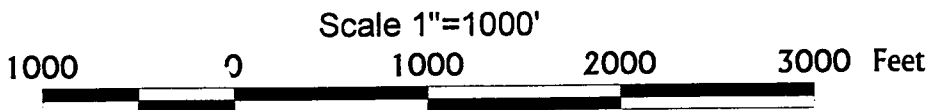
PHOENIX, ARIZONA



Note: All monuments are 2"x2" posts set in a rock monument. The southeast corner of this mining claim is common to, and identical with, the No. 4 corner (being the northeast corner) of the Fortuna patented lode mining claim, U. S. Mineral Survey No. 4059. The southerly sideline of this claim joins the northerly sideline of the Fortuna mining claim.

#### Legend

- Location Monument
- End Center Monument
- Corner Monument



Dr. Timothy M. Marsh  
AMT (USA) Inc.  
April 22, 1999

April 24, 1995

RECORD OF TELEPHONE CONVERSATION:

Spoke with Mr. Henry Kreis, ASARCO, 798-7717. He said to show ASARCO Inc as the name in all cases. The main address will be P.O. Box 5747, Tucson, AZ 85703.

We currently show 3 other addresses for ASARCO Inc:

1. Box 8, Hayden AZ 85235
2. ~~Silver Bell Unit~~, Marana AZ 85653 *25000 W AVRA VALLEY*
3. Box 111, Sahuarita AZ 85629

Mr. Kreis said to continue to show the addresses as we have them. In the future, we will show ASARCO Inc at whatever address is indicated on the location notice. If no address is given, use P.O. Box 5747, Tucson, AZ 85703.

*cc: Sam  
Mary  
Jesse  
Julith*

*Evelyn Stob*  
Evelyn Stob  
Land Law Examiner

1186	35995	64123	314545
5916	37759	66892	315168
13284	45684	253273	315170
14972	46740	277468	316548
15002	46919	289373	313532
22807	47449	294050	310328
24397	48521	296632	310413
25210	51409	303735	316095
27423	51965	303950	319065
28871	61261	307734	324310
32768	62735	309087	324410
33746	63296	312984	325894
		314088	330891

E.S.

**DEL TERRA ENGINEERING & MINING CORP.**

HARVEY W. SMITH, E.M. PRESIDENT

Registered Mining Engineer  
U.S. Approved Title Abstracter

U.S. Mineral Surveyor  
Registered Land Surveyor

8953 E. Captain Dreyfus Av

Scottsdale, Arizona 85260

Tel. 602 / 946-3996  
FAX 602 / 946-3985

December 30, 1998


U.S. Department of the Interior  
Bureau of Land Management  
222 North Central Av  
Phoenix, AZ 85004

Gentlemen:

Enclosed are three Amended Maps pertaining to various recorded lode mining claims. As you will note, the AMC numbers are identified on each map.

If you will please record these in their proper files and return a "stamped-in" copy to me, I would appreciate it very much

Sincerely yours,

  
Harvey W. Smith, E.M.  
President

HWS/hem

Enclosures

ARIZONA  
STATE OFFICE  
PHOENIX, ARIZONA

MAR 29 10 18 AM '99

RECEIVED  
BUREAU OF  
LAND MANAGEMENT

**NOTICE!!**

**These documents have been scanned!**

**Do not place un-scanned documents beneath this notice!**

**Do not remove this notice from this file!**

GPO Jacket No. 560-102 .  
Print Order 61540  
Rise Business Services, LLC  
Job=AZ15 12:00:00 AM




Box Number= AZ15174



Claim Begin-End: AMC316095-AMC316145

**6 Location Notices-Amendments and Supporting Documents**



AZ15174-5

AMC361830-AMC316548

RECEIVED  
BUREAU OF  
LAND MANAGEMENT

MAR 29 10 18 AM '99

ARIZONA  
STATE OFFICE  
PHOENIX, ARIZONA

AMC #5 341334 - 341345 & 341968

NW

NE

R.22E.  
R.23E.

SW

12

7



NW

13

18

AN AMENDED MAP OF  
THE LODE CLAIMS OF  
**JAMES P.L. SULLIVAN**  
7459 ALMERIA RD.  
SCOTTSDALE  
ARIZONA 85257

KNOWN AS  
**TALLSHIP**  
Nos. 5-A, 7-A through 10-A,  
B-1 through B-7 & B-10

SITUATE IN  
SECS. 12 & 13 T.16S., R.22E., G.& S.R.M.  
COCHISE COUNTY ARIZONA

○ 2" X 2" X 4" WOOD POST  
X DENOTES LOCATION MONUMENT

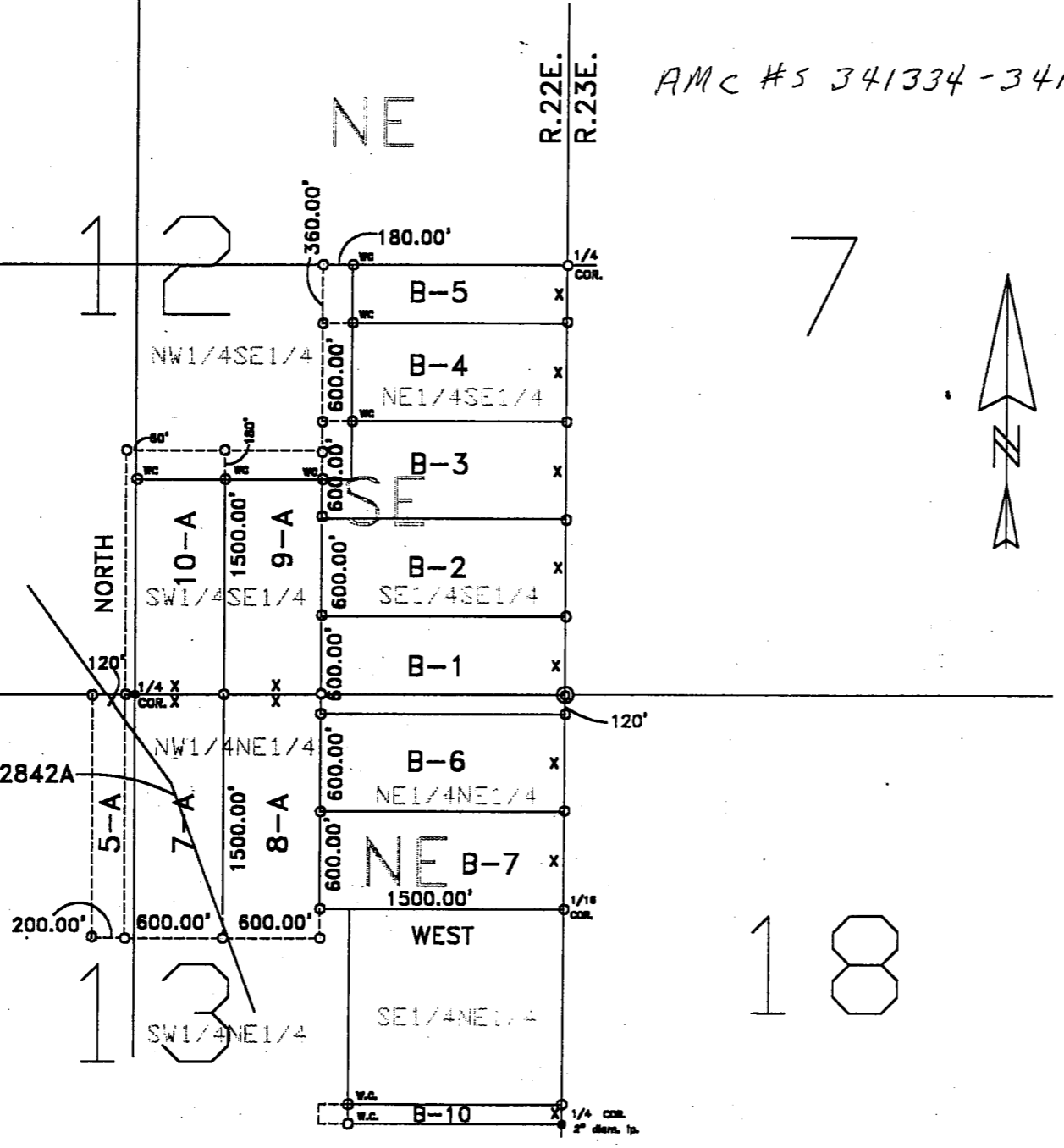
COMPASS AND CHAIN SURVEY BY  
**DEL TIERRA ENGINEERING AND MINING CORP.**  
SCOTTSDALE ARIZONA

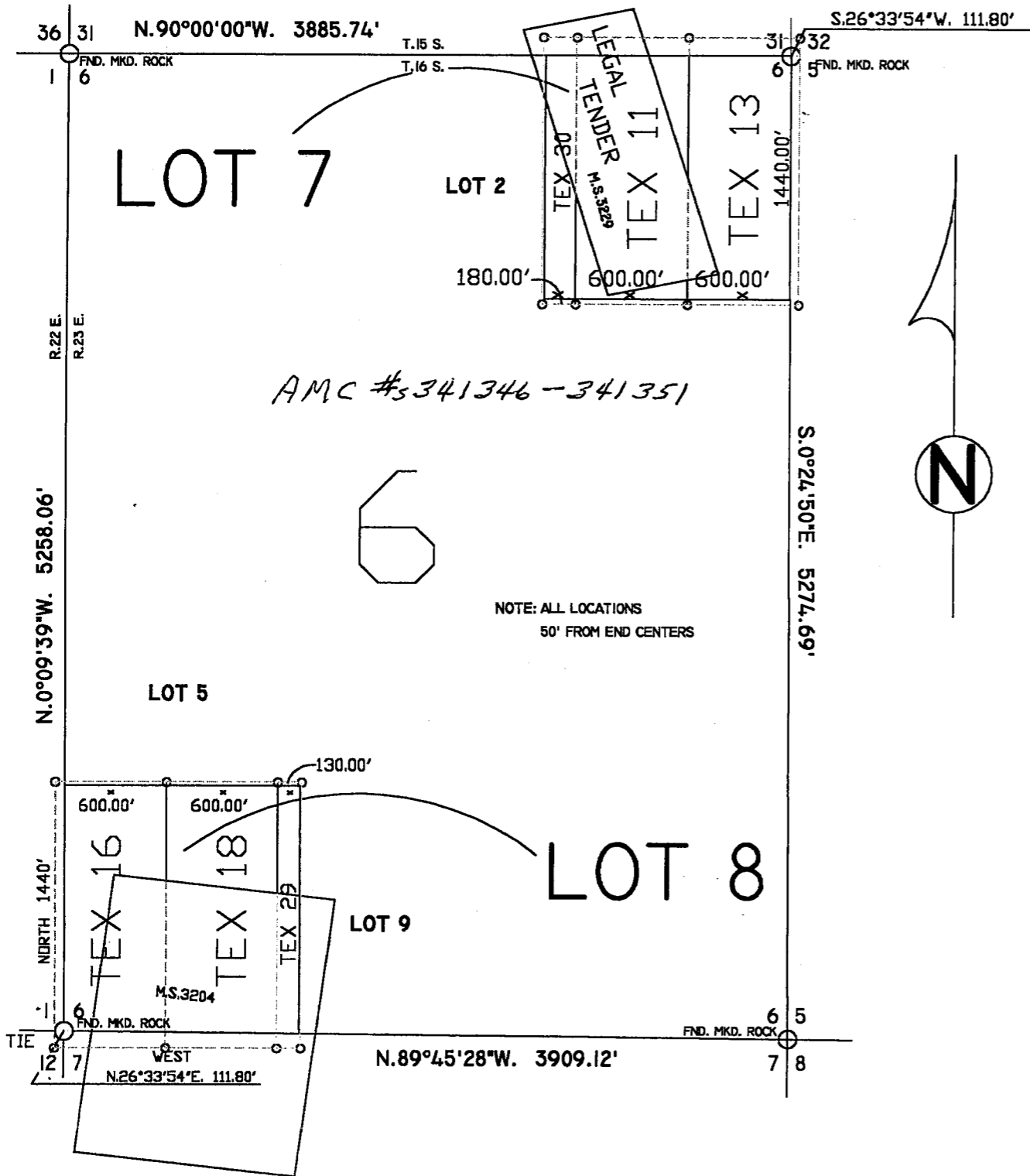
SCALE 1"=1000'

0' 1000' 2000'

REV 02/05/98

FURNELL, D.





AN AMENDED MAP OF  
 THE LOSE CLAIMS OF  
**JAMES P.L. SULLIVAN**  
 7459 ALMERIA ROAD  
 SCOTTSDALE  
 ARIZONA  
 85257  
 KNOWN AS  
**TEX**  
**11,13,16,18,29 & 30**  
 SITUATE IN  
 SEC. 6, TP.16 S., R.23 E., G. & S.R.M.  
 COCHISE COUNTY ARIZONA  
 CHAIN AND COMPASS SURVEY BY  
 DEL TIERRA ENGINEERING & MINING CORP.  
 SCOTTSDALE ARIZONA  
 SCALE 1" = 800'  
 0' 400' 800' 1200' 1600'  
 REV:020899B KDM  
 FILE:SULL\_028

RECEIVED  
 BUREAU OF  
 LAND RECORDS  
 MAR 29 10 18 AM '99  
 STATE OF ARIZONA  
 PHOENIX, ARIZONA

AN AMENDED MAP OF  
THE LODGE CLAIMS OF  
**JAMES P.L. SULLIVAN**  
7459 ALMERIA RD.  
SCOTTSDALE  
ARIZONA 85257  
KNOWN AS

SITUATE IN  
SEC. 6, T.16S., R.23E., G.& S.R.M.  
COCHISE COUNTY ARIZONA

**TEX**

1-10,12,14,15,17,19-28

COMPASS AND CHAIN SURVEY BY  
DEL TERRA ENGINEERING & MINING CORP.  
SCOTTSDALE ARIZONA

© 2" X 2" X 4'-6" WOOD POST  
X DENOTES LOCATION MONUMENT  
NOTE: ALL LOCATIONS 10 FT. FROM END CENTERS

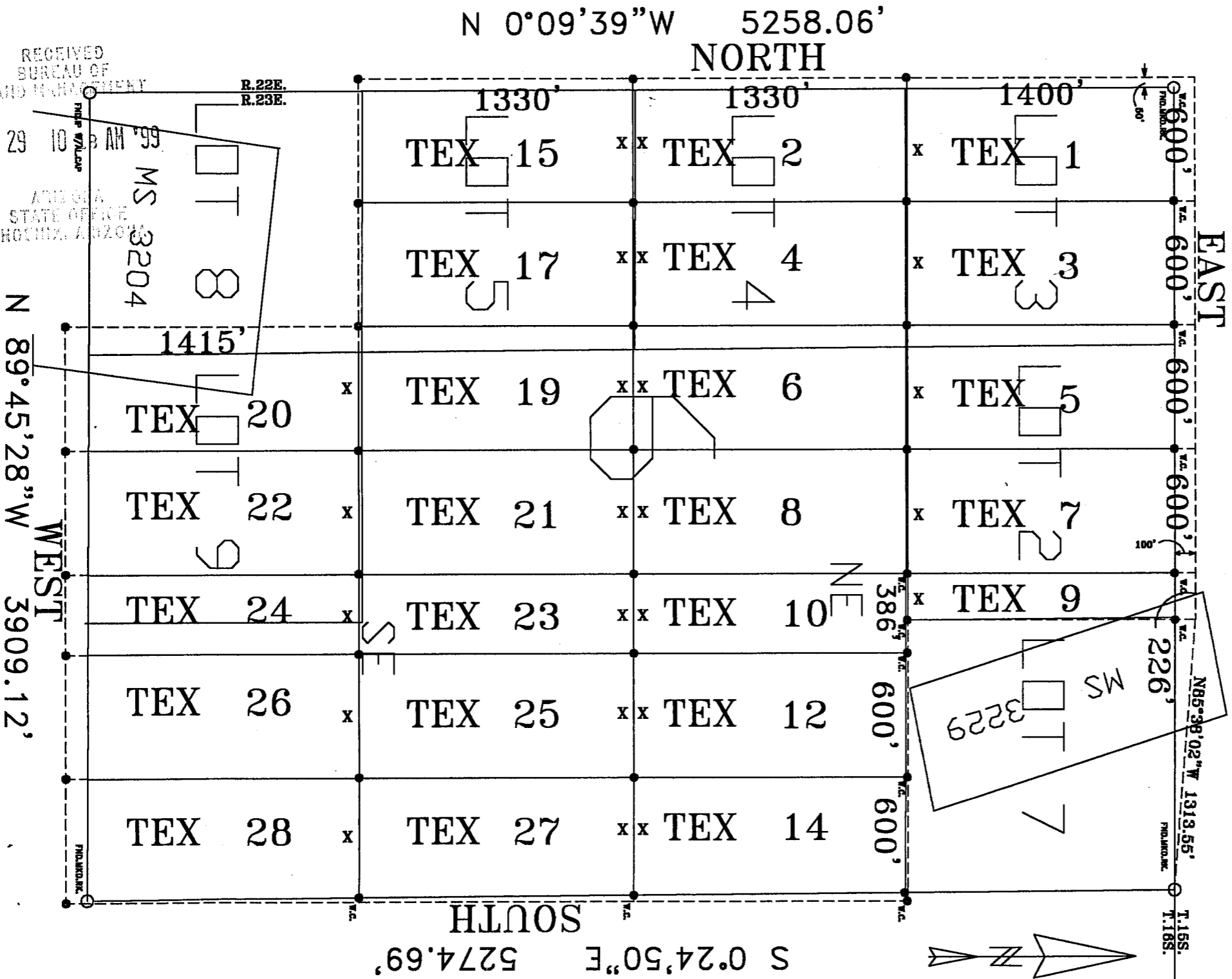
SCALE 1" = 600'



REV:020699B

FILE:030699B

AMC #5341978-342001  
S 90°00'00"E 3885.74'



RECEIVED  
BUREAU OF  
LAND MANAGEMENT

Mar 29 10 39 AM '99

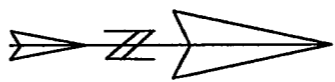
ARIZONA  
STATE OFFICE  
PHOENIX, ARIZONA

MS 3204

N 89°45'28"W 3909.12'

WEST

MONUMENT



Del Tierra Engineering & Mining  
8953 E. Captain Dreyfus Av  
Scottsdale AZ 85260-7631

Lunch Wagon 1890s  
23 USA



1999 PM PHOENIX, AZ 850 MAR 20 1999 PM PHOENIX, AZ 850 MAR

RECEIVED  
BUREAU OF  
LAND MANAGEMENT

MAR 29 10 18 AM '99

PHOENIX  
STATE CAPITOL  
PHOENIX, ARIZONA

US Department of the Interior  
Bureau of Land Management  
222 N Central Av  
Phoenix AZ 85004



UNITED STATES  
DEPARTMENT OF THE INTERIOR  
BUREAU OF LAND MANAGEMENT

RECEIPT AND ACCOUNTING ADVICE

NO. 2480541 07

CD/AZ

07/30/99

3 8 12

215.00

Subject: AMENDMENTS

Applicant:

TIM MARSH  
AMT USA INC  
7400 NORTH ORACLE RD  
TUCSON AZ 85704

CC

Remitter:

Assignor:

LEASE MANAGEMENT DATA  NEW  UPDATE  PAYMENT

ORIGINAL SERIAL NO.	ASG.	TYPE	ST.	CTY.	FUND SYMBOL	ACRES/UNITS	RATE

AMOUNT	ANV. DATE	EXP. DATE	BILL CYC.	S/C	DISTRICT	NEXT BILL	MISC. DATA	U of M	ACTUAL UNITS

ASSIGNMENT SERIAL NO.	ASG.	TYPE	ST.	CTY.	FUND SYMBOL	ACRES/UNITS	RATE

AMOUNT	ANV. DATE	EXP. DATE	BILL CYC.	S/C	DISTRICT	NEXT BILL	MISC. DATA	U of M	ACTUAL UNITS

APPLY REMITTANCE

ACTION	FUND SYMBOL	CTY.	AMOUNT
FILING FEE			
RENTAL			
UNEARNED			
REFUND			
TOTAL			
AMOUNT DUE			

Remarks:

BY: \_\_\_\_\_ DATE: \_\_\_\_\_

- Lease in Escrow?
- KGS? Of Interest?
- Auto Escalates? Operating Rights?
- Auto Renew? Operator
- Bond Filed?

FOR MMS USE ONLY		
BILLEE		FOREST REFUGE
NUMBER		
OCS SECTION		
CODE		

UNITED STATES  
DEPARTMENT OF THE INTERIOR  
BUREAU OF LAND MANAGEMENT

RECEIPT AND ACCOUNTING ADVICE

NO. 2480541 07

CD/AZ

07/30/99

Subject: AMENDMENTS

3 8 12

215.00

Applicant:

TIM MARSH  
AMT USA INC  
7400 NORTH ORACLE RD  
TUCSON AZ 85704

CC

Remitter:

Assignor:

LEASE MANAGEMENT DATA									
<input type="checkbox"/> NEW <input type="checkbox"/> UPDATE <input type="checkbox"/> PAYMENT									
ORIGINAL SERIAL NO.	ASG.	TYPE	ST.	CTY.	FUND SYMBOL			ACRES/UNITS	RATE
AMOUNT	ANV. DATE	EXP. DATE	BILL CYC.	S/C	DISTRICT	NEXT BILL	MISC. DATA	U of M	ACTUAL UNITS
ASSIGNMENT SERIAL NO.	ASG.	TYPE	ST.	CTY.	FUND SYMBOL			ACRES/UNITS	RATE
AMOUNT	ANV. DATE	EXP. DATE	BILL CYC.	S/C	DISTRICT	NEXT BILL	MISC. DATA	U of M	ACTUAL UNITS

APPLY REMITTANCE			
ACTION	FUND SYMBOL	CTY.	AMOUNT
FILING FEE			
RENTAL			
UNEARNED			
REFUND			
TOTAL			
AMOUNT DUE			

Remarks:

BY: \_\_\_\_\_ DATE: \_\_\_\_\_

- Lease in Escrow?
- KGS?                      Of Interest?
- Auto Escalates?            Operating Rights?
- Auto Renew?                Operator
- Bond Filed?

FOR MMS USE ONLY		
BILLEE		FOREST REFUGE
NUMBER		
OCS SECTION		
CODE		

AMENDED  
NOTICE OF LOCATION  
(Lode)

RECEIVED  
B.L.M. AZ STATE OFFICE

1999 JUL 30 A 11: 12

NOTICE IS HEREBY GIVEN that the Center Star lode mining claim, more fully described below, is hereby amended by AMT (USA) INC., whose address is 7400 North Oracle Road, Suite 343, Tucson, Arizona 85704. This is an amendment of the Center Star lode mining claim located on June 24, 1991, a copy of the location notice of which is of record in Docket 1758 at page 825 in the office of the Recorder of Pinal County, Arizona. The BLM Serial Number assigned to this claim is AMC 316095. The length of this claim is approximately 1500 feet and the width is approximately 600 feet and the general course of this claim is from Southeast to Northwest. This claim is situated in the Bunker Hill (Copper Creek) Mining District, Pinal County, Arizona. This claim, as amended, runs from the location monument on which this amended notice is posted approximately 700 feet in a South 15 degrees 18 minutes East direction to the southeast end center monument and approximately 800 feet in a North 15 degrees 18 minutes West direction to the northwest end center monument and is also marked by six additional monuments, one at each corner and one at the center of each endline of the claim, making the claim in the form of a parallelogram. The location monument at which this amended notice is posted is situated within Section 11, T. 8 S., R. 18 E., G. & S.R.M., and this claim encompasses portions of the following quarter section subdivisions:

- SW Quarter of Section 1, T. 8 S. R. 18 E. G. & S.R.M.
- SE Quarter of Section 2, T. 8 S. R. 18 E. G. & S.R.M.
- NE Quarter of Section 11, T. 8 S. R. 18 E. G. & S.R.M.
- NW Quarter of Section 12, T. 8 S. R. 18 E. G. & S.R.M.

The location of this claim with reference to some natural or permanent monument and additional information (if any) concerning its locality are as follows: the amended location monument at which this notice is posted lies approximately 590 feet in a South 11 degrees 30 minutes West direction from the Northeast Corner of Section 11, T. 8 S. R. 18 E. G. & S.R.M. The west line of this claim joins the easterly endlines of the Jay Bird and Hercules mining claims.

This amendment is made for purposes of more accurately describing the boundaries hereof, correcting errors or omissions (if any) contained in the original location notice and to acquire any open areas within the boundaries hereof that were not open on the date of the original location hereof. This amendment is made without waiver of the rights previously acquired under the original location hereof and if for any reason this notice fails as an amendment, it shall serve as an original location of the ground included within this notice.

DATED AND POSTED on the ground this 6<sup>th</sup> day of May, 1999.

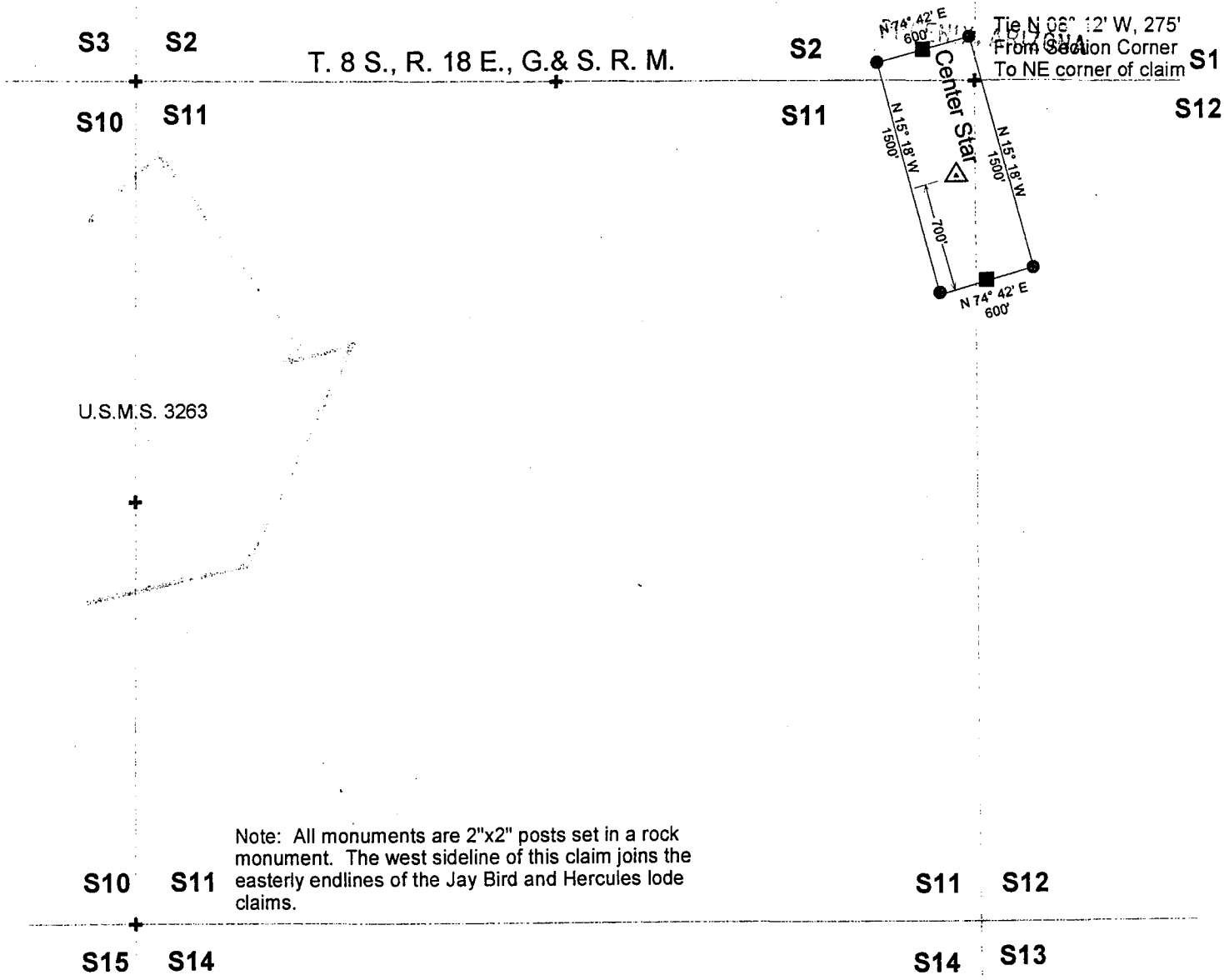
AMT (USA) INC.

By: Richard L. [Signature]

91-17888

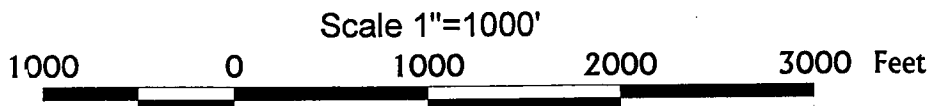
# AMT (USA) Center Star Lode Mining Claim Pinal County, Arizona

RECEIVED  
B.L.M. AZ STATE OFFICE  
1999 JUL 30 A 11: 12



### Legend


- Location Monument
- End Center Monument
- Corner Monument



Dr. Timothy M. Marsh  
AMT (USA) Inc.  
April 22, 1999

3

**OFFICIAL RECORDS OF  
PINAL COUNTY RECORDER  
LAURA DEAN-LYTTLE**



DATE: 07/16/99      TIME: 1102  
 FEE :                    9.00  
 PAGES:                 3  
 FEE NO: 1999-032344

RECEIVED  
B.L.M. AZ STATE OFFICE

1999 JUL 30 A 11: 2

PHOENIX, ARIZONA

when recorded mail to :  
Tim Marsh  
AMT (USA) Inc.  
7400 North Oracle Road  
Suite 343  
Tucson, AZ 85704

(The above space reserved for recording information )

**CAPTION HEADING**

AMENDED NOTICE OF LOCATION

**DO NOT DISCARD THIS SHEET. THIS COVER PAGE IS RECORDED AS PART OF YOUR DOCUMENT. THE CERTIFICATE OF RECORDATION WITH THE FEE NUMBER IN THE UPPER RIGHT CORNER IS THE PERMANENT REFERENCE NUMBER OF THIS DOCUMENT IN THE PINAL COUNTY RECORDER'S OFFICE.**

UNITED STATES  
DEPARTMENT OF THE INTERIOR  
BUREAU OF LAND MANAGEMENT



**RECEIPT AND ACCOUNTING ADVICE**

NO. **2480541**

CD/AZ 07/30/99

Subject: **AMENDMENTS**

3 8 12

215.00

Applicant:

TIM MARSH  
AMT USA INC  
7400 NORTH ORACLE RD  
TUCSON AZ 85704

CC

Remitter:

Assignor:

LEASE MANAGEMENT DATA									
<input type="checkbox"/> NEW <input type="checkbox"/> UPDATE <input type="checkbox"/> PAYMENT									
ORIGINAL SERIAL NO.	ASG.	TYPE	ST.	CTY.	FUND SYMBOL			ACRES/UNITS	RATE
AMOUNT	ANV. DATE	EXP. DATE	BILL CYC.	S/C	DISTRICT	NEXT BILL	MISC. DATA	U of M	ACTUAL UNIT
ASSIGNMENT SERIAL NO.	ASG.	TYPE	ST.	CTY.	FUND SYMBOL			ACRES/UNITS	RATE
AMOUNT	ANV. DATE	EXP. DATE	BILL CYC.	S/C	DISTRICT	NEXT BILL	MISC. DATA	U of M	ACTUAL UNIT

**APPLY REMITTANCE**

ACTION	FUND SYMBOL	CTY.	AMOUNT
FILING FEE			
RENTAL			
UNEARNED			
REFUND			
TOTAL			
AMOUNT DUE			

Remarks:

BY:

DATE:

<input type="checkbox"/> Lease in Escrow?	
<input type="checkbox"/> KGS?	Of Interest?
<input type="checkbox"/> Auto Escalates?	Operating Rights?
<input type="checkbox"/> Auto Renew?	Operator
	Bond Filed?

**FOR MMS USE ONLY**

BILLEE	FOREST REFUGE
NUMBER	
OCS SECTION	
CODE	

Magma Copper Co  
24 M  
NYT 50

1758-825

05H

RECEIVED  
B.L.M.  
ARIZONA STATE OFFICE

AUG 13 12 46 PM '91

LOCATION NOTICE  
LODE CLAIM



OFFICIAL RECORDS OF  
PINAL COUNTY RECORDER  
KATHLEEN C. FELIX

DATE: 10 JUL 91 TIME: 0845  
FEE: \$5.00 \$4.00 \$.00  
PAGES: 001  
DOCKET: 1758 PAGE: 825  
INSTRUMENT # 014924

NOTICE IS HEREBY GIVEN that Center Star lode mining claim has been located by Magma Copper Company, a Delaware corporation, whose address is P.O. Box M, San Manuel, Arizona 85631, on the 24<sup>th</sup> day of JUNE, 1991.

This claim is 1,500 feet long and 600 feet wide. This notice is posted on a location monument North 15 degrees 18 minutes West a distance of 700 feet from the southeast end center of the claim which is in Section 11, Township 8 S., Range 18 E., G. & S.R.B. & M., and is 700 feet from the southeast end and 800 feet from the northwest end of this claim.

The general course of this claim is South 15 degrees 18 minutes East.

This claim is located in Bunker Hill Mining District, Pinal County, Arizona, and is located in Sections 2, 11, and 12, where the location monument on which this notice is posted in Township 8 S., Range 18 E., G. & S.R.B. & M. The locality of the claim with reference to some natural object or permanent monument whereby the claim can be identified is as follows:

From the Northeast Corner of Sec. 11, T. 8 S., R. 18 E., G. & S.R.B. & M., South 11 degrees 30 minutes West for a distance of 590 feet to the location monument. The west line of this claim joins the easterly endlines of the Jay Bird and Hercules mining claims.

DATED AND POSTED on the ground the day and year first above written.

Locator(s)

*Elwin Weber*  
*Norman W. Warner*

STATE OF ARIZONA )  
                          ) ss  
COUNTY OF PINAL )

Witness my hand and official seal  
the day and year aforesaid.

I hereby certify that the  
within instrument was filed  
and recorded at request of

County Recorder

Deputy Recorder

on \_\_\_\_\_ at \_\_\_\_\_  
M., Docket \_\_\_\_\_  
Page \_\_\_\_\_

Fee: \$3.00

Indexed	Photostat Compared	Blotted
---------	-----------------------	---------

RECEIVED  
B.L.M.  
ARIZONA STATE OFFICE  
AUG 13 12 46 PM '91  
A MC 316095

AMENDED  
NOTICE OF LOCATION  
(Lode)

RECEIVED  
B.L.M. AZ STATE OFFICE

1999 JUN 22 A 11: 30

NOTICE IS HEREBY GIVEN that the Navajo No. 7 lode mining claim, more fully described below, is hereby amended by AMT (USA) INC., whose address is 7400 North Oracle Road, Suite 343, Tucson, Arizona 85704. This AMT (USA) INC. amendment of the Navajo No. 7 lode mining claim located on June 24, 1991, a copy of the location notice of which is of record in Docket 1758 at page 826 in the office of the Recorder of Pinal County, Arizona. The BLM Serial Number assigned to this claim is A MC No. 316096. The length of this claim is approximately 1500 feet and the width is approximately 600 feet and the general course of this claim is from Northwest to Southeast. This claim is situated in the Bunker Hill (Copper Creek) Mining District, Pinal County, Arizona. This claim, as amended, runs from the location monument on which this amended notice is posted approximately 10 feet in a North 64 degrees 53 minutes 30 seconds West direction to the Northwest end center monument and approximately 1490 feet in a South 64 degrees 53 minutes 30 seconds East direction to the Southeast end center monument and is also marked by six additional monuments, one at each corner and one at the center of each endline of the claim, making the claim in the form of a parallelogram. The location monument at which this amended notice is posted is situated within Section 10, T. 8 S., R. 18 E., G. & S.R.M., and this claim encompasses portions of the following quarter section subdivisions:

NW Quarter of Section 10, T. 8 S. R. 18 E. G. & S.R.M.  
SW Quarter of Section 10, T. 8 S. R. 18 E. G. & S.R.M.  
NE Quarter of Section 10, T. 8 S. R. 18 E. G. & S.R.M.  
SE Quarter of Section 10, T. 8 S. R. 18 E. G. & S.R.M.

The location of this claim with reference to some natural or permanent monument and additional information (if any) concerning its locality are as follows: the amended location monument at which this notice is posted lies approximately 4778 feet in a North 51 degrees 54 minutes West direction from the Southeast Corner of Section 10 T. 8 S. R. 18 E. G. & S.R.M. The Northeast Corner of Navajo No. 7 is the same as Corner No. 3 (being the Southeast Corner) of Old Reliable patented lode mining claim, Mineral Survey No. 4059. The northerly sideline of this claim joins the southerly sideline of the Old Reliable patented lode mining claim.

This amendment is made for purposes of more accurately describing the boundaries hereof, correcting errors or omissions (if any) contained in the original location notice and to acquire any open areas within the boundaries hereof that were not open on the date of the original location hereof. This amendment is made without waiver of the rights previously acquired under the original location hereof and if for any reason this notice fails as an amendment, it shall serve as an original location of the ground included within this notice.

DATED AND POSTED on the ground this 23<sup>rd</sup> day of March, 1999.

AMT (USA) INC.

By: James D. Clark.





OFFICIAL RECORDS OF  
 PINAL COUNTY RECORDER  
 LAURA DEAN-LYTTLE

RECEIVED  
 S.L.M. AZ STATE OFFICE

1999 JUN 22 A 11: 30

DATE: 05/28/99 TIME: 1025  
 FEE : 10.00  
 PAGES: 3  
 FEE NO: 1999-024433

when recorded mail to :  
 Timothy M. Marsh  
 AMT (USA) Inc.  
 7400 North Oracle Rd  
 TULSON, AZ 85704

(The above space reserved for recording information )

**CAPTION HEADING**

Amended Notice of Location  
 (Lode)

**DO NOT DISCARD THIS SHEET.** THIS COVER PAGE IS RECORDED AS PART OF YOUR DOCUMENT. THE CERTIFICATE OF RECORDATION WITH THE FEE NUMBER IN THE UPPER RIGHT CORNER IS THE PERMANENT REFERENCE NUMBER OF THIS DOCUMENT IN THE PINAL COUNTY RECORDER'S OFFICE.

91-017889

UNITED STATES  
DEPARTMENT OF THE INTERIOR  
BUREAU OF LAND MANAGEMENT

RECEIPT AND ACCOUNTING ADVICE

NO. 2480385  
06/22/99

CD/AZ

3 7 12

35.00

Subject: AMENDMENTS

Applicant: TIMOTHY M MARSH  
AAMT (USA) INC  
7400 NORTH ORACLE RD #343  
TUCSON AZ 85704

CC

Remitter:

Assignor:

LEASE MANAGEMENT DATA										<input type="checkbox"/> NEW	<input type="checkbox"/> UPDATE	<input type="checkbox"/> PAYMENT
ORIGINAL SERIAL NO.		ASG.	TYPE	ST.	CTY.	FUND SYMBOL			ACRES/UNITS	RATE		
AMC 316096 ET AL		(7)										
AMOUNT	ANV. DATE	EXP. DATE	BILL CYC.	S/C	DISTRICT	NEXT BILL	MISC. DATA	U of M	ACTUAL UNITS			
ASSIGNMENT SERIAL NO.		ASG.	TYPE	ST.	CTY.	FUND SYMBOL			ACRES/UNITS	RATE		
AMOUNT	ANV. DATE	EXP. DATE	BILL CYC.	S/C	DISTRICT	NEXT BILL	MISC. DATA	U of M	ACTUAL UNITS			
APPLY REMITTANCE					Remarks:							
ACTION	FUND SYMBOL	CTY.	AMOUNT									
FILING FEE												
RENTAL												
UNEARNED												
REFUND												
TOTAL												
AMOUNT DUE												
<input type="checkbox"/> Lease in Escrow? <input type="checkbox"/> KGS? <input type="checkbox"/> Auto Escalates? <input type="checkbox"/> Auto Renew?					Of Interest? Operating Rights? Operator Bond Filed?							
					<b>FOR MMS USE ONLY</b>							
					BILLEE NUMBER		FOREST REFUGE					
					OCS SECTION CODE							

BY: \_\_\_\_\_ DATE: \_\_\_\_\_

1054

1758-826

RECEIVED  
E.L.H.  
ARIZONA STATE OFFICE  
AUG 13 12 46 PM '91

OFFICIAL RECORDS OF  
PINAL COUNTY RECORDER  
KATHLEEN C. FELIX

DATE: 10JUL91 TIME: 0845  
FEE: \$5.00 \$4.00 \$.00  
PAGES: 001  
DOCKET: 1758 PAGE: 826  
INSTRUMENT # 014925

LOCATION NOTICE  
LODE CLAIM

NOTICE IS HEREBY GIVEN that NAVAJO No. 7 lode mining claim has been located by Magma Copper Company, a Delaware corporation, whose address is P.O. Box M, San Manuel, Arizona 85631, on the 24<sup>th</sup> day of JUNE, 1991.

This claim is 1,493.03 feet long and 604.6 feet wide. This notice is posted on a location monument South 64 degrees 53 minutes 30 seconds East a distance of 10 feet from the northwest end center of the claim which is in Section 10, Township 8 S., Range 18 E., G. & S.R.B. & M., and is 10 feet from the northwest end and 1483.03 feet from the southeast end of this claim.

The general course of this claim is from Northwest to Southeast.

This claim is located in Bunker Hill Mining District, Pinal County, Arizona, and is located in Section 10, where the location monument on which this notice is posted in Township 8 S., Range 18 E., G. & S.R.B. & M. The locality of the claim with reference to some natural object or permanent monument whereby the claim can be identified is as follows:

10/08 1/18 E N

The Northeast Corner of NAVAJO No. 7 is the same as Corner No. 3 (being the Southeast Corner) of Old Reliable patented lode mining claim, Mineral Survey No. 4059. The northerly sideline of this claim joins the southerly sideline of the Old Reliable mining claim.

DATED AND POSTED on the ground the day and year first above written.

Locator(s)  
Edwin Heber  
Howard M. Winters

STATE OF ARIZONA )  
                          ) ss  
COUNTY OF PINAL )

Witness my hand and official seal  
the day and year aforesaid.

I hereby certify that the  
within instrument was filed  
and recorded at request of

\_\_\_\_\_  
County Recorder

\_\_\_\_\_  
Deputy Recorder

on \_\_\_\_\_ at \_\_\_\_\_  
\_\_\_\_\_ M., Docket \_\_\_\_\_  
Page \_\_\_\_\_.

Fee: \$3.00

Indexed	Photostat Compared	Blotted
---------	-----------------------	---------

A H C 316096

# AMT (USA) Navajo No. 8 Lode Mining Claim Pinal County, Arizona

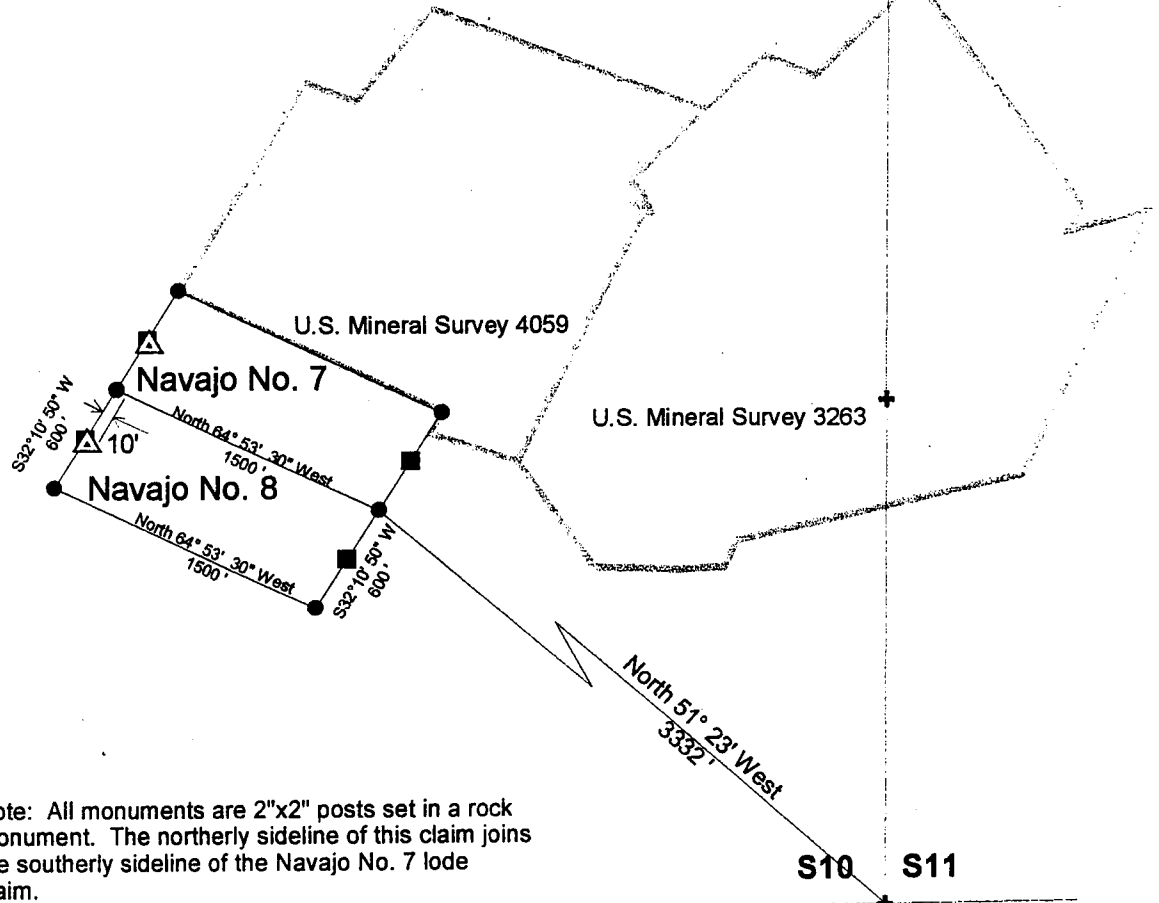
RECEIVED  
B.L.M. AZ STATE OFFICE  
1999 JUN 22 A 11: 31

S4 S3 T. 8 S., R. 18 E., G&SRBM

PHOENIX, ARIZONA

S9 S10

S10 S11



S9 S10

S10 S11

S16 S15

S15 S14

### Legend

- Location Monument
- End Center Monument
- Corner Monument



Scale 1"=1000'



Dr. Timothy M. Marsh  
AMT (USA) Inc.  
April 22, 1999

AMENDED  
NOTICE OF LOCATION  
(Lode)

RECEIVED  
B.L.M. AZ STATE OFFICE

1999 JUN 22 A 11:30

NOTICE IS HEREBY GIVEN that the Navajo No. 8 lode mining claim, more fully described below, is hereby amended by AMT (USA) INC., whose address is 7400 North Oracle Road, Suite 343, Tucson, Arizona 85704. This is an amendment of the Navajo No. 8 lode mining claim located on June 24, 1991, a copy of the location notice of which is of record in Docket 1758 at page 827 in the office of the Recorder of Pinal County, Arizona. The BLM Serial Number assigned to this claim is A MC No. 316097. The length of this claim is approximately 1500 feet and the width is approximately 600 feet and the general course of this claim is from Northwest to Southeast. This claim is situated in the Bunker Hill (Copper Creek) Mining District, Pinal County, Arizona. This claim, as amended, runs from the location monument on which this amended notice is posted approximately 10 feet in a North 64 degrees 53 minutes 30 seconds West direction to the Northwest end center monument and approximately 1490 feet in a South 64 degrees 53 minutes 30 seconds East direction to the Southeast end center monument and is also marked by six additional monuments, one at each corner and one at the center of each endline of the claim, making the claim in the form of a parallelogram. The location monument at which this amended notice is posted is situated within Section 10, T. 8 S., R. 18 E., G. & S.R.M., and this claim encompasses portions of the following quarter section subdivisions:

SW Quarter of Section 10, T. 8 S. R. 18 E. G. & S.R.M.

The location of this claim with reference to some natural or permanent monument and additional information (if any) concerning its locality are as follows: the amended location monument at which this notice is posted lies approximately 4754 feet in a North 59 degrees 13 minutes West direction from the Southeast Corner of Section 10 T. 8 S. R. 18 E. G. & S.R.M. From the Northeast Corner of Navajo No. 8, Corner No. 3 (being the Southeast Corner) of Old Reliable patented lode mining claim, Mineral Survey No. 4059, bears North 32 degrees 12 minutes East for a distance of 604.6 feet. The northerly sideline of this claim joins the southerly sideline of the Navajo No. 7 mining claim.

This amendment is made for purposes of more accurately describing the boundaries hereof, correcting errors or omissions (if any) contained in the original location notice and to acquire any open areas within the boundaries hereof that were not open on the date of the original location hereof. This amendment is made without waiver of the rights previously acquired under the original location hereof and if for any reason this notice fails as an amendment, it shall serve as an original location of the ground included within this notice.

DATED AND POSTED on the ground this 23<sup>rd</sup> day of March, 1999.

AMT (USA) INC.

By: James G. Clark

3

when recorded mail to :  
Timothy M. Marsh  
AMT (USA) Inc.  
7400 North Oracle Rd Suite 343  
Tucson, AZ 85704

RECEIVED  
B.L.M. AZ STATE OFFICE  
1999 JUN 22 A, 11:30



OFFICIAL RECORDS OF  
PINAL COUNTY RECORDER  
LAURA DEAN-LYTTLE

DATE: 05/28/99 TIME: 1025  
FEE : 10.00  
PAGES: 3  
FEE NO: 1999-024434

(The above space reserved for recording information )

CAPTION HEADING

Amended Notice of Location  
(Lode)

DO NOT DISCARD THIS SHEET. THIS COVER PAGE IS RECORDED AS PART OF YOUR DOCUMENT. THE CERTIFICATE OF RECORDATION WITH THE FEE NUMBER IN THE UPPER RIGHT CORNER IS THE PERMANENT REFERENCE NUMBER OF THIS DOCUMENT IN THE PINAL COUNTY RECORDER'S OFFICE.

91-017890

UNITED STATES  
DEPARTMENT OF THE INTERIOR  
BUREAU OF LAND MANAGEMENT

RECEIPT AND ACCOUNTING ADVICE

NO. 2480385  
06/22/99

07

CD/AZ

3 7 12

35.00

Subject: AMENDMENTS

Applicant: TIMOTHY M MARSH  
AAMT (USA) INC  
7400 NORTH ORACLE RD #343  
TUCSON AZ 85704

CC

Remitter:

Assignor:

LEASE MANAGEMENT DATA  NEW  UPDATE  PAYMENT

ORIGINAL SERIAL NO.	ASG.	TYPE	ST.	CTY.	FUND SYMBOL	ACRES/UNITS	RATE
AMC 316096 ET AL	(7)						

AMOUNT	ANV. DATE	EXP. DATE	BILL CYC.	S/C	DISTRICT	NEXT BILL	MISC. DATA	U of M	ACTUAL UNITS

ASSIGNMENT SERIAL NO.	ASG.	TYPE	ST.	CTY.	FUND SYMBOL	ACRES/UNITS	RATE

AMOUNT	ANV. DATE	EXP. DATE	BILL CYC.	S/C	DISTRICT	NEXT BILL	MISC. DATA	U of M	ACTUAL UNITS

APPLY REMITTANCE

ACTION	FUND SYMBOL	CTY.	AMOUNT
FILING FEE			
RENTAL			
UNEARNED			
REFUND			
TOTAL			
AMOUNT DUE			

Remarks:

BY:

DATE:

- Lease in Escrow?
  - KGS?
  - Auto Escalates?
  - Auto Renew?
- Of Interest?  
Operating Rights?  
Operator  
Bond Filed?

FOR MMS USE ONLY

BILLEE	FOREST REFUGE
NUMBER	
OCS SECTION	
CODE	

0514

1758-827

RECEIVED  
B.L.S.  
ARIZONA STATE OFFICE

AUG 13 12 46 PM '91

LOCATION NOTICE  
LODE CLAIM



OFFICIAL RECORDS OF  
PINAL COUNTY RECORDER  
KATHLEEN C. FELIX

DATE: 10JUL91 TIME: 0845  
FEE: \$5.00 \$4.00 \$.00  
PAGES: 001  
DOCKET: 1758 PAGE: 827  
INSTRUMENT # 014926

NOTICE IS HEREBY GIVEN that NAVAJO No. 8 lode mining claim has been located by Magma Copper Company, a Delaware corporation, whose address is P.O. Box M, San Manuel, Arizona 85631, on the 27<sup>th</sup> day of JUNE, 1991.

This claim is 1,493.03 feet long and 604.6 feet wide. This notice is posted on a location monument South 64 degrees 53 minutes 30 seconds East a distance of 10 feet from the northwest end center of the claim which is in Section 10, Township 8 S., Range 18 E., G. & S.R.B. & M., and is 10 feet from the northwest end and 1483.03 feet from the southeast end of this claim.

The general course of this claim is from Northwest to Southeast.

*10/08 2/18 E N*

This claim is located in Bunker Hill Mining District, Pinal County, Arizona, and is located in Section 10, where the location monument on which this notice is posted in Township 8 S., Range 18 E., G. & S.R.B. & M. The locality of the claim with reference to some natural object or permanent monument whereby the claim can be identified is as follows:

A MC 316097

From the Northeast Corner of NAVAJO No. 8, Corner No. 3 (being the Southeast Corner) of Old Reliable patented lode mining claim, Mineral Survey No. 4059, bears North 32 degrees 12 minutes West for a distance of 604.6 feet. The northerly sideline of this claim joins the southerly sideline of the Navajo No. 7 mining claim.

DATED AND POSTED on the ground the day and year first above written.

Locator(s)

*Edwin K. ...*  
*Norman M. ...*

STATE OF ARIZONA )  
 ) ss  
COUNTY OF PINAL )

Witness my hand and official seal  
the day and year aforesaid.

I hereby certify that the  
within instrument was filed  
and recorded at request of

County Recorder

Deputy Recorder

on \_\_\_\_\_ at

Page \_\_\_\_\_ M., Docket \_\_\_\_\_

Page \_\_\_\_\_.

Fee: \$3.00

Indexed	Photostat Compared	Blotted
---------	-----------------------	---------



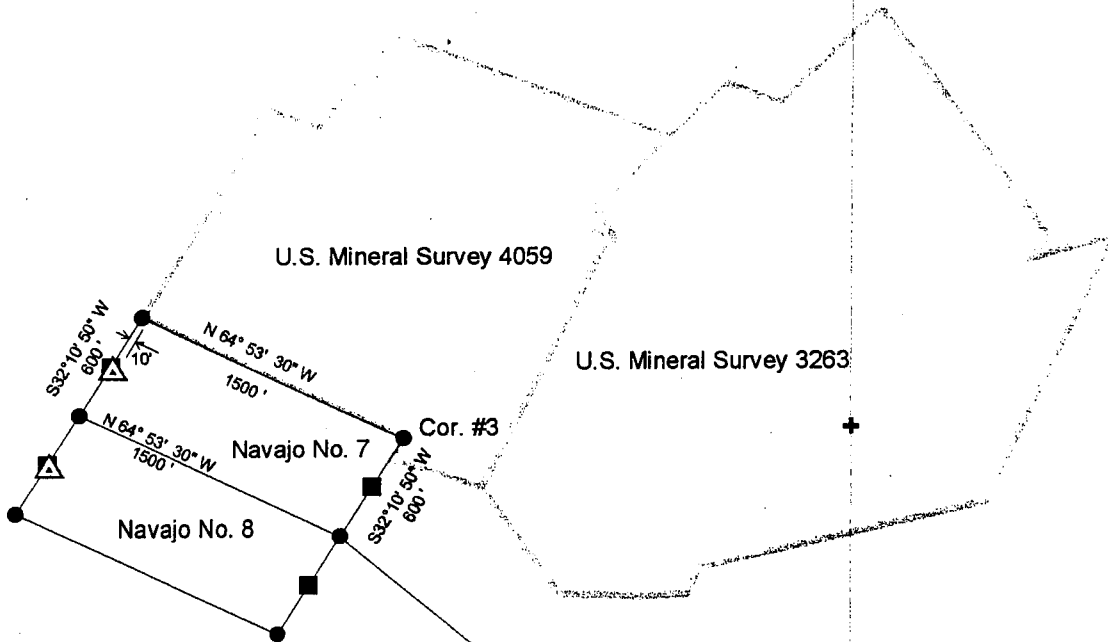
# AMT. (USA) Navajo No. 7 Lode Mining Claim Pinal County, Arizona

RECEIVED  
B.L.M. AZ STATE OFFICE

1999 JUN 22 A 11: 30

S4 S3 T. 8 S., R. 18 E., G&SRBM PHOENIX, ARIZONA

S9 S10 S10 S11



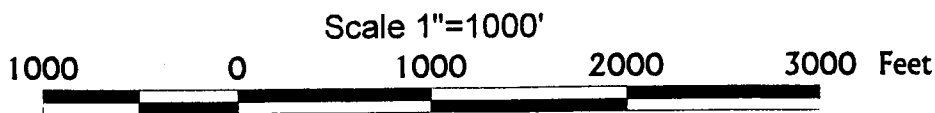
Note: All monuments are 2"x2" posts set in a rock monument. The northeast corner of Navajo No. 7 is the same as Corner No. 3 (being the Southeast Corner) of Old Reliable patented lode claim, U. S. Mineral Survey 4059. The northerly sideline of this claim joins the southerly sideline of the Old Reliable patented lode claim, and the southerly sideline of this claim joins the northerly sideline of the Navajo No. 8 lode claim.

S9 S10 S10 S11

S16 S15 S15 S14

### Legend

- Location Monument
- End Center Monument
- Corner Monument



Dr. Timothy M. Marsh  
AMT (USA) Inc.  
April 22, 1999

AMENDED  
NOTICE OF LOCATION M. AZ STATE OFFICE  
(Lode)

1999 JUL 30 A 11:12

NOTICE IS HEREBY GIVEN that the C.C. No. 12 lode mining claim, more fully described below, is hereby amended by AMT (USA) INC., whose address is 7400 North Oracle Road, Suite 343, Tucson, Arizona 85704, ARIZONA is an amendment of the C.C. No. 12 lode mining claim located on June 24, 1991, a copy of the location notice of which is of record in Docket 1758 at page 828 in the office of the Recorder of Pinal County, Arizona. The BLM Serial Number assigned to this claim is **AMC 316098**. The length of this claim is approximately 1500 feet and the width is approximately 600 feet and the general course of this claim is from Northwest to Southeast. This claim is situated in the Bunker Hill (Copper Creek) Mining District, Pinal County, Arizona. This claim, as amended, runs from the location monument on which this amended notice is posted approximately 300 feet in a North 39 degrees 21 minutes West direction to the northwest end center monument and approximately 1200 feet in a South 39 degrees 21 minutes East direction to the southeast end center monument and is also marked by six additional monuments, one at each corner and one at the center of each endline of the claim, making the claim in the form of a parallelogram. The location monument at which this amended notice is posted is situated within Section 10, T. 8 S., R. 18 E., G. & S.R.M., and this claim encompasses portions of the following quarter section subdivisions:

NE Quarter of Section 10, T. 8 S. R. 18 E. G. & S.R.M.

The location of this claim with reference to some natural or permanent monument and additional information (if any) concerning its locality are as follows: the amended location monument at which this notice is posted lies approximately 2050 feet in a South 72 degrees 09 minutes West direction from the Northeast Corner of Section 10, T. 8 S. R. 18 E. G. & S.R.M. The southeast corner of this mining claim is common to, and identical with, the No. 4 corner (being the northeast corner) of the Fortuna patented lode mining claim, U. S. Mineral Survey No. 4059. The southerly sideline of this claim joins the northerly sideline of the Fortuna mining claim.

This amendment is made for purposes of more accurately describing the boundaries hereof, correcting errors or omissions (if any) contained in the original location notice and to acquire any open areas within the boundaries hereof that were not open on the date of the original location hereof. This amendment is made without waiver of the rights previously acquired under the original location hereof and if for any reason this notice fails as an amendment, it shall serve as an original location of the ground included within this notice.

DATED AND POSTED on the ground this 5<sup>th</sup> day of May, 1999.

AMT (USA) INC.

By: *Robert L. Quiring*

91-17891

3



OFFICIAL RECORDS OF  
PINAL COUNTY RECORDER  
LAURA DEAN-LYTTLE

when recorded mail to :  
Tim Marsh  
AMT (USA) Inc.  
7400 North Oracle Road  
Suite 343  
Tucson, AZ 85704

RECEIVED  
B.L.M. AZ STATE OFFICE  
1999 JUL 30 A 11:12  
PHOENIX, ARIZONA  
DATE: 07/16/99 TIME: 1102  
FEE : 9.00  
PAGES: 3  
FEE NO: 1999-032345

(The above space reserved for recording information )

CAPTION HEADING

AMENDED NOTICE OF LOCATION

DO NOT DISCARD THIS SHEET. THIS COVER PAGE IS RECORDED AS PART OF YOUR DOCUMENT. THE CERTIFICATE OF RECORDATION WITH THE FEE NUMBER IN THE UPPER RIGHT CORNER IS THE PERMANENT REFERENCE NUMBER OF THIS DOCUMENT IN THE PINAL COUNTY RECORDER'S OFFICE.

UNITED STATES  
DEPARTMENT OF THE INTERIOR  
BUREAU OF LAND MANAGEMENT

RECEIPT AND ACCOUNTING ADVICE

NO. 2480541

CD/AZ

07/30/99

Subject: AMENDMENTS

3 8 12

215.00

Applicant:

TIM MARSH  
AMT USA INC  
7400 NORTH ORACLE RD  
TUCSON AZ 85704

CC

Remitter:

Assignor:

LEASE MANAGEMENT DATA									
<input type="checkbox"/> NEW <input type="checkbox"/> UPDATE <input type="checkbox"/> PAYMENT									
ORIGINAL SERIAL NO.	ASG.	TYPE	ST.	CTY.	FUND SYMBOL			ACRES/UNITS	RATE
AMOUNT	ANV. DATE	EXP. DATE	BILL CYC.	S/C	DISTRICT	NEXT BILL	MISC. DATA	U of M	ACTUAL UNIT
ASSIGNMENT SERIAL NO.	ASG.	TYPE	ST.	CTY.	FUND SYMBOL			ACRES/UNITS	RATE
AMOUNT	ANV. DATE	EXP. DATE	BILL CYC.	S/C	DISTRICT	NEXT BILL	MISC. DATA	U of M	ACTUAL UNIT

APPLY REMITTANCE

ACTION	FUND SYMBOL	CTY.	AMOUNT
FILING FEE			
RENTAL			
UNEARNED			
REFUND			
TOTAL			
AMOUNT DUE			

Remarks:

BY:

DATE:

- Lease in Escrow?
- KGS?
- Auto Escalates?
- Auto Renew?

- Of Interest?
- Operating Rights?
- Operator
- Bond Filed?

FOR MMS USE ONLY

BILLEE	FOREST REFUGE
NUMBER	
OCS SECTION	
CODE	



A  
M  
C

3

1

6

0

9

9

CLOSED

AMENDED  
NOTICE OF LOCATION  
(Lode)

RECEIVED  
B.L.M. AZ STATE OFFICE

1999 JUL 30 AM 11:12

NOTICE IS HEREBY GIVEN that the Mary #1 lode mining claim, more fully described below, is hereby amended by AMT (USA) INC., whose address is 7400 North Oracle Road, Suite 343, Tucson, Arizona 85704. This is an amendment of the Mary #1 lode mining claim located on June 24, 1991, a copy of the location notice of which is of record in Docket 1758 at page 830 in the office of the Recorder of Pinal County, Arizona. The BLM Serial Number assigned to this claim is AMC 316100. The length of this claim is approximately 1500 feet and the width is approximately 600 feet and the general course of this claim is from Southeast to Northwest. This claim is situated in the Bunker Hill (Copper Creek) Mining District, Pinal County, Arizona. This claim, as amended, runs from the location monument on which this amended notice is posted approximately 750 feet in a South 64 degrees 07 minutes East direction to the southeast end center monument and approximately 750 feet in a North 64 degrees 07 minutes West direction to the northwest end center monument and is also marked by six additional monuments, one at each corner and one at the center of each endline of the claim, making the claim in the form of a parallelogram. The location monument at which this amended notice is posted is situated within Section 12, T. 8 S., R. 18 E., G. & S.R.M., and this claim encompasses portions of the following quarter section subdivisions:

NE Quarter of Section 11, T. 8 S. R. 18 E. G. & S.R.M.  
NW Quarter of Section 12, T. 8 S. R. 18 E. G. & S.R.M.

The location of this claim with reference to some natural or permanent monument and additional information (if any) concerning its locality are as follows: the amended location monument at which this notice is posted lies approximately 1440 feet in a South 16 degrees 30 minutes East direction from the Northwest Corner of Section 12, T. 8 S. R. 18 E. G. & S.R.M.

This amendment is made for purposes of more accurately describing the boundaries hereof, correcting errors or omissions (if any) contained in the original location notice and to acquire any open areas within the boundaries hereof that were not open on the date of the original location hereof. This amendment is made without waiver of the rights previously acquired under the original location hereof and if for any reason this notice fails as an amendment, it shall serve as an original location of the ground included within this notice.

DATED AND POSTED on the ground this 6<sup>th</sup> day of May, 1999.

AMT (USA) INC.

By: *Richard L. ...*

91-17893

③ E



OFFICIAL RECORDS OF  
PINAL COUNTY RECORDER  
LAURA DEAN-LYTTLE

RECEIVED  
B.L.M. AZ STATE OFFICE

1999 JUL 30 A 11:12

PHOENIX, ARIZONA

DATE: 07/16/99      TIME: 1102  
FEE :            9.00  
PAGES:           3  
FEE NO: 1999-032346

when recorded mail to :  
Tim Marsh  
AMT (USA) Inc.  
7400 North Oracle Road  
Suite 343  
Tucson, AZ 85704

(The above space reserved for recording information )

CAPTION HEADING

AMENDED NOTICE OF LOCATION

DO NOT DISCARD THIS SHEET. THIS COVER PAGE IS RECORDED AS PART OF YOUR DOCUMENT. THE CERTIFICATE OF RECORDATION WITH THE FEE NUMBER IN THE UPPER RIGHT CORNER IS THE PERMANENT REFERENCE NUMBER OF THIS DOCUMENT IN THE PINAL COUNTY RECORDER'S OFFICE.



UNITED STATES  
DEPARTMENT OF THE INTERIOR  
BUREAU OF LAND MANAGEMENT

RECEIPT AND ACCOUNTING ADVICE

NO. 2480541

CD/AZ 07/30/99

Subject: AMENDMENTS

3 8 12

215.00

Applicant:

TIM MARSH  
AMT USA INC  
7400 NORTH ORACLE RD  
TUCSON AZ 85704

CC

Remitter:

Assignor:

LEASE MANAGEMENT DATA										
<input type="checkbox"/> NEW <input type="checkbox"/> UPDATE <input type="checkbox"/> PAYMENT										
ORIGINAL SERIAL NO.	ASG.	TYPE	ST.	CTY.	FUND SYMBOL			ACRES/UNITS	RATE	
AMOUNT	ANV. DATE	EXP. DATE	BILL CYC.	S/C	DISTRICT	NEXT BILL	MISC. DATA	U of M	ACTUAL UNIT	
ASSIGNMENT SERIAL NO.	ASG.	TYPE	ST.	CTY.	FUND SYMBOL			ACRES/UNITS	RATE	
AMOUNT	ANV. DATE	EXP. DATE	BILL CYC.	S/C	DISTRICT	NEXT BILL	MISC. DATA	U of M	ACTUAL UNIT	

APPLY REMITTANCE

ACTION	FUND SYMBOL	CTY.	AMOUNT
FILING FEE			
RENTAL			
UNEARNED			
REFUND			
TOTAL			
AMOUNT DUE			

Remarks:

BY:

DATE:

- Lease in Escrow?
- KGS?
- Auto Escalates?
- Auto Renew?

Of Interest?  
Operating Rights?  
Operator  
Bond Filed?

FOR MMS USE ONLY

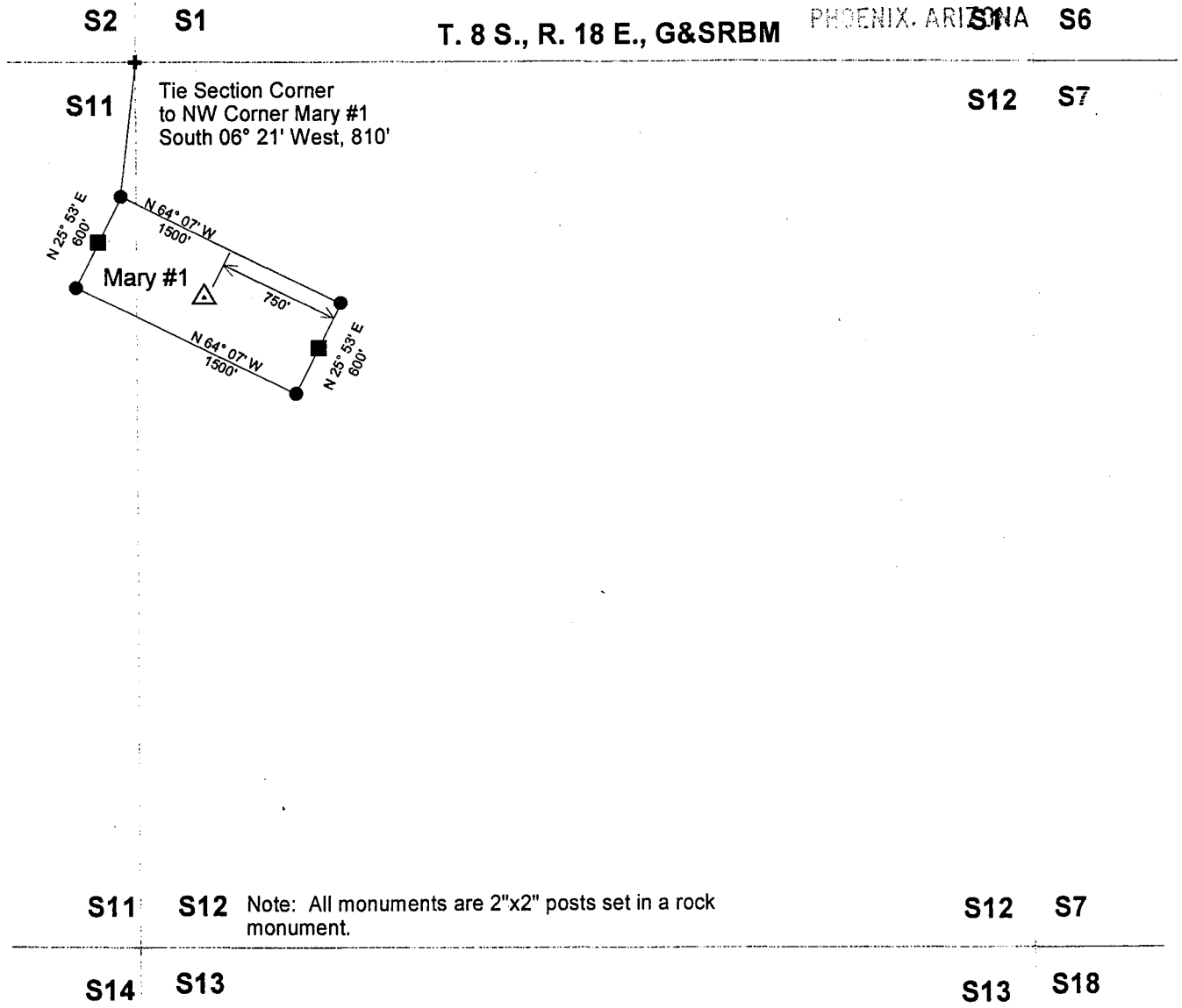
BILLEE NUMBER	OCS SECTION CODE	FOREST REFUGE



# AMT (USA) Mary #1 Lode Mining Claim Pinal County, Arizona

RECEIVED  
B.L.M. AZ STATE OFFICE




1999 JUL 30 A 11: 12

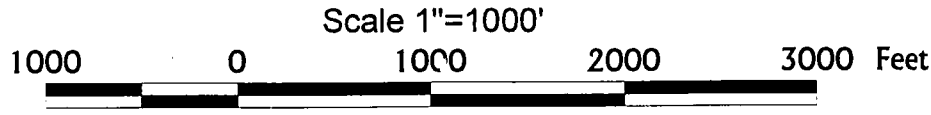


S11 S12 Note: All monuments are 2"x2" posts set in a rock monument. S12 S7

S14 S13 S13 S18

### Legend

-  Location Monument
-  End Center Monument
-  Corner Monument



Dr. Timothy M. Marsh  
AMT (USA) Inc.  
April 22, 1999

AMENDED  
NOTICE OF LOCATION  
(Lode)

RECEIVED  
B.L.M. AZ STATE OFFICE

1999 JUL 30 AM 12  
PINAL COUNTY ARIZONA

NOTICE IS HEREBY GIVEN that the Whippoorwill lode mining claim, and the fully described below, is hereby amended by AMT (USA) INC., whose address is 7400 North Oracle Road, Suite 343, Tucson, Arizona 85704. This is an amendment of the Whippoorwill lode mining claim located on June 24, 1991, a copy of the location notice of which is of record in Docket 1758 at page 831 in the office of the Recorder of Pinal County, Arizona. The BLM Serial Number assigned to this claim is AMC 316101. The length of this claim is approximately 1500 feet and the width is approximately 600 feet and the general course of this claim is from Southwest to Northeast. This claim is situated in the Bunker Hill (Copper Creek) Mining District, Pinal County, Arizona. This claim, as amended, runs from the location monument on which this amended notice is posted approximately 700 feet in a South 72 degrees 55 minutes 45 seconds West direction to the southwest end center monument and approximately 800 feet in a North 72 degrees 55 minutes 45 seconds East direction to the northeast end center monument and is also marked by six additional monuments, one at each corner and one at the center of each endline of the claim, making the claim in the form of a parallelogram. The location monument at which this amended notice is posted is situated within Section 11, T. 8 S., R. 18 E., G. & S.R.M., and this claim encompasses portions of the following quarter section subdivisions:

NW Quarter of Section 11, T. 8 S. R. 18 E. G. & S.R.M.  
NE Quarter of Section 11, T. 8 S. R. 18 E. G. & S.R.M.

The location of this claim with reference to some natural or permanent monument and additional information (if any) concerning its locality are as follows: the amended location monument at which this notice is posted lies approximately 1460 feet in a South 01 degrees East direction from the Quarter Corner between Sections 2 and 11, T. 8 S. R. 18 E. G. & S.R.M.

This amendment is made for purposes of more accurately describing the boundaries hereof, correcting errors or omissions (if any) contained in the original location notice and to acquire any open areas within the boundaries hereof that were not open on the date of the original location hereof. This amendment is made without waiver of the rights previously acquired under the original location hereof and if for any reason this notice fails as an amendment, it shall serve as an original location of the ground included within this notice.

DATED AND POSTED on the ground this 5<sup>th</sup> day of May, 1999.

AMT (USA) INC.

By: *Robert J. Pauling*

91-17894

3



OFFICIAL RECORDS OF  
PINAL COUNTY RECORDER  
LAURA DEAN-LYTTLE

RECEIVED  
B.L.M. AZ STATE OFFICE DATE: 07/16/99 TIME: 1102  
FEE : 9.00  
PAGES: 3  
FEE NO: 1999-032347  
1999 JUL 30 A 11: 2  
PHOENIX, ARIZONA

when recorded mail to :  
Tim Marsh  
AMT (USA) Inc.  
7400 North Oracle Road  
Suite 343  
Tucson, AZ 85704

(The above space reserved for recording information )

CAPTION HEADING

AMENDED NOTICE OF LOCATION

DO NOT DISCARD THIS SHEET. THIS COVER PAGE IS RECORDED AS PART OF YOUR DOCUMENT. THE CERTIFICATE OF RECORDATION WITH THE FEE NUMBER IN THE UPPER RIGHT CORNER IS THE PERMANENT REFERENCE NUMBER OF THIS DOCUMENT IN THE PINAL COUNTY RECORDER'S OFFICE.

UNITED STATES  
DEPARTMENT OF THE INTERIOR  
BUREAU OF LAND MANAGEMENT

RECEIPT AND ACCOUNTING ADVICE

NO. 2480541

CD/AZ

07/30/99

Subject: AMENDMENTS

3 8 12

215.00

Applicant:

TIM MARSH  
AMT USA INC  
7400 NORTH ORACLE RD  
TUCSON AZ 85704

CC

Remitter:

Assignor:

LEASE MANAGEMENT DATA									
<input type="checkbox"/> NEW <input type="checkbox"/> UPDATE <input type="checkbox"/> PAYMENT									
ORIGINAL SERIAL NO.	ASG.	TYPE	ST.	CTY.	FUND SYMBOL			ACRES/UNITS	RATE
AMOUNT	ANV. DATE	EXP. DATE	BILL CYC.	S/C	DISTRICT	NEXT BILL	MISC. DATA	U of M	ACTUAL UNIT
ASSIGNMENT SERIAL NO.	ASG.	TYPE	ST.	CTY.	FUND SYMBOL			ACRES/UNITS	RATE
AMOUNT	ANV. DATE	EXP. DATE	BILL CYC.	S/C	DISTRICT	NEXT BILL	MISC. DATA	U of M	ACTUAL UNIT

APPLY REMITTANCE			
ACTION	FUND SYMBOL	CTY.	AMOUNT
FILING FEE			
RENTAL			
UNEARNED			
REFUND			
TOTAL			
AMOUNT DUE			

Remarks:

BY:

DATE:

- Lease in Escrow?
- KGS?
- Auto Escalates?
- Auto Renew?

- Of Interest?
- Operating Rights?
- Operator
- Bond Filed?

FOR MMS USE ONLY

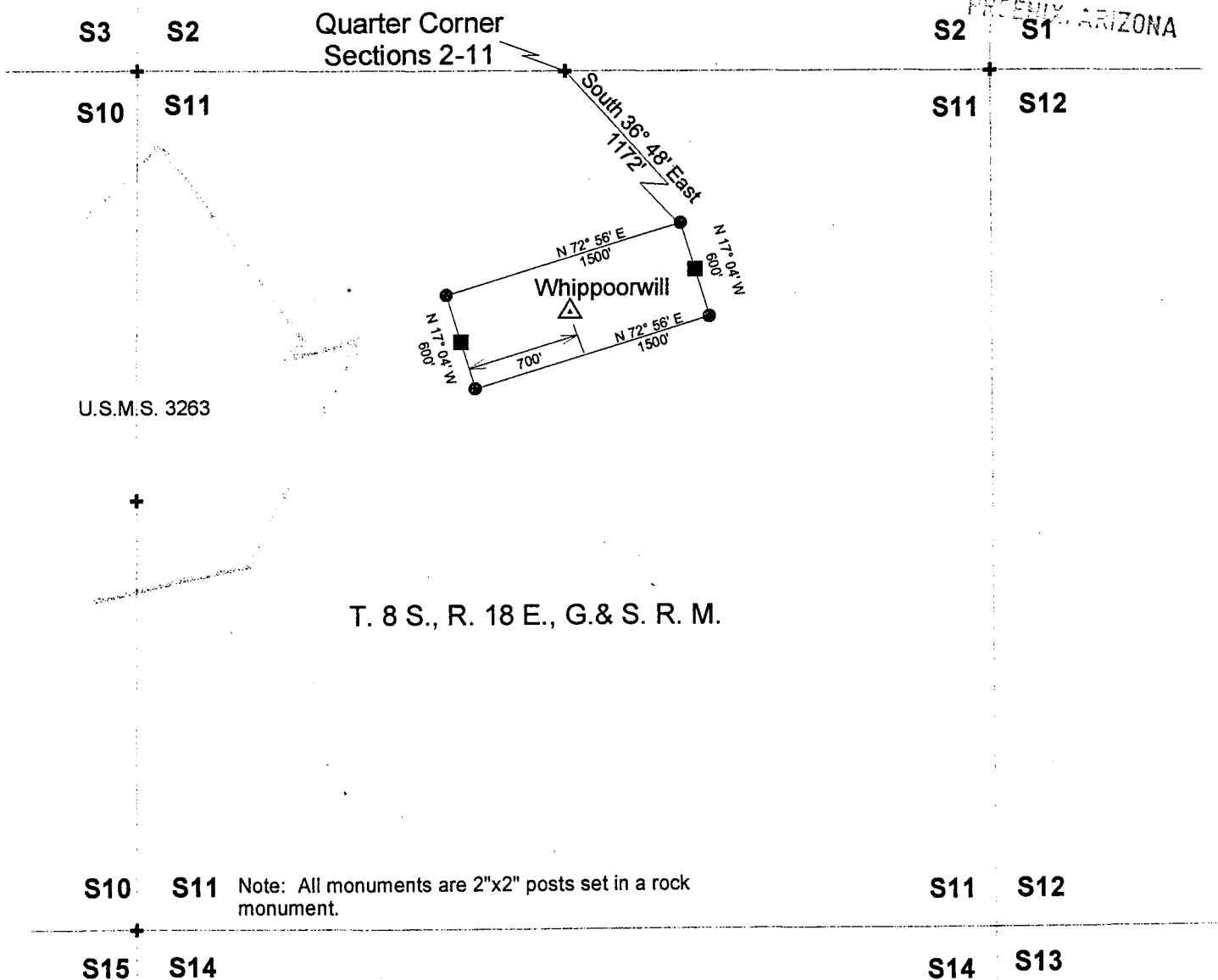
BILLEE	FOREST REFUGE
NUMBER	
OCS SECTION	
CODE	



# AMT (USA) Whippoorwill Lode Mining Claim Pinal County, Arizona

RECEIVED  
B.L.M. AZ STATE OFFICE  
1999 JUL 30 A 11: 12

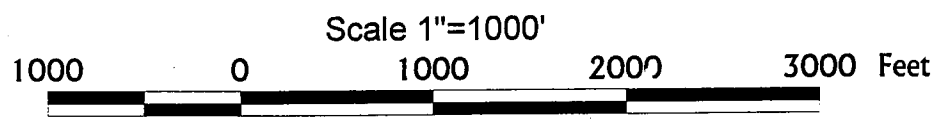
PHOENIX, ARIZONA



Note: All monuments are 2"x2" posts set in a rock monument.

### Legend

- Location Monument
- End Center Monument
- Corner Monument



Dr. Timothy M. Marsh  
AMT (USA) Inc.  
April 22, 1999



RECEIVED  
B.L.M. AZ STATE OFFICE

AMENDED  
NOTICE OF LOCATION  
(Lode)

1999 JUL 30 A 11:13

NOTICE IS HEREBY GIVEN that the Redondo lode mining claim, more fully described below, is hereby amended by AMT (USA) INC., whose address is <sup>PINAL COUNTY, ARIZONA</sup> North Oracle Road, Suite 343, Tucson, Arizona 85704. This is an amendment of the Redondo lode mining claim located on June 24, 1991, a copy of the location notice of which is of record in Docket 1758 at page 832 in the office of the Recorder of Pinal County, Arizona. The BLM Serial Number assigned to this claim is **AMC 316102**. The length of this claim is approximately 1500 feet and the width is approximately 600 feet and the general course of this claim is from Northwest to Southeast. This claim is situated in the Bunker Hill (Copper Creek) Mining District, Pinal County, Arizona. This claim, as amended, runs from the location monument on which this amended notice is posted approximately 300 feet in a North 15 degrees 18 minutes West direction to the northwest end center monument and approximately 1200 feet in a South 15 degrees 18 minutes East direction to the southeast end center monument and is also marked by six additional monuments, one at each corner and one at the center of each endline of the claim, making the claim in the form of a parallelogram. The location monument at which this amended notice is posted is situated within Section 11, T. 8 S., R. 18 E., G. & S.R.M., and this claim encompasses portions of the following quarter section subdivisions:

NE Quarter of Section 11, T. 8 S. R. 18 E. G. & S.R.M.  
SE Quarter of Section 11, T. 8 S. R. 18 E. G. & S.R.M.

The location of this claim with reference to some natural or permanent monument and additional information (if any) concerning its locality are as follows: the amended location monument at which this notice is posted lies approximately 1470 feet in a North 64 degrees West direction from the Quarter Corner between Sections 11 and 12, T. 8 S. R. 18 E. G. & S.R.M.

This amendment is made for purposes of more accurately describing the boundaries hereof, correcting errors or omissions (if any) contained in the original location notice and to acquire any open areas within the boundaries hereof that were not open on the date of the original location hereof. This amendment is made without waiver of the rights previously acquired under the original location hereof and if for any reason this notice fails as an amendment, it shall serve as an original location of the ground included within this notice.

DATED AND POSTED on the ground this 6<sup>th</sup> day of May, 1999.

AMT (USA) INC.


By: *Robert L. Quibby*

91-17895

3

when recorded mail to :  
Tim Marsh  
AMT (USA) Inc.  
7400 North Oracle Road  
Suite 343  
Tucson, AZ 85704

RECEIVED  
B.L.M. AZ STATE OFFICE  
1999 JUL 30 A 11: 3  
PHOENIX, ARIZONA



**OFFICIAL RECORDS OF  
PINAL COUNTY RECORDER**  
LAURA DEAN-LYTTLE

DATE: 07/16/99      TIME: 1102  
FEE :                    9.00  
PAGES:                 3  
FEE NO: 1999-032348

(The above space reserved for recording information )

**CAPTION HEADING**

AMENDED NOTICE OF LOCATION

**DO NOT DISCARD THIS SHEET. THIS COVER PAGE IS RECORDED AS PART OF YOUR DOCUMENT. THE CERTIFICATE OF RECORDATION WITH THE FEE NUMBER IN THE UPPER RIGHT CORNER IS THE PERMANENT REFERENCE NUMBER OF THIS DOCUMENT IN THE PINAL COUNTY RECORDER'S OFFICE.**

UNITED STATES  
DEPARTMENT OF THE INTERIOR  
BUREAU OF LAND MANAGEMENT

RECEIPT AND ACCOUNTING ADVICE

NO. 2480541

CD/AZ

07/30/99

Subject: AMENDMENTS

3 8 12

215.00

Applicant:

TIM MARSH  
AMT USA INC  
7400 NORTH ORACLE RD  
TUCSON AZ 85704

CC

Remitter:

Assignor:

LEASE MANAGEMENT DATA									
<input type="checkbox"/> NEW <input type="checkbox"/> UPDATE <input type="checkbox"/> PAYMENT									
ORIGINAL SERIAL NO.	ASG.	TYPE	ST.	CTY.	FUND SYMBOL			ACRES/UNITS	RATE
AMOUNT	ANV. DATE	EXP. DATE	BILL CYC.	S/C	DISTRICT	NEXT BILL	MISC. DATA	U of M	ACTUAL UNIT
ASSIGNMENT SERIAL NO.	ASG.	TYPE	ST.	CTY.	FUND SYMBOL			ACRES/UNITS	RATE
AMOUNT	ANV. DATE	EXP. DATE	BILL CYC.	S/C	DISTRICT	NEXT BILL	MISC. DATA	U of M	ACTUAL UNIT

APPLY REMITTANCE			
ACTION	FUND SYMBOL	CTY.	AMOUNT
FILING FEE			
RENTAL			
UNEARNED			
REFUND			
TOTAL			
AMOUNT DUE			

Remarks:

BY: \_\_\_\_\_ DATE: \_\_\_\_\_

<input type="checkbox"/> Lease in Escrow?	Of Interest?
<input type="checkbox"/> KGS?	Operating Rights?
<input type="checkbox"/> Auto Escalates?	Operator
<input type="checkbox"/> Auto Renew?	Bond Filed?

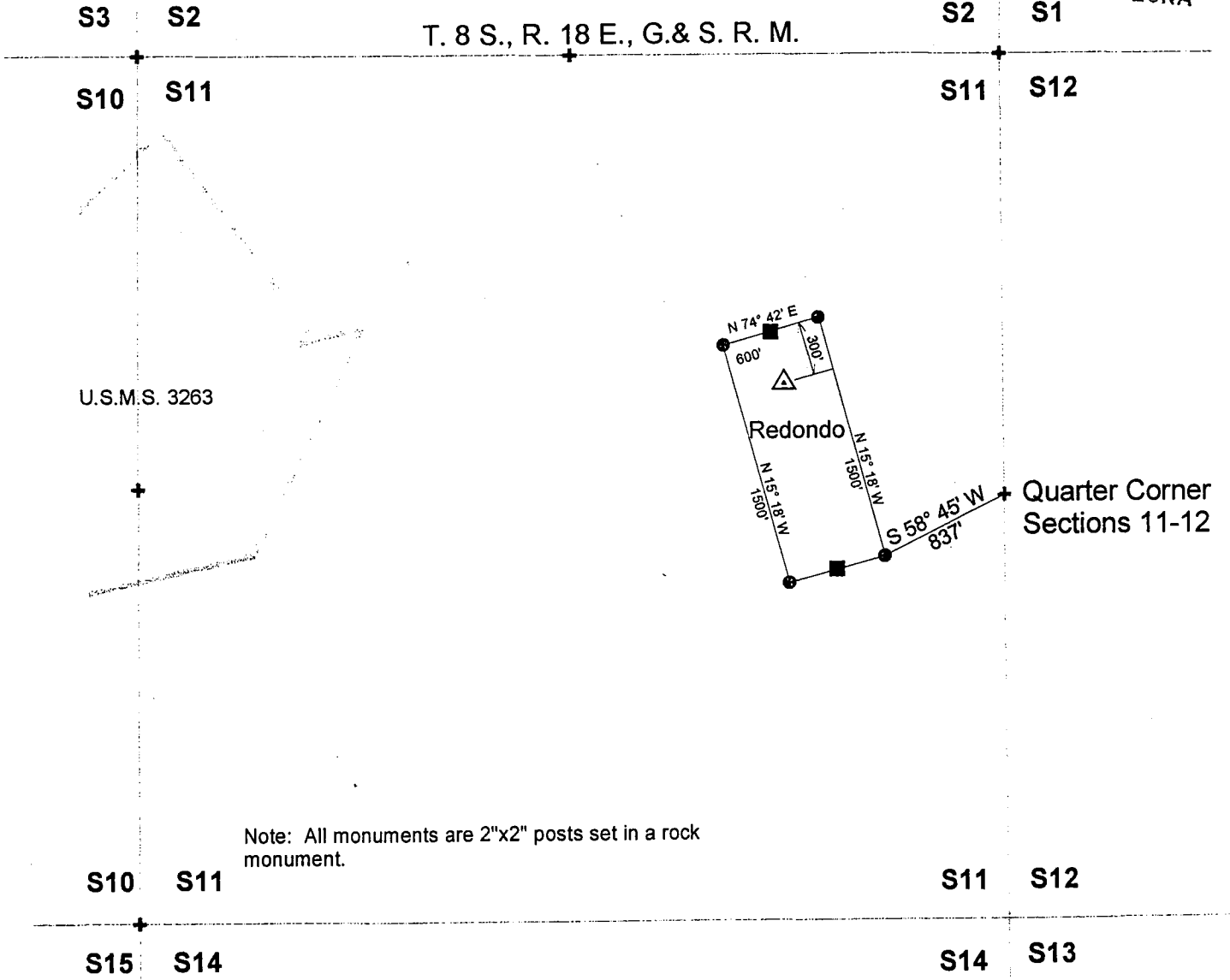
FOR MMS USE ONLY	
BILLEE NUMBER	FOREST REFUGE
OCS SECTION CODE	



# AMT (USA) Redondo Lode Mining Claim Pinal County, Arizona

RECEIVED  
B.L.M. AZ STATE OFFICE  
1999 JUL 30 A 11:13

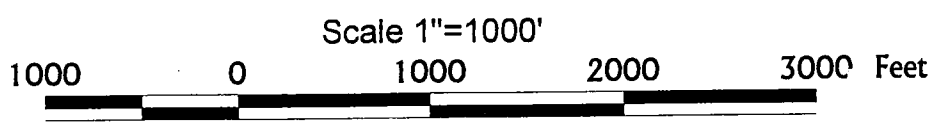
PHOENIX, ARIZONA



Note: All monuments are 2"x2" posts set in a rock monument.

### Legend

- Location Monument
- End Center Monument
- Corner Monument



Dr. Timothy M. Marsh  
AMT (USA) Inc.  
April 22, 1999

AMENDED  
NOTICE OF LOCATION  
(Lode)

RECEIVED  
B.L.M. AZ STATE OFFICE

1999 JUN 22 AM 11:31  
PHOENIX, ARIZONA

NOTICE IS HEREBY GIVEN that the Paloma lode mining claim described below, is hereby amended by AMT (USA) INC., whose address is 7400 North Oracle Road, Suite 343, Tucson, Arizona 85704. This is an amendment of the Paloma lode mining claim located on June 24, 1991, a copy of the location notice of which is of record in Docket 1758 at page 833 in the office of the Recorder of Pinal County, Arizona. The BLM Serial Number assigned to this claim is A MC No. 316103. The length of this claim is approximately 1500 feet and the width is approximately 600 feet and the general course of this claim is from Northwest to Southeast. This claim is situated in the Bunker Hill (Copper Creek) Mining District, Pinal County, Arizona. This claim, as amended, runs from the location monument on which this amended notice is posted approximately 300 feet in a North 65 degrees 26 minutes West direction to the Northwest end center monument and approximately 1200 feet in a South 65 degrees 26 minutes East direction to the Southeast end center monument and is also marked by six additional monuments, one at each corner and one at the center of each endline of the claim, making the claim in the form of a parallelogram. The location monument at which this amended notice is posted is situated within Section 11, T. 8 S., R. 18 E., G. & S.R.M., and this claim encompasses portions of the following quarter section subdivisions:

NW Quarter of Section 11, T. 8 S. R. 18 E. G. & S.R.M.

The location of this claim with reference to some natural or permanent monument and additional information (if any) concerning its locality are as follows: the amended location monument at which this notice is posted lies approximately 1598 feet in a South 30 degrees 5 minutes East direction from the Northwest Corner of Section 11 T. 8 S. R. 18 E. G. & S.R.M.

This amendment is made for purposes of more accurately describing the boundaries hereof, correcting errors or omissions (if any) contained in the original location notice and to acquire any open areas within the boundaries hereof that were not open on the date of the original location hereof. This amendment is made without waiver of the rights previously acquired under the original location hereof and if for any reason this notice fails as an amendment, it shall serve as an original location of the ground included within this notice.

DATED AND POSTED on the ground this 23rd day of March, 1999.

AMT (USA) INC.

By: 

3



OFFICIAL RECORDS OF  
PINAL COUNTY RECORDER  
LAURA DEAN-LYTTLE

RECEIVED  
B.L.M. AZ STATE OFFICE

DATE: 05/28/99 TIME: 1025  
FEE : 10.00  
PAGES: 3  
FEE NO: 1999-024435

when recorded mail to :  
Timothy M. Marsh  
AMT (USA) Inc.  
7400 North Oracle Rd Suite 347  
Tucson, AZ 85704

(The above space reserved for recording information )

**CAPTION HEADING**

Amended Notice of Location  
(Lode)

**DO NOT DISCARD THIS SHEET. THIS COVER PAGE IS RECORDED AS PART OF YOUR DOCUMENT. THE CERTIFICATE OF RECORDATION WITH THE FEE NUMBER IN THE UPPER RIGHT CORNER IS THE PERMANENT REFERENCE NUMBER OF THIS DOCUMENT IN THE PINAL COUNTY RECORDER'S OFFICE.**

91-017896

UNITED STATES  
DEPARTMENT OF THE INTERIOR  
BUREAU OF LAND MANAGEMENT

RECEIPT AND ACCOUNTING ADVICE

NO. 2480385 07  
06/22/99

CD/AZ

3 7 12

35.00

Subject: AMENDMENTS

Applicant:

TIMOTHY M MARSH  
AAMT (USA) INC  
7400 NORTH ORACLE RD #343 CC  
TUCSON AZ 85704

Remitter:

Assignor:

LEASE MANAGEMENT DATA  NEW  UPDATE  PAYMENT

ORIGINAL SERIAL NO.	ASG.	TYPE	ST.	CTY.	FUND SYMBOL	ACRES/UNITS	RATE
AMC 316096 ET AL	(7)						

AMOUNT	ANV. DATE	EXP. DATE	BILL CYC.	S/C	DISTRICT	NEXT BILL	MISC. DATA	U of M	ACTUAL UNITS

ASSIGNMENT SERIAL NO.	ASG.	TYPE	ST.	CTY.	FUND SYMBOL	ACRES/UNITS	RATE

AMOUNT	ANV. DATE	EXP. DATE	BILL CYC.	S/C	DISTRICT	NEXT BILL	MISC. DATA	U of M	ACTUAL UNITS

APPLY REMITTANCE

ACTION	FUNDSYMBOL	CTY.	AMOUNT
FILING FEE			
RENTAL			
UNEARNED			
REFUND			
TOTAL			
AMOUNT DUE			

Remarks:

BY:

DATE:

- Lease in Escrow?
- KGS? Of Interest?
- Auto Escalates? Operating Rights?
- Auto Renew? Operator
- Bond Filed?

FOR MMS USE ONLY

BILLEE NUMBER	FOREST REFUGE
OCS SECTION CODE	

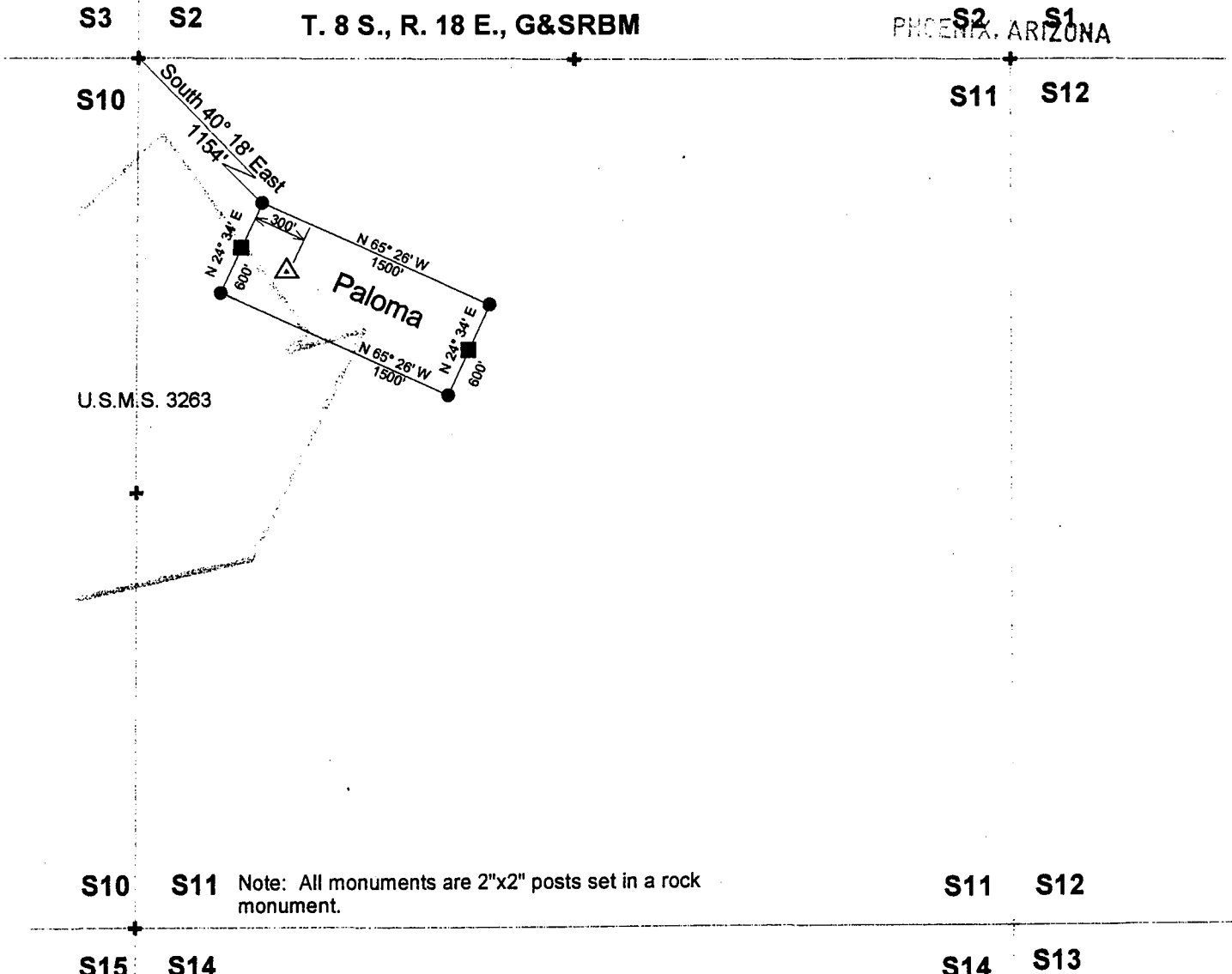




# AMT (USA) Paloma Lode Mining Claim Pinal County, Arizona

RECEIVED  
B.L.M. AZ STATE OFFICE

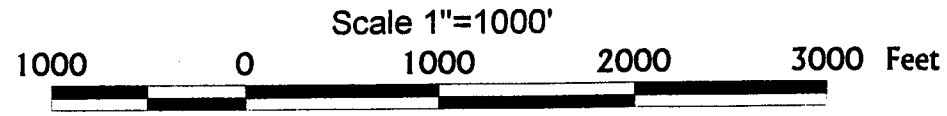
1999 JUN 22 A 11: 31



**S10 S11** Note: All monuments are 2"x2" posts set in a rock monument.

### Legend

- Location Monument
- End Center Monument
- Corner Monument



Dr. Timothy M. Marsh  
AMT (USA) Inc.  
April 22, 1999

AMENDED  
NOTICE OF LOCATION  
(Lode)

RECEIVED  
B.L.M. AZ STATE OFFICE

1999 JUL 30 A 11:13

NOTICE IS HEREBY GIVEN that the Paloma Fraction lode mining claim, more fully described below, is hereby amended by AMT (USA) INC., whose address is 7400 North Oracle Road, Suite 343, Tucson, Arizona 85704. This is an amendment of the PALOMA FRACTION lode mining claim located on June 24, 1991, a copy of the location notice of which is of record in Docket 1758 at page 834 in the office of the Recorder of Pinal County, Arizona. The BLM Serial Number assigned to this claim is A MC No. 316104. The length of this claim is approximately 1500 feet and the width is approximately 600 feet and the general course of this claim is from Northwest to Southeast. This claim is situated in the Bunker Hill (Copper Creek) Mining District, Pinal County, Arizona. This claim, as amended, runs from the location monument on which this amended notice is posted approximately 300 feet in a North 65 degrees 26 minutes West direction to the Northwest end center monument and approximately 1200 feet in a South 65 degrees 26 minutes East direction to the Southeast end center monument and is also marked by six additional monuments, one at each corner and one at the center of each endline of the claim, making the claim in the form of a parallelogram. The location monument at which this amended notice is posted is situated within Section 11, T. 8 S., R. 18 E., G. & S.R.M., and this claim encompasses portions of the following quarter section subdivisions:

NW Quarter of Section 11, T. 8 S. R. 18 E. G. & S.R.M.

The location of this claim with reference to some natural or permanent monument and additional information (if any) concerning its locality are as follows: the amended location monument at which this notice is posted lies approximately 2005 feet in a South 30 degrees 21 minutes East direction from the Northwest Corner of Section 11 T. 8 S. R. 18 E. G. & S.R.M.

This amendment is made for purposes of more accurately describing the boundaries hereof, correcting errors or omissions (if any) contained in the original location notice and to acquire any open areas within the boundaries hereof that were not open on the date of the original location hereof. This amendment is made without waiver of the rights previously acquired under the original location hereof and if for any reason this notice fails as an amendment, it shall serve as an original location of the ground included within this notice.

DATED AND POSTED on the ground this 6<sup>th</sup> day of May, 1999.


AMT (USA) INC.

By: *Roderick Salazar*

91-17897

③ E

**OFFICIAL RECORDS OF  
PINAL COUNTY RECORDER  
LAURA DEAN-LYTTLE**



RECEIVED  
B.L.M. AZ. STATE OFFICE

DATE: 07/16/99      TIME: 1102  
 FEE :                    9.00  
 PAGES:                 3  
 FEE NO: 1999-032349

1999 JUL 30 A 11:18  
 PHOENIX, ARIZONA

when recorded mail to :  
 Tim Marsh  
 AMT (USA) Inc.  
 7400 North Oracle Road  
 Suite 343  
 Tucson, AZ 85704

(The above space reserved for recording information )

**CAPTION HEADING**

AMENDED NOTICE OF LOCATION

**DO NOT DISCARD THIS SHEET. THIS COVER PAGE IS RECORDED AS PART OF YOUR DOCUMENT. THE CERTIFICATE OF RECORDATION WITH THE FEE NUMBER IN THE UPPER RIGHT CORNER IS THE PERMANENT REFERENCE NUMBER OF THIS DOCUMENT IN THE PINAL COUNTY RECORDER'S OFFICE.**

UNITED STATES  
DEPARTMENT OF THE INTERIOR  
BUREAU OF LAND MANAGEMENT

RECEIPT AND ACCOUNTING ADVICE

No. 2480541

CD/AZ

07/30/99

Subject: AMENDMENTS

3 8 12

215.00

Applicant:

TIM MARSH  
AMT USA INC  
7400 NORTH ORACLE RD  
TUCSON AZ 85704

CC

Remitter:

Assignor:

LEASE MANAGEMENT DATA										
<input type="checkbox"/> NEW <input type="checkbox"/> UPDATE <input type="checkbox"/> PAYMENT										
ORIGINAL SERIAL NO.	ASG.	TYPE	ST.	CTY.	FUND SYMBOL			ACRES/UNITS	RATE	
AMOUNT	ANV. DATE	EXP. DATE	BILL CYC.	S/C	DISTRICT	NEXT BILL	MISC. DATA	U of M	ACTUAL UNIT	
ASSIGNMENT SERIAL NO.	ASG.	TYPE	ST.	CTY.	FUND SYMBOL			ACRES/UNITS	RATE	
AMOUNT	ANV. DATE	EXP. DATE	BILL CYC.	S/C	DISTRICT	NEXT BILL	MISC. DATA	U of M	ACTUAL UNIT	

APPLY REMITTANCE			
ACTION	FUND SYMBOL	CTY.	AMOUNT
FILING FEE			
RENTAL			
UNEARNED			
REFUND			
TOTAL			
AMOUNT DUE			

Remarks:

BY: \_\_\_\_\_ DATE: \_\_\_\_\_

Lease in Escrow?  
 KGS?  
 Auto Escalates?  
 Auto Renew?

Of Interest?  
 Operating Rights?  
 Operator  
 Bond Filed?

FOR MMS USE ONLY		
BILLEE NUMBER	FOREST REFUGE	
OCS SECTION CODE		



# AMT (USA) Paloma Fraction Lode Mining Claim Pinal County, Arizona

RECEIVED  
D.L.H. AZ STATE OFFICE

1999 JUL 30 A 11:13

PHOENIX, ARIZONA

S2 S1

T. 8 S., R. 18 E., G. & S. R. M.

S3

S2

S10

S11

S12

U.S.M.S. 3263

S10

S11

Note: All monuments are 2"x2" posts set in a rock monument.

S11

S12




S15

S14

S14


S13

### Legend

-  Location Monument
-  End Center Monument
-  Corner Monument



Scale 1"=1000'



Dr. Timothy M. Marsh  
AMT (USA) Inc.  
April 22, 1999

AMENDED  
NOTICE OF LOCATION  
(Lode)

RECEIVED  
B.L.M. AZ STATE OFFICE

1999 JUL 30 A 11:13

NOTICE IS HEREBY GIVEN that the Morningside lode mining claim, more fully described below, is hereby amended by AMT (USA) INC., whose address is 7400 North Oracle Road, Suite 343, Tucson, Arizona 85704. This is an amendment of the Morningside lode mining claim located on June 24, 1991, a copy of the location notice of which is of record in Docket 1758 at page 835 in the office of the Recorder of Pinal County, Arizona. The BLM Serial Number assigned to this claim is AMC 316105. The length of this claim is approximately 1500 feet and the width is approximately 600 feet and the general course of this claim is from North to South. This claim is situated in the Bunker Hill (Copper Creek) Mining District, Pinal County, Arizona. This claim, as amended, runs from the location monument on which this amended notice is posted approximately 750 feet in a North 01 degrees 50 minutes 59 seconds East direction to the north end center monument and approximately 750 feet in a South 01 degrees 50 minutes 59 seconds West direction to the south end center monument and is also marked by six additional monuments, one at each corner and one at the center of each endline of the claim, making the claim in the form of a parallelogram. The location monument at which this amended notice is posted is situated within Section 14, T. 8 S., R. 18 E., G. & S.R.M., and this claim encompasses portions of the following quarter section subdivisions:

NW Quarter of Section 14, T. 8 S. R. 18 E. G. & S.R.M.

The location of this claim with reference to some natural or permanent monument and additional information (if any) concerning its locality are as follows: the amended location monument at which this notice is posted lies approximately 1460 feet in a South 52 degrees East direction from the Northwest Corner of Section 14, T. 8 S. R. 18 E. G. & S.R.M.

This amendment is made for purposes of more accurately describing the boundaries hereof, correcting errors or omissions (if any) contained in the original location notice and to acquire any open areas within the boundaries hereof that were not open on the date of the original location hereof. This amendment is made without waiver of the rights previously acquired under the original location hereof and if for any reason this notice fails as an amendment, it shall serve as an original location of the ground included within this notice.

DATED AND POSTED on the ground this 6<sup>TH</sup> day of May, 1999.

AMT (USA) INC.

By: Robert J. Curtis

91-17898



3



OFFICIAL RECORDS OF  
PINAL COUNTY RECORDER  
LAURA DEAN-LYTTLE

RECEIVED  
B.L.M. AZ STATE OFFICE

1999 JUL 30 A 11:13

PHOENIX, ARIZONA

DATE: 07/16/99      TIME: 1102  
FEE :            9.00  
PAGES:           3  
FEE NO: 1999-032350

when recorded mail to :

Tim Marsh  
AMT (USA) Inc.  
7400 North Oracle Road  
Suite 343  
Tucson, AZ 85704

(The above space reserved for recording information )

**CAPTION HEADING**

AMENDED NOTICE OF LOCATION

**DO NOT DISCARD THIS SHEET. THIS COVER PAGE IS RECORDED AS PART OF YOUR DOCUMENT. THE CERTIFICATE OF RECORDATION WITH THE FEE NUMBER IN THE UPPER RIGHT CORNER IS THE PERMANENT REFERENCE NUMBER OF THIS DOCUMENT IN THE PINAL COUNTY RECORDER'S OFFICE.**

UNITED STATES  
DEPARTMENT OF THE INTERIOR  
BUREAU OF LAND MANAGEMENT

RECEIPT AND ACCOUNTING ADVICE

NO. 2480541

CD/AZ

07/30/99

Subject: AMENDMENTS

3 8 12

215.00

Applicant:

TIM MARSH  
AMT USA INC  
7400 NORTH ORACLE RD  
TUCSON AZ 85704

CC

Remitter:

Assignor:

LEASE MANAGEMENT DATA									
<input type="checkbox"/> NEW <input type="checkbox"/> UPDATE <input type="checkbox"/> PAYMENT									
ORIGINAL SERIAL NO.	ASG.	TYPE	ST.	CTY.	FUND SYMBOL			ACRES/UNITS	RATE
AMOUNT	ANV. DATE	EXP. DATE	BILL CYC.	S/C	DISTRICT	NEXT BILL	MISC. DATA	U of M	ACTUAL UNIT
ASSIGNMENT SERIAL NO.	ASG.	TYPE	ST.	CTY.	FUND SYMBOL			ACRES/UNITS	RATE
AMOUNT	ANV. DATE	EXP. DATE	BILL CYC.	S/C	DISTRICT	NEXT BILL	MISC. DATA	U of M	ACTUAL UNIT

APPLY REMITTANCE			
ACTION	FUND SYMBOL	CTY.	AMOUNT
FILING FEE			
RENTAL			
UNEARNED			
REFUND			
TOTAL			
AMOUNT DUE			

Remarks:

BY:

DATE:

<input type="checkbox"/> Lease in Escrow?	Of Interest?
<input type="checkbox"/> KGS?	Operating Rights?
<input type="checkbox"/> Auto Escalates?	Operator
<input type="checkbox"/> Auto Renew?	Bond Filed?

FOR MMS USE ONLY	
BILLEE NUMBER	FOREST REFUGE
OCS SECTION CODE	



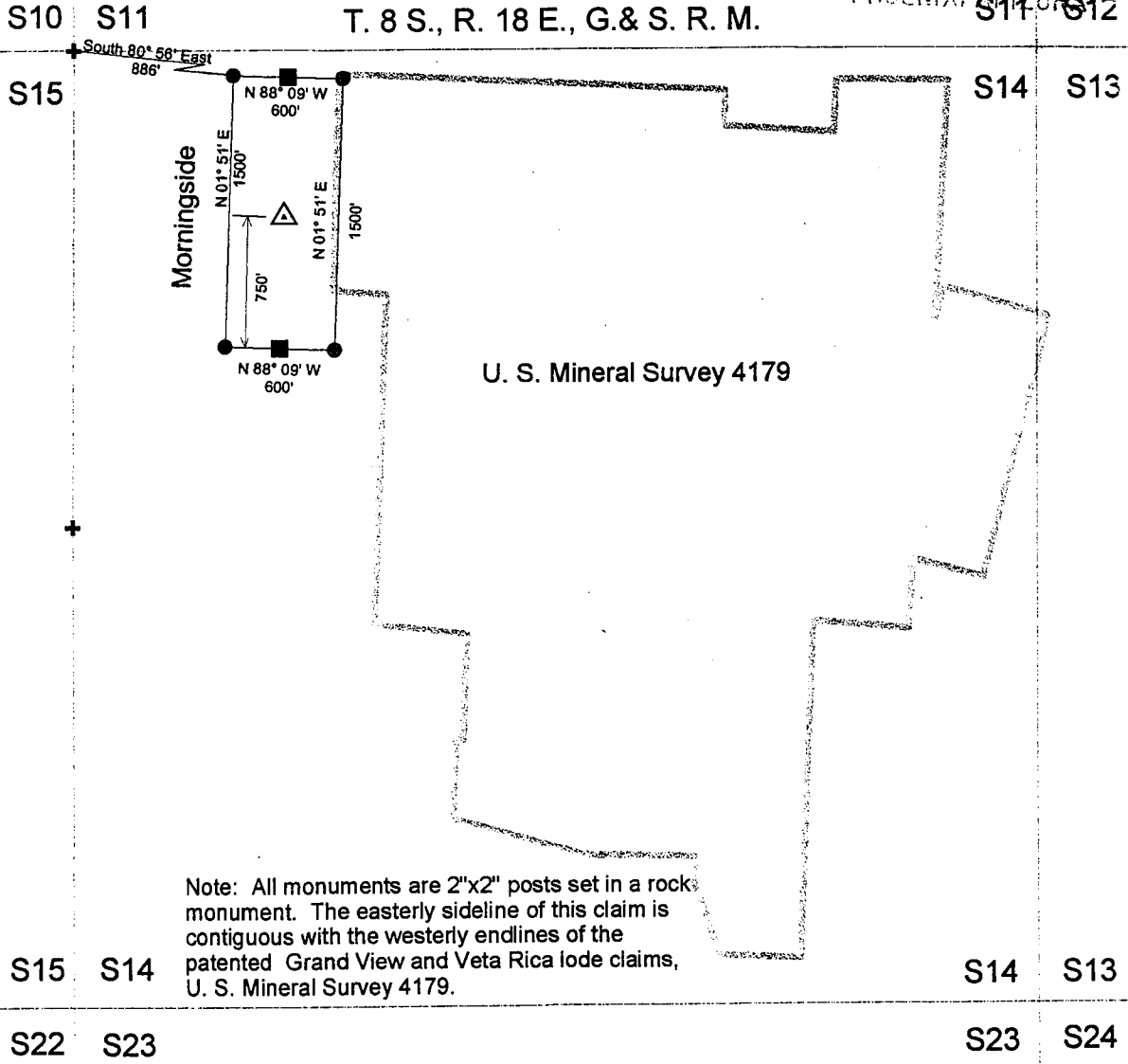
# AMT (USA) Morningside Lode Mining Claim Pinal County, Arizona

RECEIVED  
B.L.M. AZ STATE OFFICE

1999 JUL 30 A 11:13

PHOENIX, ARIZONA

T. 8 S., R. 18 E., G. & S. R. M.




### Legend

- Location Monument
- End Center Monument
- Corner Monument



Scale 1"=1000'



Dr. Timothy M. Marsh  
AMT (USA) Inc.  
April 22, 1999

AMENDED  
NOTICE OF LOCATION  
(Lode)

RECEIVED  
B.L.M. AZ STATE OFFICE

1999 JUL 30 A 11: 13

NOTICE IS HEREBY GIVEN that the Minnesota lode mining claim, more fully described below, is hereby amended by AMT (USA) INC., whose address is 7400 North Oracle Road, Suite 343, Tucson, Arizona 85704. This is an amendment of the Minnesota lode mining claim located on June 24, 1991, a copy of the location notice of which is of record in Docket 1758 at page 836 in the office of the Recorder of Pinal County, Arizona. The BLM Serial Number assigned to this claim is AMC 316106. The length of this claim is approximately 1500 feet and the width is approximately 600 feet and the general course of this claim is from Southwest to Northeast. This claim is situated in the Bunker Hill (Copper Creek) Mining District, Pinal County, Arizona. This claim, as amended, runs from the location monument on which this amended notice is posted approximately 300 feet in a South 72 degrees 55 minutes 45 seconds West direction to the southwest end center monument and approximately 1200 feet in a North 72 degrees 55 minutes 45 seconds East direction to the northeast end center monument and is also marked by six additional monuments, one at each corner and one at the center of each endline of the claim, making the claim in the form of a parallelogram. The location monument at which this amended notice is posted is situated within Section 11, T. 8 S., R. 18 E., G. & S.R.M., and this claim encompasses portions of the following quarter section subdivisions:

NW Quarter of Section 11, T. 8 S. R. 18 E. G. & S.R.M.  
NE Quarter of Section 11, T. 8 S. R. 18 E. G. & S.R.M.

The location of this claim with reference to some natural or permanent monument and additional information (if any) concerning its locality are as follows: the amended location monument at which this notice is posted lies approximately 2170 feet in a South 04 degrees 45 minutes West direction from the Quarter Corner between Sections 2 and 11, T. 8 S. R. 18 E. G. & S.R.M.

This amendment is made for purposes of more accurately describing the boundaries hereof, correcting errors or omissions (if any) contained in the original location notice and to acquire any open areas within the boundaries hereof that were not open on the date of the original location hereof. This amendment is made without waiver of the rights previously acquired under the original location hereof and if for any reason this notice fails as an amendment, it shall serve as an original location of the ground included within this notice.

DATED AND POSTED on the ground this 6<sup>th</sup> day of May, 1999.

AMT (USA) INC.

By: Rustin L. Lambing

91-17899

3 E



OFFICIAL RECORDS OF  
PINAL COUNTY RECORDER  
LAURA DEAN-LYTTLE

RECEIVED  
B.L.M. AZ STATE OFFICE

1999 JUL 30 A 11: 13

PHOENIX, ARIZONA

DATE: 07/16/99      TIME: 1102  
FEE :            9.00  
PAGES:           3  
FEE NO: 1999-032351

when recorded mail to :  
Tim Marsh  
AMT (USA) Inc.  
7400 North Oracle Road  
Suite 343  
Tucson, AZ 85704

(The above space reserved for recording information )

CAPTION HEADING

AMENDED NOTICE OF LOCATION

DO NOT DISCARD THIS SHEET. THIS COVER PAGE IS RECORDED AS PART OF YOUR DOCUMENT. THE CERTIFICATE OF RECORDATION WITH THE FEE NUMBER IN THE UPPER RIGHT CORNER IS THE PERMANENT REFERENCE NUMBER OF THIS DOCUMENT IN THE PINAL COUNTY RECORDER'S OFFICE.

UNITED STATES  
DEPARTMENT OF THE INTERIOR  
BUREAU OF LAND MANAGEMENT

RECEIPT AND ACCOUNTING ADVICE

NO. 2480541

CD/AZ

07/30/99

Subject: AMENDMENTS

3 8 12

215.00

Applicant:

TIM MARSH  
AMT USA INC  
7400 NORTH ORACLE RD  
TUCSON AZ 85704

CC

Remitter:

Assignor:

LEASE MANAGEMENT DATA									
<input type="checkbox"/> NEW <input type="checkbox"/> UPDATE <input type="checkbox"/> PAYMENT									
ORIGINAL SERIAL NO.	ASG.	TYPE	ST.	CTY.	FUND SYMBOL			ACRES/UNITS	RATE
AMOUNT	ANV. DATE	EXP. DATE	BILL CYC.	S/C	DISTRICT	NEXT BILL	MISC. DATA	U of M	ACTUAL UNIT
ASSIGNMENT SERIAL NO.	ASG.	TYPE	ST.	CTY.	FUND SYMBOL			ACRES/UNITS	RATE
AMOUNT	ANV. DATE	EXP. DATE	BILL CYC.	S/C	DISTRICT	NEXT BILL	MISC. DATA	U of M	ACTUAL UNIT

APPLY REMITTANCE			
ACTION	FUND SYMBOL	CTY.	AMOUNT
FILING FEE			
RENTAL			
UNEARNED			
REFUND			
TOTAL			
AMOUNT DUE			

Remarks:

BY:

DATE:

<input type="checkbox"/> Lease in Escrow?	Of Interest?
<input type="checkbox"/> KGS?	Operating Rights?
<input type="checkbox"/> Auto Escalates?	Operator
<input type="checkbox"/> Auto Renew?	Bond Filed?

FOR MMS USE ONLY		
BILLEE	NUMBER	FOREST REFUGE
OCS SECTION	CODE	

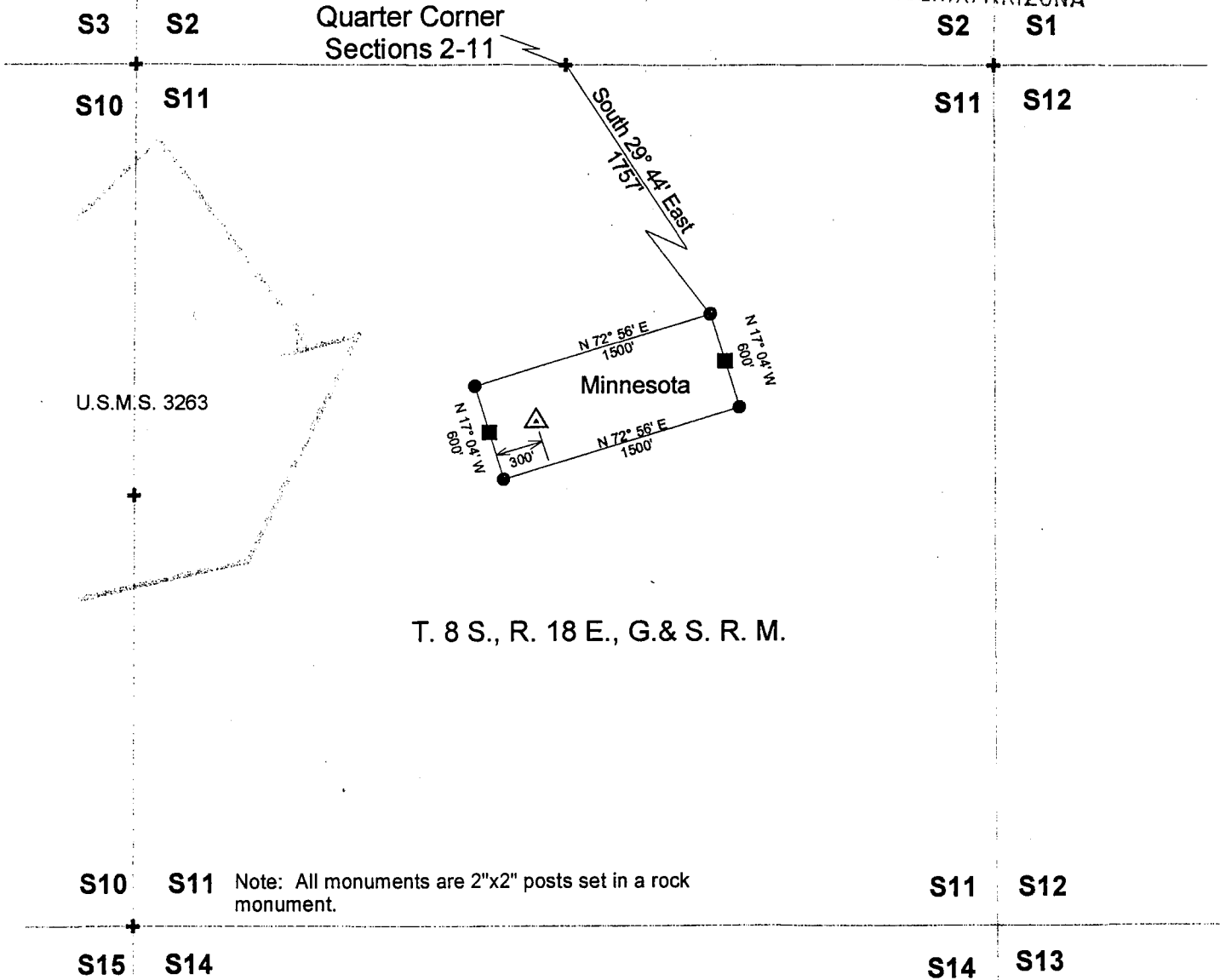




# AMT (USA) Minnesota Lode Mining Claim Pinal County, Arizona

RECEIVED  
P.M. AZ STATE OFFICE  
1999 JUL 30 A 11: 13

PHOENIX, ARIZONA  
S2 S1



T. 8 S., R. 18 E., G. & S. R. M.

S10 S11 Note: All monuments are 2"x2" posts set in a rock monument.

S11 S12

S15 S14


S14 S13

### Legend

- Location Monument
- End Center Monument
- Corner Monument



Scale 1"=1000'



Dr. Timothy M. Marsh  
AMT (USA) Inc.  
April 22, 1999

AMENDED  
NOTICE OF LOCATION  
(Lode)

RECEIVED  
B.L.M. AZ STATE OFFICE

1999 JUL 30 A 11:13

NOTICE IS HEREBY GIVEN that the Middle March lode mining claim, more fully described below, is hereby amended by AMT (USA) INC., whose address is 7400 North Oracle Road, Suite 343, Tucson, Arizona 85704. This is an amendment of the Middle March lode mining claim located on June 24, 1991, a copy of the location notice of which is of record in Docket 1758 at page 837 in the office of the Recorder of Pinal County, Arizona. The BLM Serial Number assigned to this claim is AMC 316107. The length of this claim is approximately 1500 feet and the width is approximately 600 feet and the general course of this claim is from Southwest to Northeast. This claim is situated in the Bunker Hill (Copper Creek) Mining District, Pinal County, Arizona. This claim, as amended, runs from the location monument on which this amended notice is posted approximately 700 feet in a South 72 degrees 45 minutes 30 seconds West direction to the southwest end center monument and approximately 800 feet in a North 72 degrees 45 minutes 30 seconds East direction to the northeast end center monument and is also marked by six additional monuments, one at each corner and one at the center of each endline of the claim, making the claim in the form of a parallelogram. The location monument at which this amended notice is posted is situated within Section 11, T. 8 S., R. 18 E., G. & S.R.M., and this claim encompasses portions of the following quarter section subdivisions:

NE Quarter of Section 11, T. 8 S. R. 18 E. G. & S.R.M.  
SE Quarter of Section 11, T. 8 S. R. 18 E. G. & S.R.M.  
NW Quarter of Section 12, T. 8 S. R. 18 E. G. & S.R.M.  
SW Quarter of Section 12, T. 8 S. R. 18 E. G. & S.R.M.

The location of this claim with reference to some natural or permanent monument and additional information (if any) concerning its locality are as follows: the amended location monument at which this notice is posted lies approximately 2290 feet in a South 04 degrees 30 minutes West direction from the Northeast Corner of Section 11, T. 8 S. R. 18 E. G. & S.R.M.

This amendment is made for purposes of more accurately describing the boundaries hereof, correcting errors or omissions (if any) contained in the original location notice and to acquire any open areas within the boundaries hereof that were not open on the date of the original location hereof. This amendment is made without waiver of the rights previously acquired under the original location hereof and if for any reason this notice fails as an amendment, it shall serve as an original location of the ground included within this notice.


DATED AND POSTED on the ground this 3<sup>rd</sup> day of May, 1999.

AMT (USA) INC.

By: *Robert M. Downing*

91-17900

3



**OFFICIAL RECORDS OF  
PINAL COUNTY RECORDER**  
LAURA DEAN-LYTTLE

DATE: 07/16/99      TIME: 1102  
 FEE :                9.00  
 PAGES:             3  
 FEE NO: 1999-032352

when recorded mail to :  
 Tim Marsh  
 AMT (USA) Inc.  
 7400 North Oracle Road  
 Suite 343  
 Tucson, AZ 85704

RECEIVED  
 B.L.M. AZ STATE OFFICE  
 1999 JUL 30 A 11:13  
 PHOENIX, ARIZONA

(The above space reserved for recording information )

**CAPTION HEADING**

AMENDED NOTICE OF LOCATION

**DO NOT DISCARD THIS SHEET. THIS COVER PAGE IS RECORDED AS PART OF YOUR DOCUMENT. THE CERTIFICATE OF RECORDATION WITH THE FEE NUMBER IN THE UPPER RIGHT CORNER IS THE PERMANENT REFERENCE NUMBER OF THIS DOCUMENT IN THE PINAL COUNTY RECORDER'S OFFICE.**

UNITED STATES  
DEPARTMENT OF THE INTERIOR  
BUREAU OF LAND MANAGEMENT

RECEIPT AND ACCOUNTING ADVICE

NO. 2480541

CD/AZ

07/30/99

Subject: AMENDMENTS

3 8 12

215.00

Applicant:

TIM MARSH  
AMT USA INC  
7400 NORTH ORACLE RD  
TUCSON AZ 85704

CC

Remitter:

Assignor:

LEASE MANAGEMENT DATA  NEW  UPDATE  PAYMENT

ORIGINAL SERIAL NO.	ASG.	TYPE	ST.	CTY.	FUND SYMBOL			ACRES/UNITS	RATE

AMOUNT	ANV. DATE	EXP. DATE	BILL CYC.	S/C	DISTRICT	NEXT BILL	MISC. DATA	U of M	ACTUAL UNIT

ASSIGNMENT SERIAL NO.	ASG.	TYPE	ST.	CTY.	FUND SYMBOL			ACRES/UNITS	RATE

AMOUNT	ANV. DATE	EXP. DATE	BILL CYC.	S/C	DISTRICT	NEXT BILL	MISC. DATA	U of M	ACTUAL UNIT

APPLY REMITTANCE

ACTION	FUND SYMBOL	CTY.	AMOUNT
FILING FEE			
RENTAL			
UNEARNED			
REFUND			
TOTAL			
AMOUNT DUE			

Remarks:

BY:

DATE:

- Lease in Escrow?
- KGS?
- Auto Escalates?
- Auto Renew?

- Of Interest?
- Operating Rights?
- Operator
- Bond Filed?

FOR MMS USE ONLY

BILLEE	FOREST REFUGE
NUMBER	
OCS SECTION	
CODE	

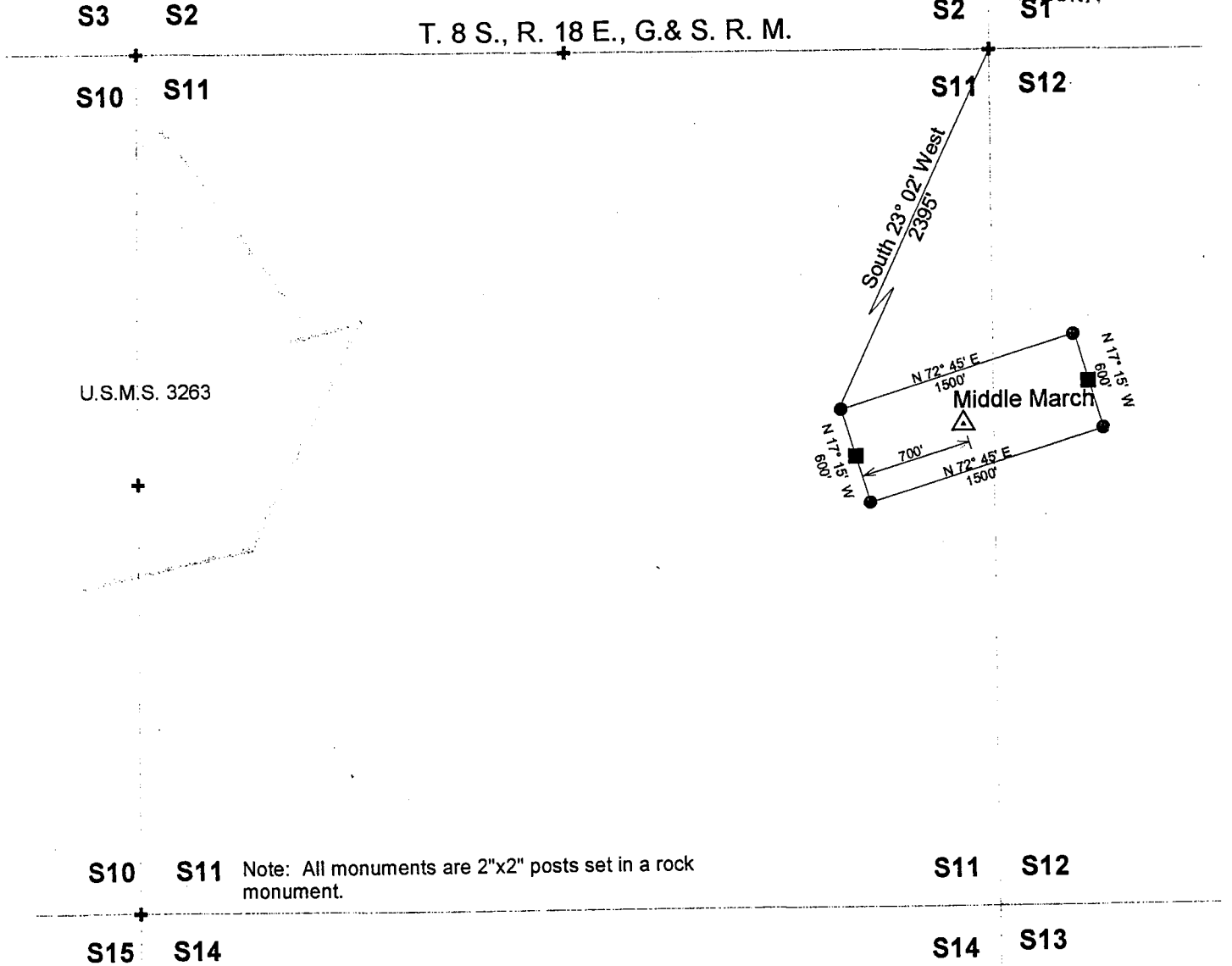


# AMT (USA) Middle March Lode Mining Claim Pinal County, Arizona

RECEIVED  
B.L.M. AZ STATE OFFICE

1999 JUL 30 A ii: 14

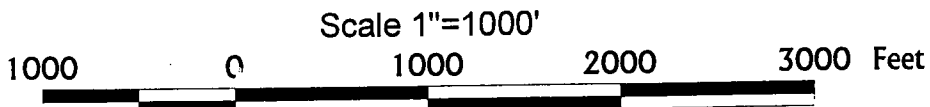
PHOENIX, ARIZONA



U.S.M.S. 3263

## Legend

- Location Monument
- End Center Monument
- Corner Monument



Dr. Timothy M. Marsh  
AMT (USA) Inc.  
April 22, 1999

AMENDED  
NOTICE OF LOCATION  
(Lode)

RECEIVED  
B.L.M. AZ STATE OFFICE

1999 JUL 30 A 11: 14

NOTICE IS HEREBY GIVEN that the Lone Trail lode mining claim, more fully described below, is hereby amended by AMT (USA) INC., whose address is 7400 North Oracle Road, Suite 343, Tucson, Arizona 85704. This is an amendment of the Lone Trail lode mining claim located on June 24, 1991, a copy of the location notice of which is of record in Docket 1758 at page 838 in the office of the Recorder of Pinal County, Arizona. The BLM Serial Number assigned to this claim is **AMC 316108**. The length of this claim is approximately 1500 feet and the width is approximately 600 feet and the general course of this claim is from Southwest to Northeast. This claim is situated in the Bunker Hill (Copper Creek) Mining District, Pinal County, Arizona. This claim, as amended, runs from the location monument on which this amended notice is posted approximately 700 feet in a South 72 degrees 45 minutes 30 seconds West direction to the southwest end center monument and approximately 800 feet in a North 72 degrees 45 minutes 30 seconds East direction to the northeast end center monument and is also marked by six additional monuments, one at each corner and one at the center of each endline of the claim, making the claim in the form of a parallelogram. The location monument at which this amended notice is posted is situated within Section 11, T. 8 S., R. 18 E., G. & S.R.M., and this claim encompasses portions of the following quarter section subdivisions:

NE Quarter of Section 11, T. 8 S. R. 18 E. G. & S.R.M.  
NW Quarter of Section 12, T. 8 S. R. 18 E. G. & S.R.M.

The location of this claim with reference to some natural or permanent monument and additional information (if any) concerning its locality are as follows: the amended location monument at which this notice is posted lies approximately 1740 feet in a South 11 degrees 30 minutes West direction from the Northeast Corner of Section 11, T. 8 S. R. 18 E. G. & S.R.M.

This amendment is made for purposes of more accurately describing the boundaries hereof, correcting errors or omissions (if any) contained in the original location notice and to acquire any open areas within the boundaries hereof that were not open on the date of the original location hereof. This amendment is made without waiver of the rights previously acquired under the original location hereof and if for any reason this notice fails as an amendment, it shall serve as an original location of the ground included within this notice.

DATED AND POSTED on the ground this 3<sup>rd</sup> day of May, 1999.

AMT (USA) INC.

By: *Kristin D. Curtis*

91-17901

3



OFFICIAL RECORDS OF  
PINAL COUNTY RECORDER  
LAURA DEAN-LYTLE

RECEIVED  
B.L.M. STATE OFFICE 07/16/99 TIME: 11:02  
FEE : 9.00  
1999 JUL 30 PAGES: 3  
FEE NO: 1999-032353  
PHOENIX ARIZONA

when recorded mail to :  
Tim Marsh  
AMT (USA) Inc.  
7400 North Oracle Road  
Suite 343  
Tucson, AZ 85704

(The above space reserved for recording information )

CAPTION HEADING

AMENDED NOTICE OF LOCATION

DO NOT DISCARD THIS SHEET. THIS COVER PAGE IS RECORDED AS PART OF YOUR DOCUMENT. THE CERTIFICATE OF RECORDATION WITH THE FEE NUMBER IN THE UPPER RIGHT CORNER IS THE PERMANENT REFERENCE NUMBER OF THIS DOCUMENT IN THE PINAL COUNTY RECORDER'S OFFICE.



UNITED STATES  
DEPARTMENT OF THE INTERIOR  
BUREAU OF LAND MANAGEMENT

RECEIPT AND ACCOUNTING ADVICE

NO. 2480541

CD/AZ

07/30/99

Subject: AMENDMENTS

3 8 12

215.00

Applicant:

TIM MARSH  
AMT USA INC  
7400 NORTH ORACLE RD  
TUCSON AZ 85704

CC

Remitter:

Assignor:

LEASE MANAGEMENT DATA										<input type="checkbox"/> NEW	<input type="checkbox"/> UPDATE	<input type="checkbox"/> PAYMENT
ORIGINAL SERIAL NO.	ASG.	TYPE	ST.	CTY.	FUND SYMBOL			ACRES/UNITS	RATE			
AMOUNT	ANV. DATE	EXP. DATE	BILL CYC.	S/C	DISTRICT	NEXT BILL	MISC. DATA	U of M	ACTUAL UNIT			
ASSIGNMENT SERIAL NO.	ASG.	TYPE	ST.	CTY.	FUND SYMBOL			ACRES/UNITS	RATE			
AMOUNT	ANV. DATE	EXP. DATE	BILL CYC.	S/C	DISTRICT	NEXT BILL	MISC. DATA	U of M	ACTUAL UNIT			

APPLY REMITTANCE

ACTION	FUND SYMBOL	CTY.	AMOUNT
FILING FEE			
RENTAL			
UNEARNED			
REFUND			
TOTAL			
AMOUNT DUE			

Remarks:

BY:

DATE:

- Lease in Escrow?
- KGS?
- Auto Escalates?
- Auto Renew?

Of Interest?  
Operating Rights?  
Operator  
Bond Filed?

FOR MMS USE ONLY

BILLEE	NUMBER	FOREST REFUGE
OCS SECTION	CODE	

0574

1758-838

RECEIVED  
E.L.M.  
ARIZONA STATE OFFICE

AUG 13 12 55 PM '91

LOCATION NOTICE  
LODE CLAIM



OFFICIAL RECORDS OF  
PINAL COUNTY RECORDER  
KATHLEEN C. FELIX

DATE: 10JUL91 TIME: 0845  
FEE: \$5.00 \$4.00 \$.00  
PAGES: 001  
DOCKET: 1758 PAGE: 838  
INSTRUMENT # 014937

NOTICE IS HEREBY GIVEN that Lone Trail lode mining claim has been located by Magma Copper Company, a Delaware corporation, whose address is P.O. Box M, San Manuel, Arizona 85631, on the 24<sup>th</sup> day of JUNE, 1991.

This claim is 1,500 feet long and 600 feet wide. This notice is posted on a location monument North 72 degrees 45 minutes 30 seconds East a distance of 700 feet from the southwest end center of the claim which is in Section 11, Township 8 S., Range 18 E., G. & S.R.B. & M., and is 700 feet from the southwest end and 800 feet from the northeast end of this claim.

11/08 & 18 E N

The general course of this claim is from Southwest to Northeast.

This claim is located in Bunker Hill Mining District, Pinal County, Arizona, and is located in Sections 11 and 12, where the location monument on which this notice is posted in Township 8 S., Range 18 E., G. & S.R.B. & M. The locality of the claim with reference to some natural object or permanent monument whereby the claim can be identified is as follows:

From the Northeast Corner of Sec. 11, T. 8 S., R. 18 E., G. & S.R.B. & M., South 11 degrees 30 minutes West for a distance of 1740 feet to the location monument.

DATED AND POSTED on the ground the day and year first above written.

Locator(s)

Clavin Lopez  
Norman M. Warner

STATE OF ARIZONA )  
 ) ss  
COUNTY OF PINAL )

Witness my hand and official seal  
the day and year aforesaid.

I hereby certify that the  
within instrument was filed  
and recorded at request of

County Recorder

Deputy Recorder

on \_\_\_\_\_ at  
\_\_\_\_\_ M., Docket \_\_\_\_\_  
Page \_\_\_\_\_.

Fee: \$3.00

Indexed	Photostat Compared	Blotted
---------	-----------------------	---------

A HC 316108

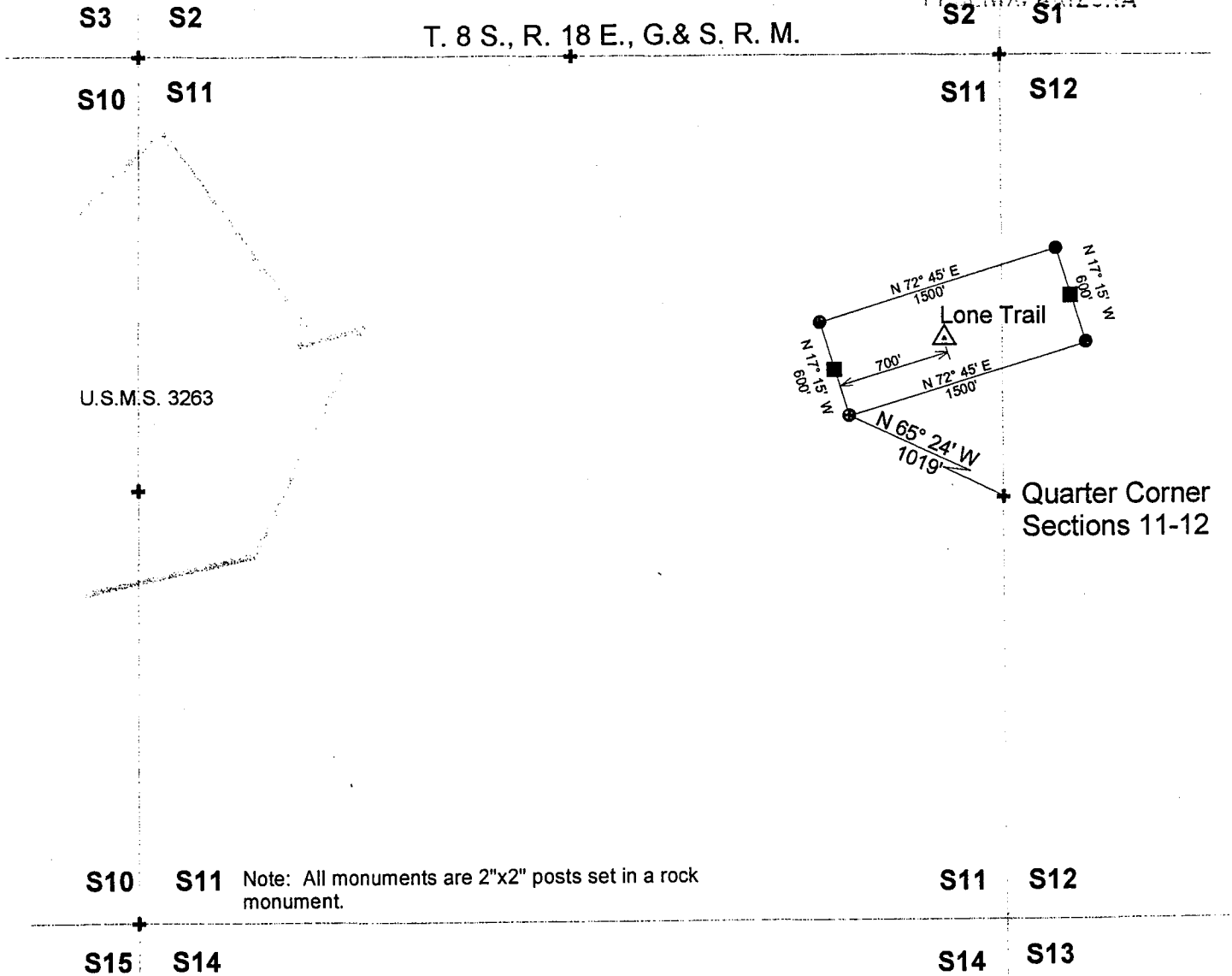
# AMT (USA) Lone Trail Lode Mining Claim Pinal County, Arizona

RECEIVED  
B.L.M. AZ STATE OFFICE

1999 JUL 30 A 11: 14

PHOENIX, ARIZONA

T. 8 S., R. 18 E., G. & S. R. M.



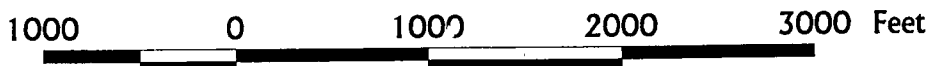
Note: All monuments are 2"x2" posts set in a rock monument.

### Legend

- Location Monument
- End Center Monument
- Corner Monument



Scale 1"=1000'



Dr. Timothy M. Marsh  
AMT (USA) Inc.  
April 22, 1999

AMENDED  
NOTICE OF LOCATION  
(Lode)

RECEIVED  
B.L.M. AZ STATE OFFICE

1999 JUL 30 A ii: 14

NOTICE IS HEREBY GIVEN that the Jay Bird lode mining claim, more fully described below, is hereby amended by AMT (USA) INC., whose address is 7400 North Oracle Road, Suite 343, Tucson, Arizona 85704. This is an amendment of the Jay Bird lode mining claim located on June 24, 1991, a copy of the location notice of which is of record in Docket 1758 at page 839 in the office of the Recorder of Pinal County, Arizona. The BLM Serial Number assigned to this claim is AMC 316109. The length of this claim is approximately 1500 feet and the width is approximately 600 feet and the general course of this claim is from Southwest to Northeast. This claim is situated in the Bunker Hill (Copper Creek) Mining District, Pinal County, Arizona. This claim, as amended, runs from the location monument on which this amended notice is posted approximately 200 feet in a South 72 degrees 45 minutes 30 seconds West direction to the southwest end center monument and approximately 1300 feet in a North 72 degrees 45 minutes 30 seconds East direction to the northeast end center monument and is also marked by six additional monuments, one at each corner and one at the center of each endline of the claim, making the claim in the form of a parallelogram. The location monument at which this amended notice is posted is situated within Section 11, T. 8 S., R. 18 E., G. & S.R.M., and this claim encompasses portions of the following quarter section subdivisions:

NE Quarter of Section 11, T. 8 S. R. 18 E. G. & S.R.M.

The location of this claim with reference to some natural or permanent monument and additional information (if any) concerning its locality are as follows: the amended location monument at which this notice is posted lies approximately 1930 feet in a South 63 degrees West direction from the Northeast Corner of Section 11, T. 8 S. R. 18 E. G. & S.R.M.

This amendment is made for purposes of more accurately describing the boundaries hereof, correcting errors or omissions (if any) contained in the original location notice and to acquire any open areas within the boundaries hereof that were not open on the date of the original location hereof. This amendment is made without waiver of the rights previously acquired under the original location hereof and if for any reason this notice fails as an amendment, it shall serve as an original location of the ground included within this notice.

DATED AND POSTED on the ground this 5<sup>th</sup> day of May, 1999.

AMT (USA) INC.

By: *Richard M. Louie*

91-17902

3

when recorded mail to :  
Tim Marsh  
AMT (USA) Inc.  
7400 North Oracle Road  
Suite 343  
Tucson, AZ 85704

RECEIVED  
B.L.M. 10/15/99

1999 JUL 30

PHOENIX, ARIZONA

OFFICIAL RECORDS OF  
PINAL COUNTY RECORDER  
LAURA DEAN-LYTTLE

OFFICE: 07/16/99 TIME: 1102  
FEE : 9.00  
PAGES: 3  
FEE NO: 1999-032354

(The above space reserved for recording information )

CAPTION HEADING

AMENDED NOTICE OF LOCATION

DO NOT DISCARD THIS SHEET. THIS COVER PAGE IS RECORDED AS PART OF YOUR DOCUMENT. THE CERTIFICATE OF RECORDATION WITH THE FEE NUMBER IN THE UPPER RIGHT CORNER IS THE PERMANENT REFERENCE NUMBER OF THIS DOCUMENT IN THE PINAL COUNTY RECORDER'S OFFICE.

UNITED STATES  
DEPARTMENT OF THE INTERIOR  
BUREAU OF LAND MANAGEMENT

RECEIPT AND ACCOUNTING ADVICE

NO. 2480541

CD/AZ 07/30/99

Subject: AMENDMENTS

3 8 12

215.00

Applicant:

TIM MARSH  
AMT USA INC  
7400 NORTH ORACLE RD  
TUCSON AZ 85704

CC

Remitter:

Assignor:

LEASE MANAGEMENT DATA									
<input type="checkbox"/> NEW <input type="checkbox"/> UPDATE <input type="checkbox"/> PAYMENT									
ORIGINAL SERIAL NO.	ASG.	TYPE	ST.	CTY.	FUND SYMBOL			ACRES/UNITS	RATE
AMOUNT	ANV. DATE	EXP. DATE	BILL CYC.	S/C	DISTRICT	NEXT BILL	MISC. DATA	U of M	ACTUAL UNIT
ASSIGNMENT SERIAL NO.	ASG.	TYPE	ST.	CTY.	FUND SYMBOL			ACRES/UNITS	RATE
AMOUNT	ANV. DATE	EXP. DATE	BILL CYC.	S/C	DISTRICT	NEXT BILL	MISC. DATA	U of M	ACTUAL UNIT

APPLY REMITTANCE			
ACTION	FUND SYMBOL	CTY.	AMOUNT
FILING FEE			
RENTAL			
UNEARNED			
REFUND			
TOTAL			
AMOUNT DUE			

Remarks:

BY: \_\_\_\_\_ DATE: \_\_\_\_\_

Lease in Escrow?  
 KGS?  
 Auto Escalates?  
 Auto Renew?

Of Interest?  
 Operating Rights?  
 Operator  
 Bond Filed?

**FOR MMS USE ONLY**

BILLEE	FOREST REFUGE
NUMBER	
OCS SECTION	
CODE	



# AMT (USA) Jay Bird Lode Mining Claim Pinal County, Arizona

RECEIVED  
B.L.M. AZ STATE OFFICE  
1999 JUL 30 A 11: 14

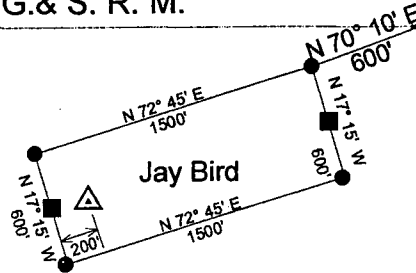
PHOENIX, ARIZONA

T. 8 S., R. 18 E., G. & S. R. M.

S3 S2  
S10 S11

S2 S1  
S12

U.S.M.S. 3263



S10 S11 Note: All monuments are 2"x2" posts set in a rock monument.

S11 S12

S15 S14

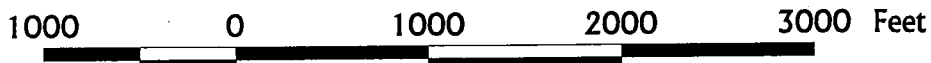
S14 S13

### Legend

- Location Monument
- End Center Monument
- Corner Monument



Scale 1"=1000'



Dr. Timothy M. Marsh  
AMT (USA) Inc.  
April 22, 1999



AMENDED  
NOTICE OF LOCATION  
(Lode)

RECEIVED  
B.L.M. AZ STATE OFFICE

1999 JUL 30 A 11: 14

NOTICE IS HEREBY GIVEN that the Hercules lode mining claim, more fully described below, is hereby amended by AMT (USA) INC., whose address is 7400 North Oracle Road, Suite 343, Tucson, Arizona 85704. This is an amendment of the Hercules lode mining claim located on June 24, 1991, a copy of the location notice of which is of record in Docket 1758 at page 840 in the office of the Recorder of Pinal County, Arizona. The BLM Serial Number assigned to this claim is **AMC 316110**. The length of this claim is approximately 1500 feet and the width is approximately 600 feet and the general course of this claim is from Southwest to Northeast. This claim is situated in the Bunker Hill (Copper Creek) Mining District, Pinal County, Arizona. This claim, as amended, runs from the location monument on which this amended notice is posted approximately 650 feet in a South 72 degrees 45 minutes 30 seconds West direction to the southwest end center monument and approximately 850 feet in a North 72 degrees 45 minutes 30 seconds East direction to the northeast end center monument and is also marked by six additional monuments, one at each corner and one at the center of each endline of the claim, making the claim in the form of a parallelogram. The location monument at which this amended notice is posted is situated within Section 11, T. 8 S., R. 18 E., G. & S.R.M., and this claim encompasses portions of the following quarter section subdivisions:

NE Quarter of Section 11, T. 8 S. R. 18 E. G. & S.R.M.

The location of this claim with reference to some natural or permanent monument and additional information (if any) concerning its locality are as follows: the amended location monument at which this notice is posted lies approximately 1740 feet in a South 40 degrees 30 minutes West direction from the Northeast Corner of Section 11, T. 8 S. R. 18 E. G. & S.R.M.

This amendment is made for purposes of more accurately describing the boundaries hereof, correcting errors or omissions (if any) contained in the original location notice and to acquire any open areas within the boundaries hereof that were not open on the date of the original location hereof. This amendment is made without waiver of the rights previously acquired under the original location hereof and if for any reason this notice fails as an amendment, it shall serve as an original location of the ground included within this notice.

DATED AND POSTED on the ground this 6<sup>th</sup> day of May, 1999.

AMT (USA) INC.

By: *Richard R. Lamb*

91-17923

③ E



OFFICIAL RECORDS OF  
PINAL COUNTY RECORDER  
LAURA DEAN-LYTLE

when recorded mail to :  
Tim Marsh  
AMT (USA) Inc.  
7400 North Oracle Road  
Suite 343  
Tucson, AZ 85704

RECEIVED  
B.L.M. AZ STATE OFFICE

DATE: 07/16/99      TIME: 1102  
FEE :                    9.00  
PAGES:                3  
FEE NO: 1999-032355

1999 JUL 30 A 11: 14

PHOENIX, ARIZONA

(The above space reserved for recording information )

CAPTION HEADING

AMENDED NOTICE OF LOCATION

**DO NOT DISCARD THIS SHEET. THIS COVER PAGE IS RECORDED AS PART OF YOUR DOCUMENT. THE CERTIFICATE OF RECORDATION WITH THE FEE NUMBER IN THE UPPER RIGHT CORNER IS THE PERMANENT REFERENCE NUMBER OF THIS DOCUMENT IN THE PINAL COUNTY RECORDER'S OFFICE.**

UNITED STATES  
DEPARTMENT OF THE INTERIOR  
BUREAU OF LAND MANAGEMENT

RECEIPT AND ACCOUNTING ADVICE

No. 2480541

CD/AZ

07/30/99

Subject: AMENDMENTS

3 8 12

215.00

Applicant:

TIM MARSH  
AMT USA INC  
7400 NORTH ORACLE RD  
TUCSON AZ 85704

CC

Remitter:

Assignor:

LEASE MANAGEMENT DATA									
<input type="checkbox"/> NEW <input type="checkbox"/> UPDATE <input type="checkbox"/> PAYMENT									
ORIGINAL SERIAL NO.	ASG.	TYPE	ST.	CTY.	FUND SYMBOL			ACRES/UNITS	RATE
AMOUNT	ANV. DATE	EXP. DATE	BILL CYC.	S/C	DISTRICT	NEXT BILL	MISC. DATA	U of M	ACTUAL UNIT
ASSIGNMENT SERIAL NO.	ASG.	TYPE	ST.	CTY.	FUND SYMBOL			ACRES/UNITS	RATE
AMOUNT	ANV. DATE	EXP. DATE	BILL CYC.	S/C	DISTRICT	NEXT BILL	MISC. DATA	U of M	ACTUAL UNIT

APPLY REMITTANCE			
ACTION	FUND SYMBOL	CTY.	AMOUNT
FILING FEE			
RENTAL			
UNEARNED			
REFUND			
TOTAL			
AMOUNT DUE			

Remarks:

BY:

DATE:

- Lease in Escrow?
- KGS?
- Auto Escalates?
- Auto Renew?

- Of Interest?
- Operating Rights?
- Operator
- Bond Filed?

FOR MMS USE ONLY

BILLEE		FOREST REFUGE
NUMBER		
OCS SECTION		
CODE		



# AMT (USA)

## Hercules Lode Mining Claim

### Pinal County, Arizona

RECEIVED  
B.L.M. AZ STATE OFFICE

1999 JUL 30 A 11: 14

PHOENIX, ARIZONA

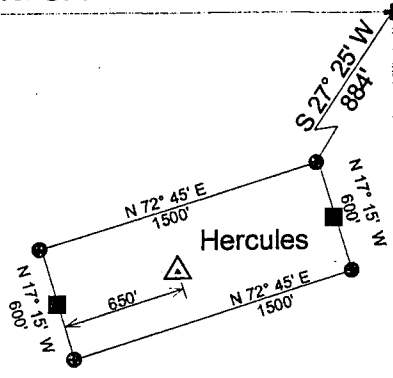
T. 8 S., R. 18 E., G. & S. R. M.

S3 S2

S10 S11

S2 S1  
S12

U.S.M.S. 3263



S10 S11

Note: All monuments are 2"x2" posts set in a rock monument.

S11 S12

S15 S14


S14 S13

#### Legend

- Location Monument
- End Center Monument
- Corner Monument



Scale 1"=1000'



Dr. Timothy M. Marsh  
AMT (USA) Inc.  
April 22, 1999

AMENDED  
NOTICE OF LOCATION  
(Lode)

RECEIVED  
B.L.M. AZ STATE OFFICE

1999 JUL 30 A 11: 14

NOTICE IS HEREBY GIVEN that the H-N Fraction 1 lode mining claim, more fully described below, is hereby amended by AMT (USA) INC., whose address is 7400 North Oracle Road, Suite 343, Tucson, Arizona 85704. This is an amendment of the H-N Fraction 1 lode mining claim located on June 24, 1991, a copy of the location notice of which is of record in Docket 1758 at page 841 in the office of the Recorder of Pinal County, Arizona. The BLM Serial Number assigned to this claim is AMC 316111. The length of this claim is approximately 200 feet and the width is approximately 200 feet and the general course of this claim is from South to North. This claim is situated in the Bunker Hill (Copper Creek) Mining District, Pinal County, Arizona. This claim, as amended, runs from the location monument on which this amended notice is posted approximately 100 feet in a Due South direction to the south end center monument and approximately 100 feet in a Due North direction to the north end center monument and is also marked by six additional monuments, one at each corner and one at the center of each endline of the claim, making the claim in the form of a parallelogram. The location monument at which this amended notice is posted is situated within Section 10, T. 8 S., R. 18 E., G. & S.R.M., and this claim encompasses portions of the following quarter section subdivisions:

NE Quarter of Section 10, T. 8 S. R. 18 E. G. & S.R.M.

The location of this claim with reference to some natural or permanent monument and additional information (if any) concerning its locality are as follows: the amended location monument at which this notice is posted lies approximately 2050 feet in a South 39 degrees West direction from the Northeast Corner of Section 10, T. 8 S. R. 18 E. G. & S.R.M. This claim lies adjacent to the east end line of Fortuna Lode, U. S. Mineral Survey No. 4059, and to the west side line of Childs No. 1 Lode, U. S. Mineral Survey No. 3263.

This amendment is made for purposes of more accurately describing the boundaries hereof, correcting errors or omissions (if any) contained in the original location notice and to acquire any open areas within the boundaries hereof that were not open on the date of the original location hereof. This amendment is made without waiver of the rights previously acquired under the original location hereof and if for any reason this notice fails as an amendment, it shall serve as an original location of the ground included within this notice.

DATED AND POSTED on the ground this 6<sup>th</sup> day of May, 1999.

AMT (USA) INC.

By: 

91-17904

3

OFFICIAL RECORDS OF  
 PINAL COUNTY RECORDER  
 LAURA DEAN-LYTLE

RECEIVED  
 B.L.M. AZ STATE OFFICE

DATE: 07/16/99 TIME: 1102  
 FEE : 9.00  
 PAGES: 3  
 FEE NO: 1999-032356

1999 JUL 30 AM 11:10  
 PHOENIX, ARIZONA

when recorded mail to :  
 Tim Marsh  
 AMT (USA) Inc.  
 7400 North Oracle Road  
 Suite 343  
 Tucson, AZ 85704

(The above space reserved for recording information )

**CAPTION HEADING**

AMENDED NOTICE OF LOCATION

**DO NOT DISCARD THIS SHEET. THIS COVER PAGE IS RECORDED AS PART OF YOUR DOCUMENT. THE CERTIFICATE OF RECORDATION WITH THE FEE NUMBER IN THE UPPER RIGHT CORNER IS THE PERMANENT REFERENCE NUMBER OF THIS DOCUMENT IN THE PINAL COUNTY RECORDER'S OFFICE.**

UNITED STATES  
DEPARTMENT OF THE INTERIOR  
BUREAU OF LAND MANAGEMENT

RECEIPT AND ACCOUNTING ADVICE

NO. 2480541

CD/AZ

07/30/99

Subject: AMENDMENTS

3 8 12

215.00

Applicant:

TIM MARSH  
AMT USA INC  
7400 NORTH ORACLE RD  
TUCSON AZ 85704

CC

Remitter:

Assignor:

LEASE MANAGEMENT DATA									
<input type="checkbox"/> NEW <input type="checkbox"/> UPDATE <input type="checkbox"/> PAYMENT									
ORIGINAL SERIAL NO.	ASG.	TYPE	ST.	CTY.	FUND SYMBOL			ACRES/UNITS	RATE
AMOUNT	ANV. DATE	EXP. DATE	BILL CYC.	S/C	DISTRICT	NEXT BILL	MISC. DATA	U of M	ACTUAL UNIT
ASSIGNMENT SERIAL NO.	ASG.	TYPE	ST.	CTY.	FUND SYMBOL			ACRES/UNITS	RATE
AMOUNT	ANV. DATE	EXP. DATE	BILL CYC.	S/C	DISTRICT	NEXT BILL	MISC. DATA	U of M	ACTUAL UNIT

APPLY REMITTANCE			
ACTION	FUND SYMBOL	CTY.	AMOUNT
FILING FEE			
RENTAL			
UNEARNED			
REFUND			
TOTAL			
AMOUNT DUE			

Remarks:

BY: \_\_\_\_\_ DATE: \_\_\_\_\_

- Lease in Escrow?
  - KGS?
  - Auto Escalates?
  - Auto Renew?
- Of Interest?  
Operating Rights?  
Operator  
Bond Filed?

FOR MMS USE ONLY		
BILLEE	NUMBER	FOREST REFUGE
OCS SECTION	CODE	



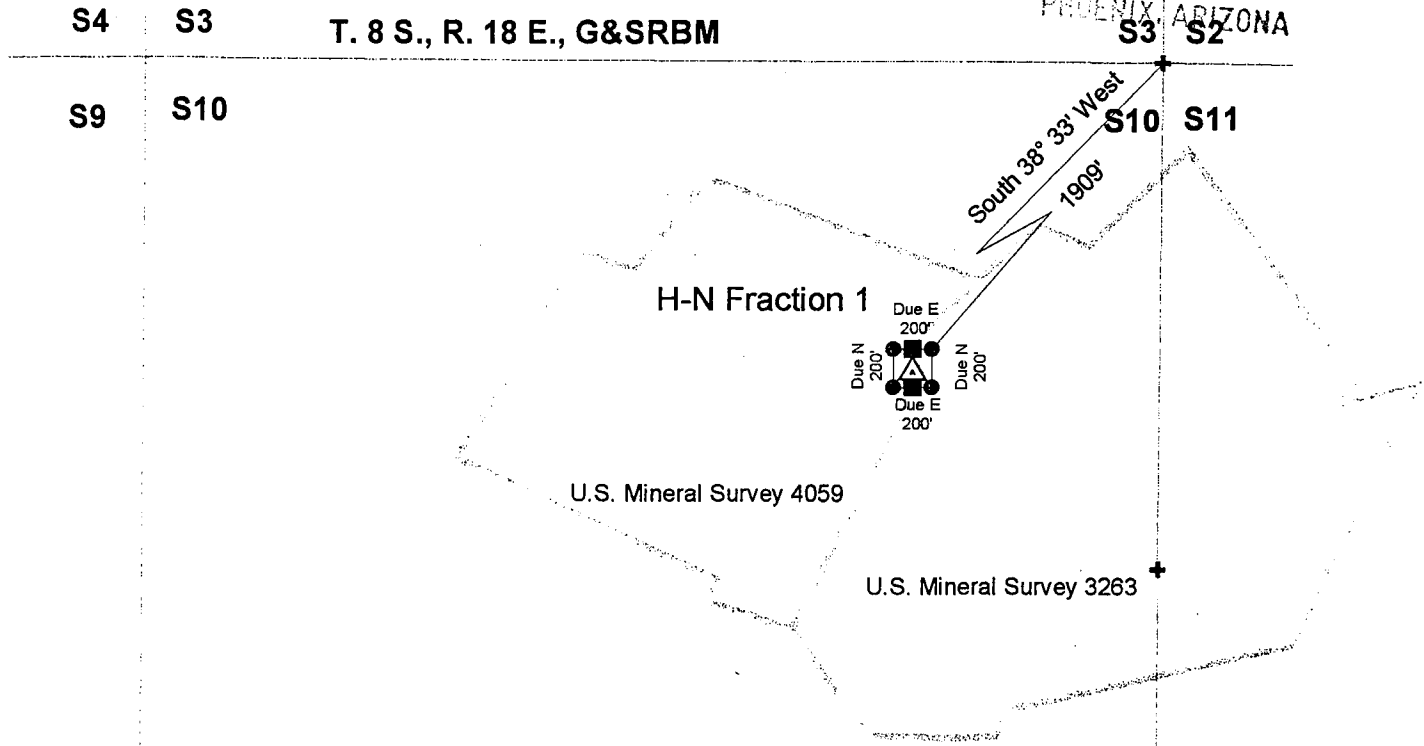


# AMT (USA) H-N Fraction 1 Lode Mining Claim Pinal County, Arizona

RECEIVED  
B.L.M. AZ STATE OFFICE

1999 JUL 30 A 11: 14

PHOENIX, ARIZONA



Note: All monuments are 2"x2" posts set in a rock monument. This claim lies adjacent to the east end line of Fortuna Lode, U. S. Mineral Survey No. 4059, and to the west side line of Childs No. 1 Lode, U. S. Mineral Survey No. 3263.


S9 S10 S10 S11  
S16 S15 S15 S14

### Legend

- Location Monument
- End Center Monument
- Corner Monument



Scale 1"=1000'



Dr. Timothy M. Marsh  
AMT (USA) Inc.  
April 22, 1999

AMENDED  
NOTICE OF LOCATION  
(Lode)

RECEIVED  
B.L.M. AZ STATE OFFICE

1999 JUL 30 A 11: 14

NOTICE IS HEREBY GIVEN that the Clark No. 1 lode mining claim, more fully described below, is hereby amended by AMT (USA) INC., whose address is 7400 North Oracle Road, Suite 343, Tucson, Arizona 85704. This is an amendment of the Clark No. 1 lode mining claim located on June 24, 1991, a copy of the location notice of which is of record in Docket 1758 at page 842 in the office of the Recorder of Pinal County, Arizona. The BLM Serial Number assigned to this claim is AMC 316112. The length of this claim is approximately 1500 feet and the width is approximately 600 feet and the general course of this claim is from Southeast to Northwest. This claim is situated in the Bunker Hill (Copper Creek) Mining District, Pinal County, Arizona. This claim, as amended, runs from the location monument on which this amended notice is posted approximately 500 feet in a South 57 degrees 06 minutes 30 seconds East direction to the southeast end center monument and approximately 1000 feet in a North 57 degrees 06 minutes 30 seconds West direction to the northwest end center monument and is also marked by six additional monuments, one at each corner and one at the center of each endline of the claim, making the claim in the form of a parallelogram. The location monument at which this amended notice is posted is situated within Section 12, T. 8 S., R. 18 E., G. & S.R.M., and this claim encompasses portions of the following quarter section subdivisions:

- NW Quarter of Section 12, T. 8 S. R. 18 E. G. & S.R.M.
- SW Quarter of Section 12, T. 8 S. R. 18 E. G. & S.R.M.
- NE Quarter of Section 12, T. 8 S. R. 18 E. G. & S.R.M.
- SE Quarter of Section 12, T. 8 S. R. 18 E. G. & S.R.M.

The location of this claim with reference to some natural or permanent monument and additional information (if any) concerning its locality are as follows: the amended location monument at which this notice is posted lies approximately 2640 feet in a South 84 degrees 30 minutes East direction from the Quarter Corner between Sections 11 and 12, T. 8 S. R. 18 E. G. & S.R.M.

This amendment is made for purposes of more accurately describing the boundaries hereof, correcting errors or omissions (if any) contained in the original location notice and to acquire any open areas within the boundaries hereof that were not open on the date of the original location hereof. This amendment is made without waiver of the rights previously acquired under the original location hereof and if for any reason this notice fails as an amendment, it shall serve as an original location of the ground included within this notice.

DATED AND POSTED on the ground this 3<sup>rd</sup> day of May, 1999.

AMT (USA) INC.


By: 

911-10325

3 E

when recorded mail to :  
Tim Marsh  
AMT (USA) Inc.  
7400 North Oracle Road  
Suite 343  
Tucson, AZ 85704

RECEIVED  
B.L.M. STATE OFFICE  
1999 JUL 30 A 1: 14  
PHOENIX, ARIZONA

 OFFICIAL RECORDS OF  
PINAL COUNTY RECORDER  
LAURA DEAN-LYTLE

DATE: 07/16/99 TIME: 1102  
FEE : 9.00  
PAGES: 3  
FEE NO: 1999-032357

(The above space reserved for recording information )

CAPTION HEADING

AMENDED NOTICE OF LOCATION

DO NOT DISCARD THIS SHEET. THIS COVER PAGE IS RECORDED AS PART OF YOUR DOCUMENT. THE CERTIFICATE OF RECORDATION WITH THE FEE NUMBER IN THE UPPER RIGHT CORNER IS THE PERMANENT REFERENCE NUMBER OF THIS DOCUMENT IN THE PINAL COUNTY RECORDER'S OFFICE.

UNITED STATES  
DEPARTMENT OF THE INTERIOR  
BUREAU OF LAND MANAGEMENT

RECEIPT AND ACCOUNTING ADVICE

NO. 2480541

CD/AZ 07/30/99

Subject: AMENDMENTS

3 8 12

215.00

Applicant:

TIM MARSH  
AMT USA INC  
7400 NORTH ORACLE RD  
TUCSON AZ 85704

CC

Remitter:

Assignor:

LEASE MANAGEMENT DATA									
		<input type="checkbox"/> NEW	<input type="checkbox"/> UPDATE			<input type="checkbox"/> PAYMENT			
ORIGINAL SERIAL NO.	ASG.	TYPE	ST.	CTY.	FUND SYMBOL			ACRES/UNITS	RATE
AMOUNT	ANV. DATE	EXP. DATE	BILL CYC.	S/C	DISTRICT	NEXT BILL	MISC. DATA	U of M	ACTUAL UNIT
ASSIGNMENT SERIAL NO.	ASG.	TYPE	ST.	CTY.	FUND SYMBOL			ACRES/UNITS	RATE
AMOUNT	ANV. DATE	EXP. DATE	BILL CYC.	S/C	DISTRICT	NEXT BILL	MISC. DATA	U of M	ACTUAL UNIT

APPLY REMITTANCE

ACTION	FUND SYMBOL	CTY.	AMOUNT
FILING FEE			
RENTAL			
UNEARNED			
REFUND			
TOTAL			
AMOUNT DUE			

Remarks:

BY:

DATE:

<input type="checkbox"/> Lease in Escrow?	
<input type="checkbox"/> KGS?	Of Interest?
<input type="checkbox"/> Auto Escalates?	Operating Rights?
<input type="checkbox"/> Auto Renew?	Operator
	Bond Filed?

FOR MMS USE ONLY

BILLEE		FOREST REFUGE
NUMBER		
OCS SECTION		
CODE		



# AMT (USA)

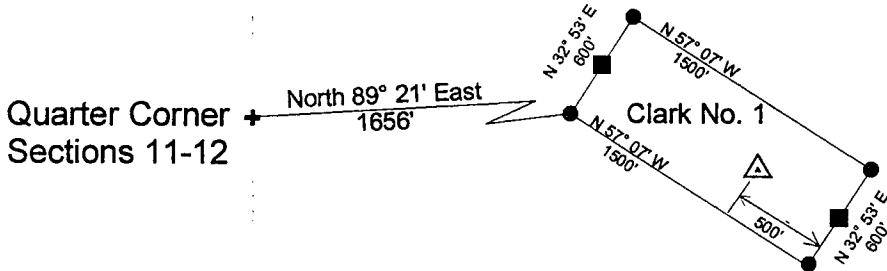
## Clark No. 1 Lode Mining Claim

### Pinal County, Arizona

RECEIVED  
STATE OFFICE  
1999 JUL 30 A 11: 14

PHOENIX, ARIZONA

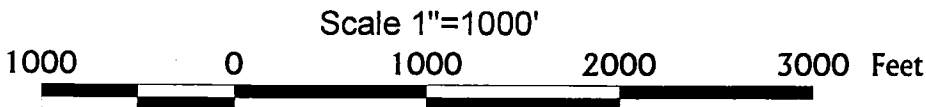
S2	S1	T. 8 S., R. 18 E., G&SRBM	S1	S6
S11	S12		S12	S7



S11	S12	Note: All monuments are 2"x2" posts set in a rock monument.	S12	S7
S14	S13		S13	S18

#### Legend

- △ Location Monument
- End Center Monument
- Corner Monument



Dr. Timothy M. Marsh  
AMT (USA) Inc.  
April 22, 1999

AMENDED  
NOTICE OF LOCATION  
(Lode)

RECEIVED  
B.L.M. AZ STATE OFFICE

1999 JUL 30 A 11: 15

NOTICE IS HEREBY GIVEN that the Copper Reef No. 2 lode mining claim, more fully described below, is hereby amended by AMT (USA) PINAL COUNTY, ARIZONA address is 7400 North Oracle Road, Suite 343, Tucson, Arizona 85704. This is an amendment of the Copper Reef No. 2 lode mining claim located on June 24, 1991, a copy of the location notice of which is of record in Docket 1758 at page 843 in the office of the Recorder of Pinal County, Arizona. The BLM Serial Number assigned to this claim is AMC 316113. The length of this claim is approximately 1500 feet and the width is approximately 600 feet and the general course of this claim is from Northwest to Southeast. This claim is situated in the Bunker Hill (Copper Creek) Mining District, Pinal County, Arizona. This claim, as amended, runs from the location monument on which this amended notice is posted approximately 400 feet in a North 58 degrees 41 minutes 55 seconds West direction to the northwest end center monument and approximately 1100 feet in a South 58 degrees 41 minutes 55 seconds East direction to the southeast end center monument and is also marked by six additional monuments, one at each corner and one at the center of each endline of the claim, making the claim in the form of a parallelogram. The location monument at which this amended notice is posted is situated within Section 14, T. 8 S., R. 18 E., G. & S.R.M., and this claim encompasses portions of the following quarter section subdivisions:

NW Quarter of Section 14, T. 8 S. R. 18 E. G. & S.R.M.  
SW Quarter of Section 14, T. 8 S. R. 18 E. G. & S.R.M.

The location of this claim with reference to some natural or permanent monument and additional information (if any) concerning its locality are as follows: the amended location monument at which this notice is posted lies approximately 1140 feet in a North 83 degrees East direction from the Quarter Corner between Sections 14 and 15, T. 8 S. R. 18 E. G. & S.R.M.

This amendment is made for purposes of more accurately describing the boundaries hereof, correcting errors or omissions (if any) contained in the original location notice and to acquire any open areas within the boundaries hereof that were not open on the date of the original location hereof. This amendment is made without waiver of the rights previously acquired under the original location hereof and if for any reason this notice fails as an amendment, it shall serve as an original location of the ground included within this notice.

DATED AND POSTED on the ground this 6<sup>TH</sup> day of May, 1999.

AMT (USA) INC.


By: Robert A. Aubrey

91-17906



3

**OFFICIAL RECORDS**  
**PINAL COUNTY RECORDER**  
 LAURA DEAN-LITTLE



DATE: 07/16/99      TIME: 1102  
 FEE :            9.00  
 PAGES:         3  
 FEE NO: 1999-032358

RECEIVED  
 B.L.M. AZ STATE OFFICE  
 1999 JUL 30 A 11: 11  
 PHOENIX, ARIZONA

when recorded mail to :  
 Tim Marsh  
 AMT (USA) Inc.  
 7400 North Oracle Road  
 Suite 343  
 Tucson, AZ 85704

(The above space reserved for recording information )

**CAPTION HEADING**

AMENDED NOTICE OF LOCATION

**DO NOT DISCARD THIS SHEET. THIS COVER PAGE IS RECORDED AS PART OF YOUR DOCUMENT. THE CERTIFICATE OF RECORDATION WITH THE FEE NUMBER IN THE UPPER RIGHT CORNER IS THE PERMANENT REFERENCE NUMBER OF THIS DOCUMENT IN THE PINAL COUNTY RECORDER'S OFFICE.**

UNITED STATES  
DEPARTMENT OF THE INTERIOR  
BUREAU OF LAND MANAGEMENT

RECEIPT AND ACCOUNTING ADVICE

NO. 2480541

CD/AZ

07/30/99

Subject: AMENDMENTS

3 8 12

215.00

Applicant:

TIM MARSH  
AMT USA INC  
7400 NORTH ORACLE RD  
TUCSON AZ 85704

CC

Remitter:

Assignor:

LEASE MANAGEMENT DATA  NEW  UPDATE  PAYMENT

ORIGINAL SERIAL NO.	ASG.	TYPE	ST.	CTY.	FUND SYMBOL			ACRES/UNITS	RATE

AMOUNT	ANV. DATE	EXP. DATE	BILL CYC.	S/C	DISTRICT	NEXT BILL	MISC. DATA	U of M	ACTUAL UNIT

ASSIGNMENT SERIAL NO.	ASG.	TYPE	ST.	CTY.	FUND SYMBOL			ACRES/UNITS	RATE

AMOUNT	ANV. DATE	EXP. DATE	BILL CYC.	S/C	DISTRICT	NEXT BILL	MISC. DATA	U of M	ACTUAL UNIT

APPLY REMITTANCE

ACTION	FUND SYMBOL	CTY.	AMOUNT
FILING FEE			
RENTAL			
UNEARNED			
REFUND			
TOTAL			
AMOUNT DUE			

Remarks:

BY:

DATE:

- Lease in Escrow?
- KGS?
- Auto Escalates?
- Auto Renew?

- Of Interest?
- Operating Rights?
- Operator
- Bond Filed?

FOR MMS USE ONLY

BILLEE NUMBER	OCS SECTION CODE	FOREST REFUGE



# AMT (USA) Copper Reef No. 2 Lode Mining Claim Pinal County, Arizona

RECEIVED  
P.M. AZ STATE OFFICE  
1999 JUL 30 A 11: 15

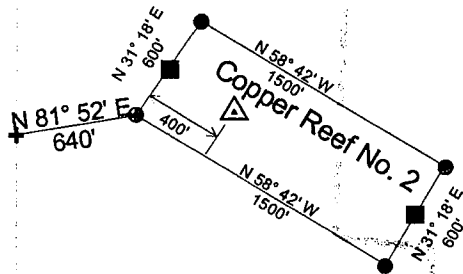
PHOENIX, ARIZONA

S10 S11 T. 8 S., R. 18 E., G. & S. R. M. S11 S12

S15 S14 S14 S13

U. S. Mineral Survey 4179

Quarter Corner  
Sections 14-15



Note: All monuments are 2"x2" posts set in a rock monument. The northwest endline of the Copper Reef No. 2 lode claim is contiguous with the southeast endline of the Copper Reef No. 4 lode claim.

S15 S14 S14 S13


S22 S23 S23 S24

### Legend

- Location Monument
- End Center Monument
- Corner Monument



Scale 1"=1000'



Dr. Timothy M. Marsh  
AMT (USA) Inc.  
April 22, 1999

AMENDED  
NOTICE OF LOCATION  
(Lode)

RECEIVED  
B.L.M. AZ STATE OFFICE

1999 JUN 22 A 11: 31

NOTICE IS HEREBY GIVEN that the Copper Reef No. 3 lode mining claim, more fully described below, is hereby amended by AMT (USA) INC., whose address is 7400 North Oracle Road, Suite 343, Tucson, Arizona 85704. This is an amendment of the Copper Reef No. 3 lode mining claim located on June 24, 1991, a copy of the location notice of which is of record in Docket 1758 at page 844 in the office of the Recorder of Pinal County, Arizona. The BLM Serial Number assigned to this claim is A MC No. 316114. The length of this claim is approximately 1500 feet and the width is approximately 600 feet and the general course of this claim is from Southeast to Northwest. This claim is situated in the Bunker Hill (Copper Creek) Mining District, Pinal County, Arizona. This claim, as amended, runs from the location monument on which this amended notice is posted approximately 570 feet in a South 57 degrees 05 minutes East direction to the Southeast end center monument and approximately 930 feet in a North 57 degrees 05 minutes West direction to the Northwest end center monument and is also marked by six additional monuments, one at each corner and one at the center of each endline of the claim, making the claim in the form of a parallelogram. The location monument at which this amended notice is posted is situated within Section 15, T. 8 S., R. 18 E., G. & S.R.M., and this claim encompasses portions of the following quarter section subdivisions:

NE Quarter of Section 15, T. 8 S. R. 18 E. G. & S.R.M.  
SE Quarter of Section 15, T. 8 S. R. 18 E. G. & S.R.M.  
NW Quarter of Section 14, T. 8 S. R. 18 E. G. & S.R.M.  
SW Quarter of Section 14, T. 8 S. R. 18 E. G. & S.R.M.

The location of this claim with reference to some natural or permanent monument and additional information (if any) concerning its locality are as follows: the amended location monument at which this notice is posted lies approximately 2473 feet in a South 01 degrees 05 minutes West direction from the Northeast Corner of Section 15 T. 8 S. R. 18 E. G. & S.R.M. The southerly sideline of this claim joins the northerly sideline of the North Star No. 3 mining claim.


This amendment is made for purposes of more accurately describing the boundaries hereof, correcting errors or omissions (if any) contained in the original location notice and to acquire any open areas within the boundaries hereof that were not open on the date of the original location hereof. This amendment is made without waiver of the rights previously acquired under the original location hereof and if for any reason this notice fails as an amendment, it shall serve as an original location of the ground included within this notice.

DATED AND POSTED on the ground this 23rd day of March, 1999.

AMT (USA) INC.

By: 

3


**OFFICIAL RECORDS OF  
PINAL COUNTY RECORDER**  
 LAURA DEAN-LYTLE

---

DATE: 05/28/99      TIME: 1025  
 FEE :            10.00  
 PAGES:            3  
 FEE NO: 1999-024436

RECEIVED  
 B.L.M. AZ STATE OFFICE  
 1999 JUN 22 A 11: 31

when recorded mail to :  
 Timothy M. Marsh  
 AMT (USA) Inc.  
 7400 North Oracle Rd Suite 347  
 TUCSON, AZ 85704

(The above space reserved for recording information )

**CAPTION HEADING**  
 Amended Notice of Location  
 (Lode)

**DO NOT DISCARD THIS SHEET. THIS COVER PAGE IS RECORDED AS PART  
 OF YOUR DOCUMENT. THE CERTIFICATE OF RECORDATION WITH THE FEE  
 NUMBER IN THE UPPER RIGHT CORNER IS THE PERMANENT REFERENCE  
 NUMBER OF THIS DOCUMENT IN THE PINAL COUNTY RECORDER'S OFFICE.**

91-017907

UNITED STATES  
DEPARTMENT OF THE INTERIOR  
BUREAU OF LAND MANAGEMENT

RECEIPT AND ACCOUNTING ADVICE

NO. 2480385 07  
06/22/99

CD/AZ

3 7 12

35.00

Subject: AMENDMENTS

Applicant:

TIMOTHY M MARSH  
AAMT (USA) INC  
7400 NORTH ORACLE RD #343  
TUCSON AZ 85704

Remitter:

Assignor:

LEASE MANAGEMENT DATA  NEW  UPDATE  PAYMENT

ORIGINAL SERIAL NO.	ASG.	TYPE	ST.	CTY.	FUND SYMBOL	ACRES/UNITS	RATE
AMC 316096 ET AL	(7)						

AMOUNT	ANV. DATE	EXP. DATE	BILL CYC.	S/C	DISTRICT	NEXT BILL	MISC. DATA	U of M	ACTUAL UNITS

ASSIGNMENT SERIAL NO.	ASG.	TYPE	ST.	CTY.	FUND SYMBOL	ACRES/UNITS	RATE

AMOUNT	ANV. DATE	EXP. DATE	BILL CYC.	S/C	DISTRICT	NEXT BILL	MISC. DATA	U of M	ACTUAL UNITS

APPLY REMITTANCE

ACTION	FUND SYMBOL	CTY.	AMOUNT
FILING FEE			
RENTAL			
UNEARNED			
REFUND			
TOTAL			
AMOUNT DUE			

Remarks:

BY:

DATE:

- Lease in Escrow?
- KGS?
- Auto Escalates?
- Auto Renew?

- Of Interest?
- Operating Rights?
- Operator
- Bond Filed?

FOR MMS USE ONLY

BILLEE NUMBER	FOREST REFUGE
OCS SECTION CODE	

0514

1758-844

RECEIVED  
BLM  
ARIZONA STATE OFFICE  
AUG 13 12 55 PM '91



OFFICIAL RECORDS OF  
PINAL COUNTY RECORDER  
KATHLEEN C. FELIX

DATE: 10JUL91 TIME: 0845  
FEE: \$5.00 \$4.00 \$.00  
PAGES: 001  
DOCKET: 1758 PAGE: 844  
INSTRUMENT # 014943

LOCATION NOTICE  
LODE CLAIM

NOTICE IS HEREBY GIVEN that Copper Reef No. 3 lode mining claim has been located by Magma Copper Company, a Delaware corporation, whose address is P.O. Box M, San Manuel, Arizona 85631, on the 24<sup>th</sup> day of JUNE, 1991.

This claim is 1,398 feet long and 580 feet wide. This notice is posted on a location monument North 57 degrees 05 minutes 02 seconds West a distance of 25 feet from the southeast end center of the claim which is in Section 14, Township 8 S., Range 18 E., G. & S.R.B. & M., and is 25 feet from the southeast end and 1373 feet from the northwest end of this claim.

14/08 & 1/18 E N

The general course of this claim is from Southeast to Northwest.

This claim is located in Bunker Hill Mining District, Pinal County, Arizona, and is located in Section 14, where the location monument on which this notice is posted in Township 8 S., Range 18 E., G. & S.R.B. & M. The locality of the claim with reference to some natural object or permanent monument whereby the claim can be identified is as follows:

From the Quarter Corner between Sec. 14 and 15, T. 8 S., R. 18 E., G. & S.R.B. & M., South 75 degrees 30 minutes East for a distance of 440 feet to the location monument.

DATED AND POSTED on the ground the day and year first above written.

Locator(s)

Edwin Vebos  
Norman W. Brown

STATE OF ARIZONA )  
 ) ss  
COUNTY OF PINAL )

Witness my hand and official seal  
the day and year aforesaid.

I hereby certify that the  
within instrument was filed  
and recorded at request of

\_\_\_\_\_  
County Recorder

\_\_\_\_\_  
Deputy Recorder

\_\_\_\_\_  
on \_\_\_\_\_ at  
\_\_\_\_\_ M., Docket \_\_\_\_\_  
Page \_\_\_\_\_.

Fee: \$3.00

Indexed	Photostat Compared	Blotted
---------	-----------------------	---------

A MC 316114



# AMT (USA)

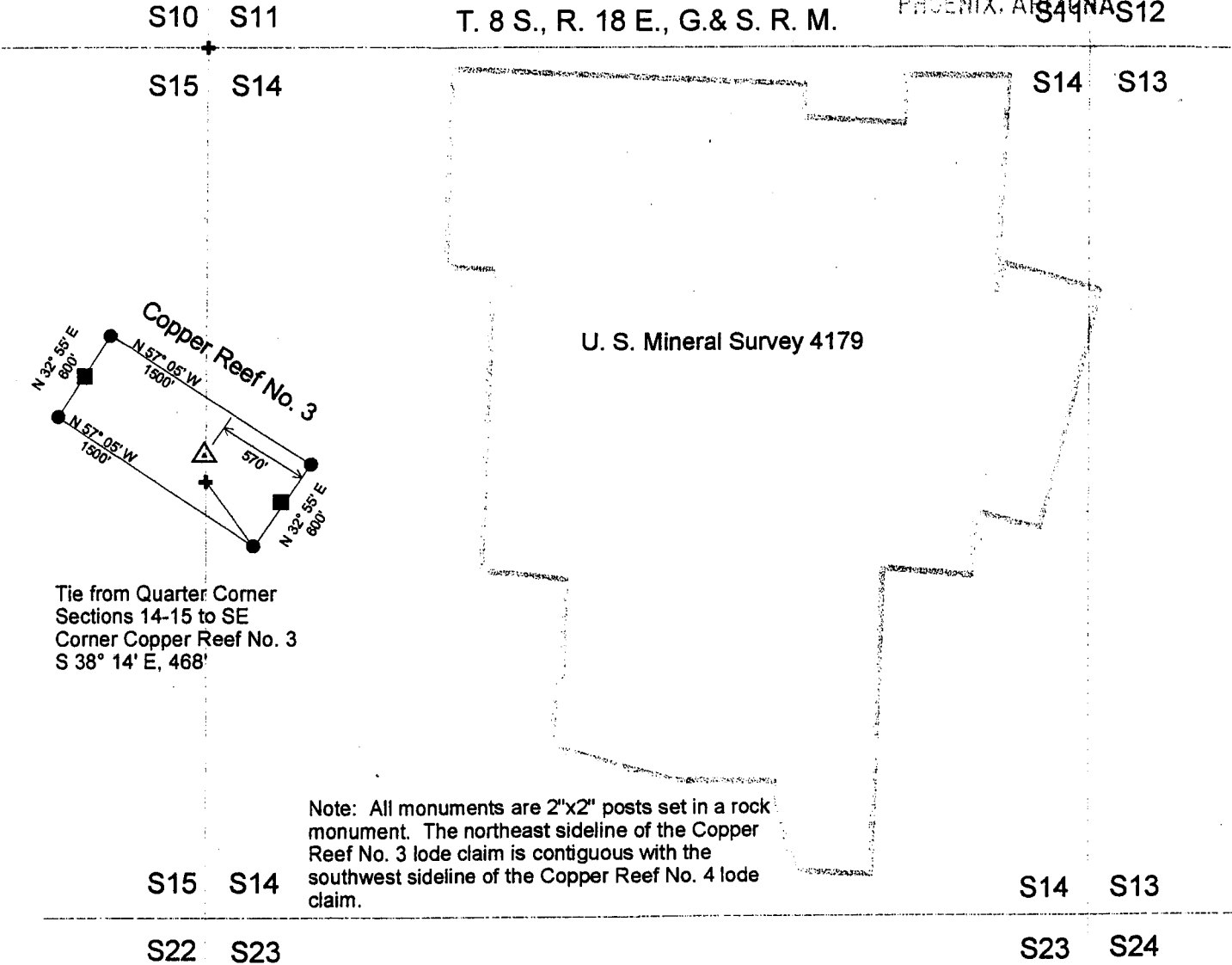
## Copper Reef No. 3 Lode Mining Claim

### Pinal County, Arizona

RECEIVED  
STATE OFFICE  
1999 JUN 22 A 11: 31

T. 8 S., R. 18 E., G. & S. R. M.

PHOENIX, ARIZONA



#### Legend

- Location Monument
- End Center Monument
- Corner Monument



Scale 1"=1000'



Dr. Timothy M. Marsh  
AMT (USA) Inc.  
April 22, 1999

AMENDED  
NOTICE OF LOCATION  
(Lode)

RECEIVED  
B.L.M. AZ STATE OFFICE

1999 JUL 30 A ii: 15

NOTICE IS HEREBY GIVEN that the Copper Reef No. 4 lode mining claim, more fully described below, is hereby amended by AMT (USA) INC., whose address is 7400 North Oracle Road, Suite 343, Tucson, Arizona 85704. This is an amendment of the Copper Reef No. 4 lode mining claim located on June 24, 1991, a copy of the location notice of which is of record in Docket 1758 at page 845 in the office of the Recorder of Pinal County, Arizona. The BLM Serial Number assigned to this claim is AMC 316115. The length of this claim is approximately 1286 feet and the width is approximately 600 feet and the general course of this claim is from Northwest to Southeast. This claim is situated in the Bunker Hill (Copper Creek) Mining District, Pinal County, Arizona. This claim, as amended, runs from the location monument on which this amended notice is posted approximately 400 feet in a North 56 degrees 22 minutes 49 seconds West direction to the northwest end center monument and approximately 886 feet in a South 56 degrees 22 minutes 49 seconds East direction to the southeast end center monument and is also marked by six additional monuments, one at each corner and one at the center of each endline of the claim, making the claim in the form of a parallelogram. The location monument at which this amended notice is posted is situated within Section 14, T. 8 S., R. 18 E., G. & S.R.M., and this claim encompasses portions of the following quarter section subdivisions:

NW Quarter of Section 14, T. 8 S. R. 18 E. G. & S.R.M.  
NE Quarter of Section 15, T. 8 S. R. 18 E. G. & S.R.M.

The location of this claim with reference to some natural or permanent monument and additional information (if any) concerning its locality are as follows: the amended location monument at which this notice is posted lies approximately 1800 feet in a South 01 degrees 30 minutes East direction from the Northwest Corner of Section 14, T. 8 S. R. 18 E. G. & S.R.M.

This amendment is made for purposes of more accurately describing the boundaries hereof, correcting errors or omissions (if any) contained in the original location notice and to acquire any open areas within the boundaries hereof that were not open on the date of the original location hereof. This amendment is made without waiver of the rights previously acquired under the original location hereof and if for any reason this notice fails as an amendment, it shall serve as an original location of the ground included within this notice.

DATED AND POSTED on the ground this 27<sup>th</sup> day of May, 1999.

AMT (USA) INC.

By: *Robert A. Bentley*

91-17928

② F

OFFICIAL RECORDS OF  
 PINAL COUNTY RECORDER  
 LAURA DEAN-LYTLE

RECEIVED  
 B.L.M. AZ STATE OFFICE  
 DATE: 07/16/99 TIME: 1102  
 FEE : 9.00  
 1999 JUL 30 A 11:15 PAGES: 3  
 FEE NO: 1999-032359  
 PHOENIX, ARIZONA

when recorded mail to :  
 Tim Marsh  
 AMT (USA) Inc.  
 7400 North Oracle Road  
 Suite 343  
 Tucson, AZ 85704

(The above space reserved for recording information )

CAPTION HEADING

AMENDED NOTICE OF LOCATION

DO NOT DISCARD THIS SHEET. THIS COVER PAGE IS RECORDED AS PART OF YOUR DOCUMENT. THE CERTIFICATE OF RECORDATION WITH THE FEE NUMBER IN THE UPPER RIGHT CORNER IS THE PERMANENT REFERENCE NUMBER OF THIS DOCUMENT IN THE PINAL COUNTY RECORDER'S OFFICE.

UNITED STATES  
DEPARTMENT OF THE INTERIOR  
BUREAU OF LAND MANAGEMENT

RECEIPT AND ACCOUNTING ADVICE

NO. 2480541

CD/AZ

07/30/99

Subject: AMENDMENTS

3 8 12

215.00

Applicant:

TIM MARSH  
AMT USA INC  
7400 NORTH ORACLE RD  
TUCSON AZ 85704

CC

Remitter:

Assignor:

LEASE MANAGEMENT DATA  NEW  UPDATE  PAYMENT

ORIGINAL SERIAL NO.	ASG.	TYPE	ST.	CTY.	FUND SYMBOL			ACRES/UNITS	RATE

AMOUNT	ANV. DATE	EXP. DATE	BILL CYC.	S/C	DISTRICT	NEXT BILL	MISC. DATA	U of M	ACTUAL UNIT

ASSIGNMENT SERIAL NO.	ASG.	TYPE	ST.	CTY.	FUND SYMBOL			ACRES/UNITS	RATE

AMOUNT	ANV. DATE	EXP. DATE	BILL CYC.	S/C	DISTRICT	NEXT BILL	MISC. DATA	U of M	ACTUAL UNIT

APPLY REMITTANCE

ACTION	FUND SYMBOL	CTY.	AMOUNT
FILING FEE			
RENTAL			
UNEARNED			
REFUND			
TOTAL			
AMOUNT DUE			

Remarks:

BY:

DATE:

- Lease in Escrow?
- KGS?
- Auto Escalates?
- Auto Renew?

- Of Interest?
- Operating Rights?
- Operator
- Bond Filed?

FOR MMS USE ONLY

BILLEE NUMBER	FOREST REFUGE
OCS SECTION CODE	



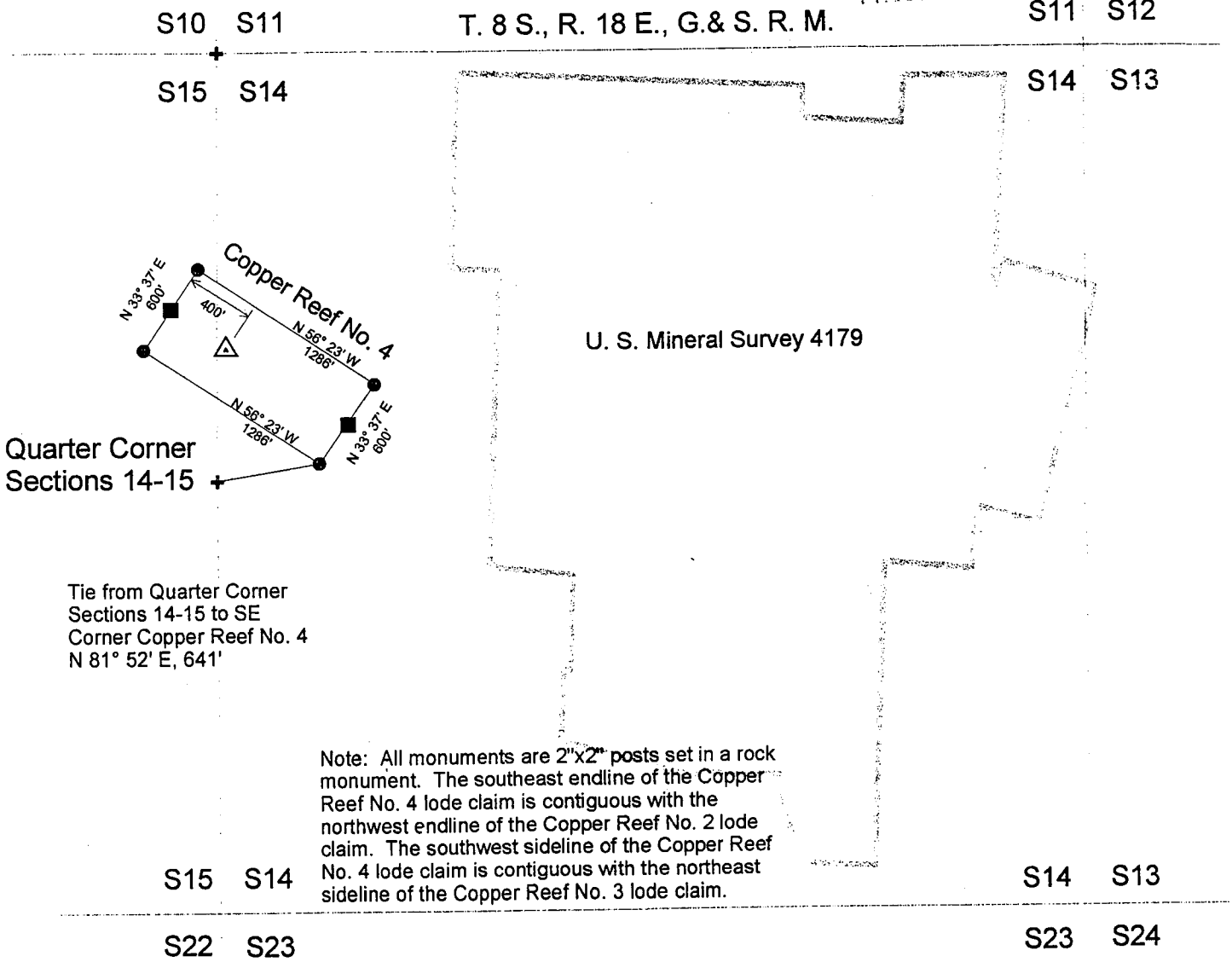
# AMT (USA) Copper Reef No. 4 Lode Mining Claim Pinal County, Arizona

RECEIVED  
STATE OFFICE

1999 JUL 30 A 11: 15

PHOENIX, ARIZONA

T. 8 S., R. 18 E., G. & S. R. M.



U. S. Mineral Survey 4179

Quarter Corner  
Sections 14-15

Tie from Quarter Corner  
Sections 14-15 to SE  
Corner Copper Reef No. 4  
N 81° 52' E, 641'


Note: All monuments are 2"x2" posts set in a rock monument. The southeast endline of the Copper Reef No. 4 lode claim is contiguous with the northwest endline of the Copper Reef No. 2 lode claim. The southwest sideline of the Copper Reef No. 4 lode claim is contiguous with the northeast sideline of the Copper Reef No. 3 lode claim.

### Legend

- Location Monument
- End Center Monument
- Corner Monument



Scale 1"=1000'



Dr. Timothy M. Marsh  
AMT (USA) Inc.  
April 22, 1999

AMENDED  
NOTICE OF LOCATION  
(Lode)

RECEIVED  
B.L.M. AZ STATE OFFICE

1999 JUL 30 A 11:15

NOTICE IS HEREBY GIVEN that the North Star No. 1 lode mining claim, more fully described below, is hereby amended by AMT (USA) INC. whose address is 7400 North Oracle Road, Suite 343, Tucson, Arizona 85704. This is an amendment of the North Star No. 1 lode mining claim located on June 24, 1991, a copy of the location notice of which is of record in Docket 1758 at page 846 in the office of the Recorder of Pinal County, Arizona. The BLM Serial Number assigned to this claim is A MC No. 316116. The length of this claim is approximately 1500 feet and the width is approximately 600 feet and the general course of this claim is from South-southwest to North-northeast. This claim is situated in the Bunker Hill (Copper Creek) Mining District, Pinal County, Arizona. This claim, as amended, runs from the location monument on which this amended notice is posted approximately 450 feet in a South 21 degrees 6 minutes West direction to the Southwest end center monument and approximately 1050 feet in a North 21 degrees 6 minutes East direction to the Northeast end center monument and is also marked by six additional monuments, one at each corner and one at the center of each endline of the claim, making the claim in the form of a parallelogram. The location monument at which this amended notice is posted is situated within Section 14, T. 8 S., R. 18 E., G. & S.R.M., and this claim encompasses portions of the following quarter section subdivisions:

SW Quarter of Section 14, T. 8 S. R. 18 E. G. & S.R.M.

The location of this claim with reference to some natural or permanent monument and additional information (if any) concerning its locality are as follows: the amended location monument at which this notice is posted lies approximately 4399 feet in a South 19 degrees 08 minutes East direction from the Northwest Corner of Section 14, T. 8 S., R. 18 E., G. & S.R.M.

This amendment is made for purposes of more accurately describing the boundaries hereof, correcting errors or omissions (if any) contained in the original location notice and to acquire any open areas within the boundaries hereof that were not open on the date of the original location hereof. This amendment is made without waiver of the rights previously acquired under the original location hereof and if for any reason this notice fails as an amendment, it shall serve as an original location of the ground included within this notice.

DATED AND POSTED on the ground this 10<sup>th</sup> day of May, 1999.

AMT (USA) INC.

By: *Robert A. ...*

91-17709

3

OFFICIAL RECORDS OF  
 PINAL COUNTY RECORDER  
 LAURA DEAN-LAY

DATE: 07/16/99      TIME: 1102  
 FEE :                    9.00  
 PAGES:                3  
 FEE NO: 1999-032360

when recorded mail to :  
 Tim Marsh  
 AMT (USA) Inc.  
 7400 North Oracle Road  
 Suite 343  
 Tucson, AZ 85704

RECEIVED  
 B.L.N. AZ STATE OFFICE  
 1999 JUL 30 A 11:15  
 PHOENIX, ARIZONA

(The above space reserved for recording information )

**CAPTION HEADING**

AMENDED NOTICE OF LOCATION

**DO NOT DISCARD THIS SHEET. THIS COVER PAGE IS RECORDED AS PART OF YOUR DOCUMENT. THE CERTIFICATE OF RECORDATION WITH THE FEE NUMBER IN THE UPPER RIGHT CORNER IS THE PERMANENT REFERENCE NUMBER OF THIS DOCUMENT IN THE PINAL COUNTY RECORDER'S OFFICE.**



UNITED STATES  
DEPARTMENT OF THE INTERIOR  
BUREAU OF LAND MANAGEMENT

RECEIPT AND ACCOUNTING ADVICE

NO. 2480541

CD/AZ 07/30/99

Subject: AMENDMENTS

3 8 12

215.00

Applicant:

TIM MARSH  
AMT USA INC  
7400 NORTH ORACLE RD  
TUCSON AZ 85704

CC

Remitter:

Assignor:

LEASE MANAGEMENT DATA									
<input type="checkbox"/> NEW <input type="checkbox"/> UPDATE <input type="checkbox"/> PAYMENT									
ORIGINAL SERIAL NO.	ASG.	TYPE	ST.	CTY.	FUND SYMBOL			ACRES/UNITS	RATE
AMOUNT	ANV. DATE	EXP. DATE	BILL CYC.	S/C	DISTRICT	NEXT BILL	MISC. DATA	U of M	ACTUAL UNIT
ASSIGNMENT SERIAL NO.	ASG.	TYPE	ST.	CTY.	FUND SYMBOL			ACRES/UNITS	RATE
AMOUNT	ANV. DATE	EXP. DATE	BILL CYC.	S/C	DISTRICT	NEXT BILL	MISC. DATA	U of M	ACTUAL UNIT

APPLY REMITTANCE			
ACTION	FUND SYMBOL	CTY.	AMOUNT
FILING FEE			
RENTAL			
UNEARNED			
REFUND			
TOTAL			
AMOUNT DUE			

Remarks:

BY: \_\_\_\_\_ DATE: \_\_\_\_\_

<input type="checkbox"/> Lease in Escrow?	Of Interest?
<input type="checkbox"/> KGS?	Operating Rights?
<input type="checkbox"/> Auto Escalates?	Operator
<input type="checkbox"/> Auto Renew?	Bond Filed?

FOR MMS USE ONLY	
BILLEE NUMBER	FOREST REFUGE
OCS SECTION	
CODE	



# AMT (USA)

## North Star No. 1 Lode Mining Claim

### Pinal County, Arizona

RECEIVED  
P.L.M. AZ STATE OFFICE

1999 JUL 30 A 11: 15

PHOENIX, ARIZONA

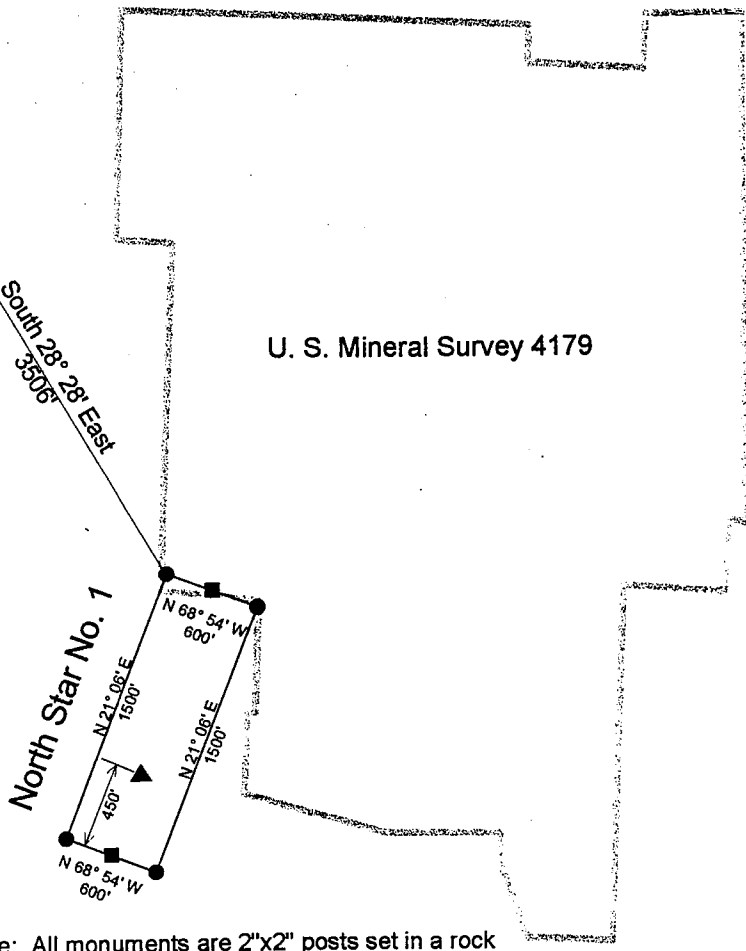
T. 8 S., R. 18 E., G. & S. R. M.

S10 S11

S15 S14

S15 S14

S22 S23



U. S. Mineral Survey 4179


Note: All monuments are 2"x2" posts set in a rock monument.

### Legend

- Location Monument
- End Center Monument
- Corner Monument



Scale 1"=1000'



Dr. Timothy M. Marsh  
AMT (USA) Inc.  
April 22, 1999

AMENDED  
NOTICE OF LOCATION  
(Lode)

RECEIVED  
B.L.M. AZ STATE OFFICE

1999 JUN 22 A 11:31

NOTICE IS HEREBY GIVEN that the North Star No. 2 lode mining claim, more fully described below, is hereby amended by AMT (USA) INC., whose address is 7400 North Oracle Road, Suite 343, Tucson, Arizona 85704. This is an amendment of the North Star No. 2 lode mining claim located on June 24, 1991, a copy of the location notice of which is of record in Docket 1758 at page 847 in the office of the Recorder of Pinal County, Arizona. The BLM Serial Number assigned to this claim is A MC No. 316117. The length of this claim is approximately 1500 feet and the width is approximately 600 feet and the general course of this claim is from Northwest to Southeast. This claim is situated in the Bunker Hill (Copper Creek) Mining District, Pinal County, Arizona. This claim, as amended, runs from the location monument on which this amended notice is posted approximately 750 feet in a North 55 degrees 13 minutes West direction to the Northwest end center monument and approximately 750 feet in a South 55 degrees 13 minutes East direction to the Southeast end center monument and is also marked by six additional monuments, one at each corner and one at the center of each endline of the claim, making the claim in the form of a parallelogram. The location monument at which this amended notice is posted is situated within Section 14, T. 8 S., R. 18 E., G. & S.R.M., and this claim encompasses portions of the following quarter section subdivisions:


- SW Quarter of Section 14, T. 8 S. R. 18 E. G. & S.R.M.
- SE Quarter of Section 15, T. 8 S. R. 18 E. G. & S.R.M.

The location of this claim with reference to some natural or permanent monument and additional information (if any) concerning its locality are as follows: the amended location monument at which this notice is posted lies approximately 3757 feet in a South 11 degrees 01 minutes East direction from the Northwest Corner of Section 14 T. 8 S. R. 18 E. G. & S.R.M. The northerly endline of this claim joins the southerly endline of the North Star No. 3 mining claim.

This amendment is made for purposes of more accurately describing the boundaries hereof, correcting errors or omissions (if any) contained in the original location notice and to acquire any open areas within the boundaries hereof that were not open on the date of the original location hereof. This amendment is made without waiver of the rights previously acquired under the original location hereof and if for any reason this notice fails as an amendment, it shall serve as an original location of the ground included within this notice.

DATED AND POSTED on the ground this 23<sup>rd</sup> day of March, 1999.

AMT (USA) INC.

By: 

3



OFFICIAL RECORDS OF  
PINAL COUNTY RECORDER  
LAURA DEAN-LYTLE

RECEIVED  
B.L.M. AZ STATE OFFICE

DATE: 05/28/99 TIME: 1025  
FEE : 10.00  
PAGES: 3  
FEE NO: 1999-024437

when recorded mail to :  
Timothy M. Marsh  
AMT (USA) Inc.  
7400 North Oracle Rd  
Tucson, AZ 85704

1999 JUN 22 A 11:31

PHOENIX, ARIZONA

(The above space reserved for recording information )

CAPTION HEADING

Amended Notice of Location  
(Lode)

DO NOT DISCARD THIS SHEET. THIS COVER PAGE IS RECORDED AS PART OF YOUR DOCUMENT. THE CERTIFICATE OF RECORDATION WITH THE FEE NUMBER IN THE UPPER RIGHT CORNER IS THE PERMANENT REFERENCE NUMBER OF THIS DOCUMENT IN THE PINAL COUNTY RECORDER'S OFFICE.

91-017910

UNITED STATES  
DEPARTMENT OF THE INTERIOR  
BUREAU OF LAND MANAGEMENT

RECEIPT AND ACCOUNTING ADVICE

NO. 2480385 07  
06/22/99

Subject: AMENDMENTS

3 7 12

35.00

Applicant:

TIMOTHY M MARSH  
AAMT (USA) INC  
7400 NORTH ORACLE RD #343  
TUCSON AZ 85704

Remitter:

Assignor:

LEASE MANAGEMENT DATA  NEW  UPDATE  PAYMENT

ORIGINAL SERIAL NO.	ASG.	TYPE	ST.	CTY.	FUND SYMBOL	ACRES/UNITS	RATE
AMC 316096 ET AL	(7)						

AMOUNT	ANV. DATE	EXP. DATE	BILL CYC.	S/C	DISTRICT	NEXT BILL	MISC. DATA	U of M	ACTUAL UNITS

ASSIGNMENT SERIAL NO.	ASG.	TYPE	ST.	CTY.	FUND SYMBOL	ACRES/UNITS	RATE

AMOUNT	ANV. DATE	EXP. DATE	BILL CYC.	S/C	DISTRICT	NEXT BILL	MISC. DATA	U of M	ACTUAL UNITS

APPLY REMITTANCE

ACTION	FUND SYMBOL	CTY.	AMOUNT
FILING FEE			
RENTAL			
UNEARNED			
REFUND			
TOTAL			
AMOUNT DUE			

Remarks:

BY:

DATE:

Lease in Escrow?

KGS?

Of Interest?

Auto Escalates?

Operating Rights?

Auto Renew?

Operator

Bond Filed?

FOR MMS USE ONLY

BILLEE	FOREST REFUGE
NUMBER	
OCS SECTION	
CODE	



# AMT (USA) North Star No. 2 Lode Mining Claim Pinal County, Arizona

RECEIVED  
B.L.M., AZ STATE OFFICE  
1999 JUN 22 A 11: 31

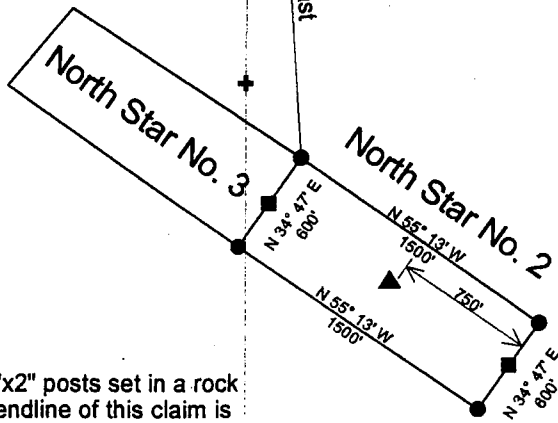
PHOENIX, ARIZONA

T. 8 S., R. 18 E., G. & S. R. M.

S10 S11

S15 S14

U. S. Mineral Survey 4179






Note: All monuments are 2"x2" posts set in a rock monument. The northwest endline of this claim is contiguous with the southeast endline of the North Star No. 3 lode claim.

S15 S14

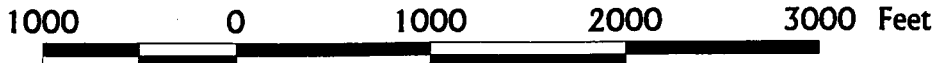
S22 S23

### Legend

-  Location Monument
-  End Center Monument
-  Corner Monument



Scale 1"=1000'



Dr. Timothy M. Marsh  
AMT (USA) Inc.  
April 22, 1999



AMENDED  
NOTICE OF LOCATION  
(Lode)

RECEIVED  
B.L.M. AZ STATE OFFICE

1999 JUN 22 A 11:31  
TUCSON, ARIZONA

NOTICE IS HEREBY GIVEN that the North Star No. 3 lode mining claim, more fully described below, is hereby amended by AMT (USA) INC., whose address is 7400 North Oracle Road, Suite 343, Tucson, Arizona 85704. This is an amendment of the North Star No. 3 lode mining claim located on June 24, 1991, a copy of the location notice of which is of record in Docket 1758 at page 848 in the office of the Recorder of Pinal County, Arizona. The BLM Serial Number assigned to this claim is **A MC No. 316118**. The length of this claim is approximately 1500 feet and the width is approximately 600 feet and the general course of this claim is from Northwest to Southeast. This claim is situated in the Bunker Hill (Copper Creek) Mining District, Pinal County, Arizona. This claim, as amended, runs from the location monument on which this amended notice is posted approximately 300 feet in a South 56 degrees 12 minutes East direction to the Southeast end center monument and approximately 1200 feet in a North 56 degrees 12 minutes West direction to the Northwest end center monument and is also marked by six additional monuments, one at each corner and one at the center of each endline of the claim, making the claim in the form of a parallelogram. The location monument at which this amended notice is posted is situated within Section 15, T. 8 S., R. 18 E., G. & S.R.M., and this claim encompasses portions of the following quarter section subdivisions:


NE Quarter of Section 15, T. 8 S. R. 18 E. G. & S.R.M.  
SE Quarter of Section 15, T. 8 S. R. 18 E. G. & S.R.M.  
SW Quarter of Section 14, T. 8 S. R. 18 E. G. & S.R.M.

The location of this claim with reference to some natural or permanent monument and additional information (if any) concerning its locality are as follows: the amended location monument at which this notice is posted lies approximately 3085 feet in a South 02 degrees 36 minutes West direction from the Northeast Corner of Section 15 T. 8 S. R. 18 E. G. & S.R.M. The northerly sideline of this claim joins the southerly sideline of the Copper Reef No. 3 mining claim.

This amendment is made for purposes of more accurately describing the boundaries hereof, correcting errors or omissions (if any) contained in the original location notice and to acquire any open areas within the boundaries hereof that were not open on the date of the original location hereof. This amendment is made without waiver of the rights previously acquired under the original location hereof and if for any reason this notice fails as an amendment, it shall serve as an original location of the ground included within this notice.

DATED AND POSTED on the ground this 23rd day of March, 1999.

AMT (USA) INC.

By: 

3



OFFICIAL RECORDS OF  
PINAL COUNTY RECORDER  
LAURA DEAN-LYTTLE

RECEIVED  
B.L.M. AZ STATE OFFICE

DATE: 05/28/99 TIME: 1025  
FEE : 10.00  
PAGES: 3  
FEE NO: 1999-024438

1999 JUN 22 A 11:30

PHOENIX, ARIZONA

when recorded mail to :  
Timothy M. Marsh  
AMT (USA) Inc.  
7400 North Oracle Rd Suite 343  
Tucson, AZ 85704

(The above space reserved for recording information )

CAPTION HEADING

Amended Notice of Location  
(Lode)

DO NOT DISCARD THIS SHEET. THIS COVER PAGE IS RECORDED AS PART OF YOUR DOCUMENT. THE CERTIFICATE OF RECORDATION WITH THE FEE NUMBER IN THE UPPER RIGHT CORNER IS THE PERMANENT REFERENCE NUMBER OF THIS DOCUMENT IN THE PINAL COUNTY RECORDER'S OFFICE.

91-017911

UNITED STATES —  
DEPARTMENT OF THE INTERIOR  
BUREAU OF LAND MANAGEMENT

RECEIPT AND ACCOUNTING ADVICE

NO. 2480385 07

CD/AZ 06/22/99

Subject: AMENDMENTS

3 7 12

35.00

Applicant:

TIMOTHY M MARSH  
AAMT (USA) INC  
7400 NORTH ORACLE RD #343 CC  
TUCSON AZ 85704

Remitter:

Assignor:

LEASE MANAGEMENT DATA									
<input type="checkbox"/> NEW <input type="checkbox"/> UPDATE <input type="checkbox"/> PAYMENT									
ORIGINAL SERIAL NO.	ASG.	TYPE	ST.	CTY.	FUND SYMBOL			ACRES/UNITS	RATE
AMC 316096 ET AL	(7)								
AMOUNT	ANV. DATE	EXP. DATE	BILL CYC.	S/C	DISTRICT	NEXT BILL	MISC. DATA	U of M	ACTUAL UNITS
ASSIGNMENT SERIAL NO.	ASG.	TYPE	ST.	CTY.	FUND SYMBOL			ACRES/UNITS	RATE
AMOUNT	ANV. DATE	EXP. DATE	BILL CYC.	S/C	DISTRICT	NEXT BILL	MISC. DATA	U of M	ACTUAL UNITS

APPLY REMITTANCE			
ACTION	FUND SYMBOL	CTY.	AMOUNT
FILING FEE			
RENTAL			
UNEARNED			
REFUND			
TOTAL			
AMOUNT DUE			

Remarks:

BY: \_\_\_\_\_ DATE: \_\_\_\_\_

- Lease in Escrow?
- KGS?                      Of Interest?
- Auto Escalates?            Operating Rights?
- Auto Renew?                Operator
- Bond Filed?

FOR MMS USE ONLY	
BILLEE	FOREST REFUGE
NUMBER	
OCS SECTION	
CODE	

0514

1758-848

RECEIVED  
P.L.M.  
ARIZONA STATE OFFICE

AUG 13 12 56 PM '91

LOCATION NOTICE  
LODE CLAIM



OFFICIAL RECORDS OF  
PINAL COUNTY RECORDER  
KATHLEEN C. FELIX

DATE: 10JUL91 TIME: 0845  
FEE: \$5.00 \$4.00 \$.00  
PAGES: 001  
DOCKET: 1758 PAGE: 848  
INSTRUMENT # 014947

NOTICE IS HEREBY GIVEN that North Star No. 3 lode mining claim has been located by Magma Copper Company, a Delaware corporation, whose address is P.O. Box M, San Manuel, Arizona 85631, on the 24<sup>th</sup> day of JUNE, 1991.

This claim is 1,456 feet long and 550 feet wide. This notice is posted on a location monument North 56 degrees 12 minutes 04 seconds West a distance of 300 feet from the southeast end center of the claim which is in Section 14, Township 8 S., Range 18 E., G. & S.R.B. & M., and is 300 feet from the southeast end and 1156 feet from the northwest end of this claim.

14/08 1/18 E N

The general course of this claim is from Southeast to Northwest.

This claim is located in Bunker Hill Mining District, Pinal County, Arizona, and is located in Section 14, where the location monument on which this notice is posted in Township 8 S., Range 18 E., G. & S.R.B. & M. The locality of the claim with reference to some natural object or permanent monument whereby the claim can be identified is as follows:

A MC 316118

From the Quarter Corner between Sec. 14 and 15, T. 8 S., R. 18 E., G. & S.R.B. & M., South 16 degrees 30 seconds West for a distance of 490 feet to the location monument.

DATED AND POSTED on the ground the day and year first above written.

Locator(s)

*Edwin Helger*

*Thomas W. Warner*

STATE OF ARIZONA )  
 ) ss  
COUNTY OF PINAL )

Witness my hand and official seal  
the day and year aforesaid.

I hereby certify that the  
within instrument was filed  
and recorded at request of

County Recorder

Deputy Recorder

on \_\_\_\_\_ at

\_\_\_\_\_ M., Docket \_\_\_\_\_

Page \_\_\_\_\_

Fee: \$3.00

Indexed	Photostat Compared	Blotted
---------	-----------------------	---------

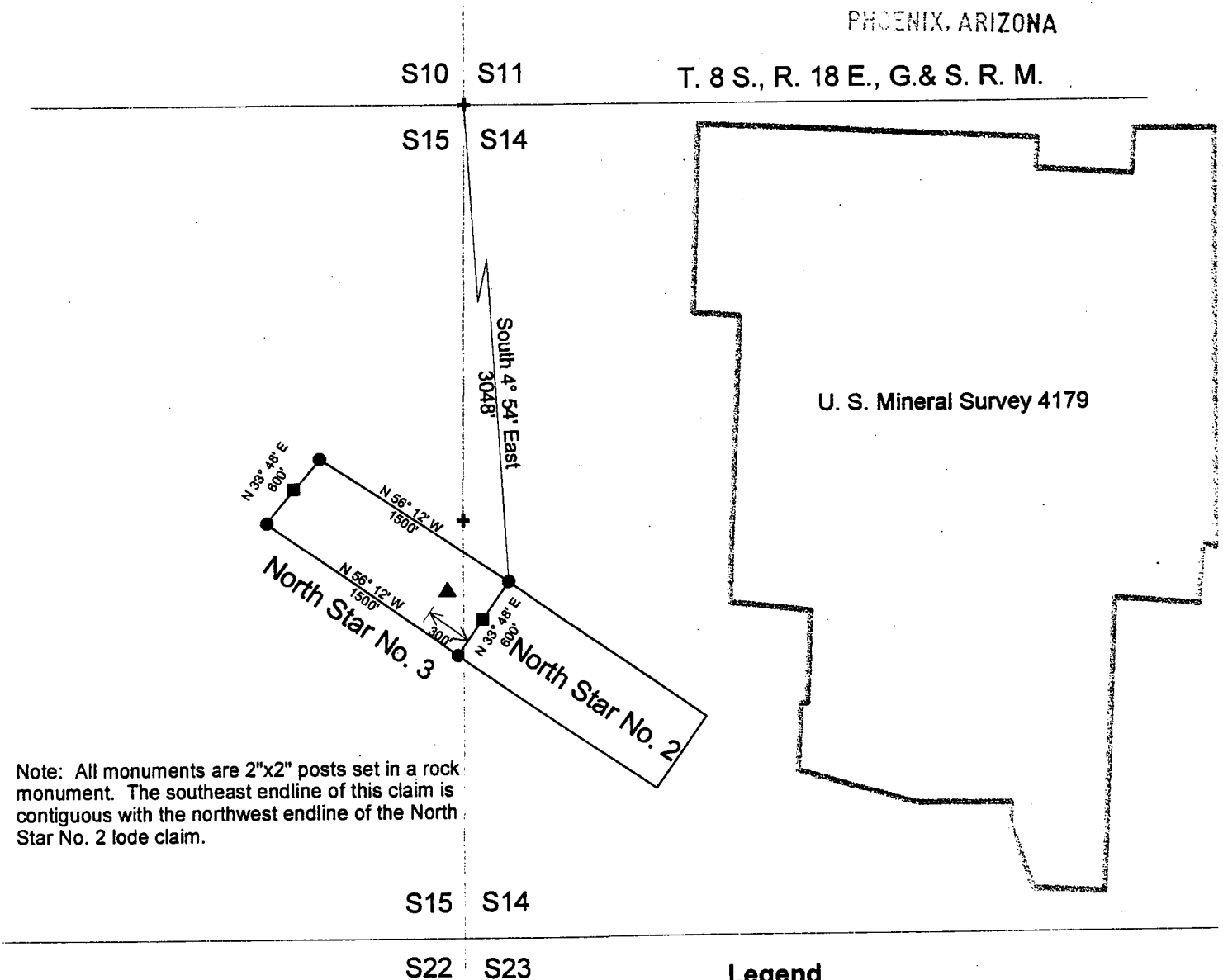
# AMT (USA) North Star No. 3 Lode Mining Claim Pinal County, Arizona

RECEIVED  
B.L.M. AZ STATE OFFICE

1999 JUN 22 A 11: 31

PHOENIX, ARIZONA

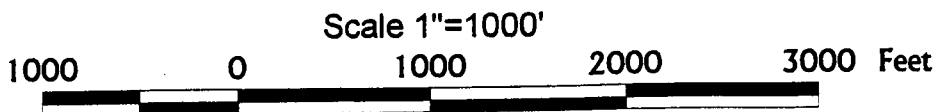
T. 8 S., R. 18 E., G. & S. R. M.



Note: All monuments are 2"x2" posts set in a rock monument. The southeast endline of this claim is contiguous with the northwest endline of the North Star No. 2 lode claim.

### Legend

- △ Location Monument
- End Center Monument
- Corner Monument



Dr. Timothy M. Marsh  
AMT (USA) Inc.  
April 22, 1999

AMENDED  
NOTICE OF LOCATION  
(Lode)

RECEIVED  
B.L.M. AZ STATE OFFICE

1999 JUL 30 A 11: 15

NOTICE IS HEREBY GIVEN that the Buzzard No. 1 lode mining claim, more fully described below, is hereby amended by AMT (USA) INC., whose address is 7400 North Oracle Road, Suite 343, Tucson, Arizona 85704. This is an amendment of the Buzzard No. 1 lode mining claim located on June 24, 1991, a copy of the location notice of which is of record in Docket 1758 at page 849 in the office of the Recorder of Pinal County, Arizona. The BLM Serial Number assigned to this claim is AMC 316119. The length of this claim is approximately 1500 feet and the width is approximately 600 feet and the general course of this claim is from North to South. This claim is situated in the Bunker Hill (Copper Creek) Mining District, Pinal County, Arizona. This claim, as amended, runs from the location monument on which this amended notice is posted approximately 400 feet in a Due North direction to the north end center monument and approximately 1100 feet in a Due South direction to the south end center monument and is also marked by six additional monuments, one at each corner and one at the center of each endline of the claim, making the claim in the form of a parallelogram. The location monument at which this amended notice is posted is situated within Section 11, T. 8 S., R. 18 E., G. & S.R.M., and this claim encompasses portions of the following quarter section subdivisions:

NW Quarter of Section 11, T. 8 S. R. 18 E. G. & S.R.M.

The location of this claim with reference to some natural or permanent monument and additional information (if any) concerning its locality are as follows: the amended location monument at which this notice is posted lies approximately 500 feet in a South 36 degrees 58 minutes 26 seconds East direction from the Northwest Corner of Section 11, T. 8 S. R. 18 E. G. & S.R.M. The northwest corner of this claim is the Northwest Corner of Section 11, T. 8 S. R. 18 E. G. & S.R.M., and the west sideline is the boundary between Sections 10 and 11, T. 8 S. R. 18 E. G. & S.R.M.

This amendment is made for purposes of more accurately describing the boundaries hereof, correcting errors or omissions (if any) contained in the original location notice and to acquire any open areas within the boundaries hereof that were not open on the date of the original location hereof. This amendment is made without waiver of the rights previously acquired under the original location hereof and if for any reason this notice fails as an amendment, it shall serve as an original location of the ground included within this notice.

DATED AND POSTED on the ground this 5<sup>th</sup> day of May, 1999.

AMT (USA) INC.

By: Richard L. Leach

91-17912

3 E



OFFICIAL RECORDS OF  
PINAL COUNTY RECORDER  
LAURA DEAN-LYTTLE

RECEIVED  
B.L.M. AZ STATE OFFICE  
DATE: 07/16/99 TIME: 1102  
FEE : 9.00  
PAGES: 3  
1999 JUL 30 A 1: 15 FEE NO: 1999-032361

PHOENIX, ARIZONA

when recorded mail to :  
Tim Marsh  
AMT (USA) Inc.  
7400 North Oracle Road  
Suite 343  
Tucson, AZ 85704

(The above space reserved for recording information )

CAPTION HEADING

AMENDED NOTICE OF LOCATION

**DO NOT DISCARD THIS SHEET.** THIS COVER PAGE IS RECORDED AS PART OF YOUR DOCUMENT. THE CERTIFICATE OF RECORDATION WITH THE FEE NUMBER IN THE UPPER RIGHT CORNER IS THE PERMANENT REFERENCE NUMBER OF THIS DOCUMENT IN THE PINAL COUNTY RECORDER'S OFFICE.

UNITED STATES  
DEPARTMENT OF THE INTERIOR  
BUREAU OF LAND MANAGEMENT

RECEIPT AND ACCOUNTING ADVICE

NO. 2480541

CD/AZ 07/30/99

Subject: AMENDMENTS

3 8 12

215.00

Applicant:

TIM MARSH  
AMT USA INC  
7400 NORTH ORACLE RD  
TUCSON AZ 85704

CC

Remitter:

Assignor:

LEASE MANAGEMENT DATA									
<input type="checkbox"/> NEW <input type="checkbox"/> UPDATE <input type="checkbox"/> PAYMENT									
ORIGINAL SERIAL NO.	ASG.	TYPE	ST.	CTY.	FUND SYMBOL			ACRES/UNITS	RATE
AMOUNT	ANV. DATE	EXP. DATE	BILL CYC.	S/C	DISTRICT	NEXT BILL	MISC. DATA	U of M	ACTUAL UNIT
ASSIGNMENT SERIAL NO.	ASG.	TYPE	ST.	CTY.	FUND SYMBOL			ACRES/UNITS	RATE
AMOUNT	ANV. DATE	EXP. DATE	BILL CYC.	S/C	DISTRICT	NEXT BILL	MISC. DATA	U of M	ACTUAL UNIT

APPLY REMITTANCE

ACTION	FUND SYMBOL	CTY.	AMOUNT
FILING FEE			
RENTAL			
UNEARNED			
REFUND			
TOTAL			
AMOUNT DUE			

Remarks:

BY:

DATE:

- Lease in Escrow?
- KGS?
- Auto Escalates?
- Auto Renew?

- Of Interest?
- Operating Rights?
- Operator
- Bond Filed?

FOR MMS USE ONLY

BILLEE	FOREST REFUGE
NUMBER	
OCS SECTION	
CODE	



DS14

1758-849

RECEIVED  
B.L.M.  
ARIZONA STATE OFFICE

AUG 13 1 01 PM '91

LOCATION NOTICE  
LODE CLAIM



OFFICIAL RECORDS OF  
PINAL COUNTY RECORDER  
KATHLEEN C. FELIX

DATE: 10 JUL 91 TIME: 0845  
FEE: \$5.00 \$4.00 \$.00  
PAGES: 001  
DOCKET: 1758 PAGE: 849  
INSTRUMENT # 014948

NOTICE IS HEREBY GIVEN that Buzzard No. 1 lode mining claim has been located by Magma Copper Company, a Delaware corporation, whose address is P.O. Box M, San Manuel, Arizona 85631, on the 24<sup>TH</sup> day of JUNE, 1991.

This claim is 1,491 feet long and 600 feet wide. This notice is posted on a location monument Due South a distance of 400 feet from the north end center of the claim which is in Section 11, Township 8 S., Range 18 E., G. & S.R.B. & M., and is 400 feet from the north end and 1091 feet from the south end of this claim.

11/08A/18EN

The general course of this claim is from North to South.

This claim is located in Bunker Hill Mining District, Pinal County, Arizona, and is located in Section 11, where the location monument on which this notice is posted in Township 8 S., Range 18 E., G. & S.R.B. & M. The locality of the claim with reference to some natural object or permanent monument whereby the claim can be identified is as follows:

From the Northwest Corner of Sec. 11, T. 8 S., R. 18 E., G. & S.R.B. & M., South 36 degrees 58 minutes 26 seconds East for a distance of 500 feet to the location monument. The northwest corner of this claim is the Northwest Corner of Sec. 11, T. 8 S., R. 18 E., G. & S.R.B. & M., and the west sideline is the line between Sections 10 and 11.

DATED AND POSTED on the ground the day and year first above written.

Locator(s)

Edwin Felger  
Howard M. Morris

STATE OF ARIZONA )  
 ) ss  
COUNTY OF PINAL )

Witness my hand and official seal  
the day and year aforesaid.

I hereby certify that the  
within instrument was filed  
and recorded at request of

County Recorder

Deputy Recorder

on \_\_\_\_\_ at \_\_\_\_\_  
\_\_\_\_\_ M., Docket \_\_\_\_\_  
Page \_\_\_\_\_.

Fee: \$3.00

Indexed	Photostat Compared	Blotted
---------	-----------------------	---------

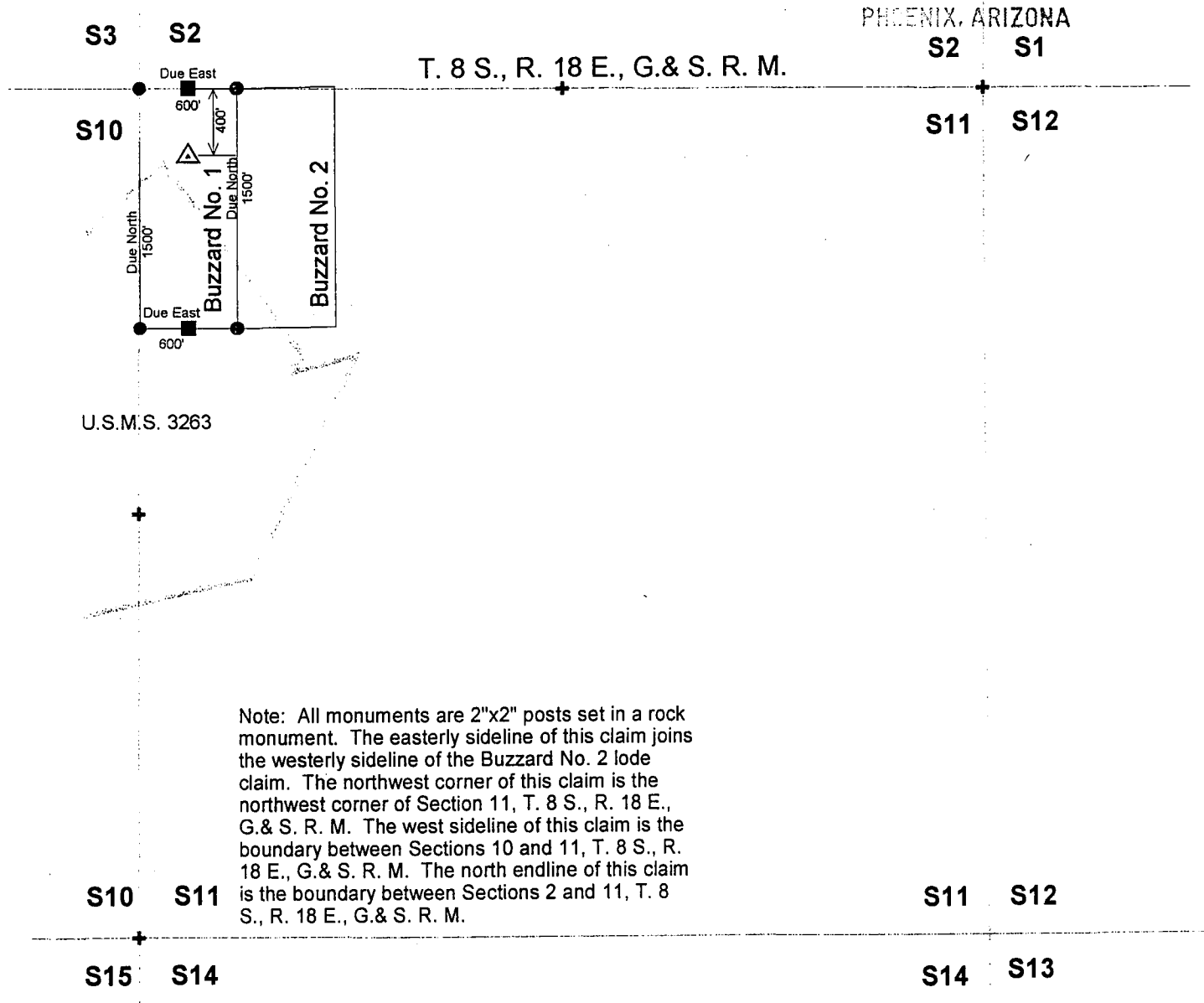
A MC 316119

# AMT (USA)

## Buzzard No. 1 Lode Mining Claim

### Pinal County, Arizona

RECEIVED  
P.M. AZ STATE OFFICE  
1999 JUL 30 A 11:15

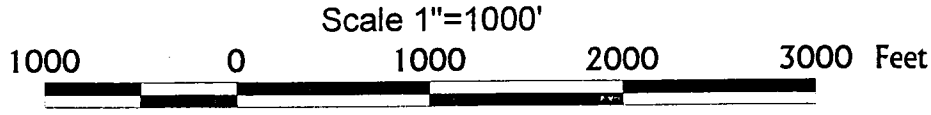


U.S.M.S. 3263

Note: All monuments are 2"x2" posts set in a rock monument. The easterly sideline of this claim joins the westerly sideline of the Buzzard No. 2 lode claim. The northwest corner of this claim is the northwest corner of Section 11, T. 8 S., R. 18 E., G. & S. R. M. The west sideline of this claim is the boundary between Sections 10 and 11, T. 8 S., R. 18 E., G. & S. R. M. The north endlines of this claim is the boundary between Sections 2 and 11, T. 8 S., R. 18 E., G. & S. R. M.

#### Legend

- Location Monument
- End Center Monument
- Corner Monument



Dr. Timothy M. Marsh  
AMT (USA) Inc.  
April 22, 1999

AMENDED  
NOTICE OF LOCATION  
(Lode)

RECEIVED  
B.L.M. AZ STATE OFFICE

1999 JUN 22 A 11:31

NOTICE IS HEREBY GIVEN that the Buzzard No. 2 lode mining claim, more fully described below, is hereby amended by AMT (USA) INC., whose address is 7400 North Oracle Road, Suite 343, Tucson, Arizona 85704. This is an amendment of the Buzzard No. 2 lode mining claim located on June 24, 1991, a copy of the location notice of which is of record in Docket 1758 at page 850 in the office of the Recorder of Pinal County, Arizona. The BLM Serial Number assigned to this claim is A MC No. 316120. The length of this claim is approximately 1500 feet and the width is approximately 600 feet and the general course of this claim is from North to South. This claim is situated in the Bunker Hill (Copper Creek) Mining District, Pinal County, Arizona. This claim, as amended, runs from the location monument on which this amended notice is posted approximately 50 feet in a Due North direction to the North end center monument and approximately 1450 feet in a Due South direction to the South end center monument and is also marked by six additional monuments, one at each corner and one at the center of each endline of the claim, making the claim in the form of a parallelogram. The location monument at which this amended notice is posted is situated within Section 11, T. 8 S., R. 18 E., G. & S.R.M., and this claim encompasses portions of the following quarter section subdivisions:

NW Quarter of Section 11, T. 8 S. R. 18 E. G. & S.R.M.

The location of this claim with reference to some natural or permanent monument and additional information (if any) concerning its locality are as follows: the amended location monument at which this notice is posted lies approximately 905 feet in a South 85 degrees 33 minutes East direction from the Northwest Corner of Section 11 T. 8 S. R. 18 E. G. & S.R.M. The north endline is common with the line between Sections 2 and 11.

This amendment is made for purposes of more accurately describing the boundaries hereof, correcting errors or omissions (if any) contained in the original location notice and to acquire any open areas within the boundaries hereof that were not open on the date of the original location hereof. This amendment is made without waiver of the rights previously acquired under the original location hereof and if for any reason this notice fails as an amendment, it shall serve as an original location of the ground included within this notice.

DATED AND POSTED on the ground this 23<sup>rd</sup> day of March, 1999.

AMT (USA) INC.

By: James G. Clark

3



OFFICIAL RECORDS OF  
PINAL COUNTY RECORDER  
LAURA DEAN-LYTTLE

RECEIVED  
B.L.M. AZ STATE OFFICE

DATE: 05/28/99 TIME: 1025  
FEE : 10.00  
PAGES: 3  
FEE NO: 1999-024439

1999 JUN 22

ARIZONA

when recorded mail to :  
Timothy M. Marsh  
AMT (USA) Inc.  
7400 North Oracle Rd Suite 343  
Tucson, AZ 85704

(The above space reserved for recording information )

**CAPTION HEADING**

Amended Notice of Location  
(Lode)

**DO NOT DISCARD THIS SHEET. THIS COVER PAGE IS RECORDED AS PART OF YOUR DOCUMENT. THE CERTIFICATE OF RECORDATION WITH THE FEE NUMBER IN THE UPPER RIGHT CORNER IS THE PERMANENT REFERENCE NUMBER OF THIS DOCUMENT IN THE PINAL COUNTY RECORDER'S OFFICE.**

91-017913

UNITED STATES  
DEPARTMENT OF THE INTERIOR  
BUREAU OF LAND MANAGEMENT

RECEIPT AND ACCOUNTING ADVICE

NO. 2480385 07  
06/22/99

Subject: AMENDMENTS

3 7 12

35.00

Applicant:

TIMOTHY M MARSH  
AAMT (USA) INC  
7400 NORTH ORACLE RD #343 CC  
TUCSON AZ 85704

Remitter:

Assignor:

LEASE MANAGEMENT DATA  NEW  UPDATE  PAYMENT

ORIGINAL SERIAL NO.	ASG.	TYPE	ST.	CTY.	FUND SYMBOL	ACRES/UNITS	RATE
AMC 316096 ET AL	(7)						

AMOUNT	ANV. DATE	EXP. DATE	BILL CYC.	S/C	DISTRICT	NEXT BILL	MISC. DATA	U of M	ACTUAL UNITS

ASSIGNMENT SERIAL NO.	ASG.	TYPE	ST.	CTY.	FUND SYMBOL	ACRES/UNITS	RATE

AMOUNT	ANV. DATE	EXP. DATE	BILL CYC.	S/C	DISTRICT	NEXT BILL	MISC. DATA	U of M	ACTUAL UNITS

APPLY REMITTANCE

ACTION	FUNDSYMBOL	CTY.	AMOUNT
FILING FEE			
RENTAL			
UNEARNED			
REFUND			
TOTAL			
AMOUNT DUE			

Remarks:

BY:

DATE:

- Lease in Escrow?
- KGS? Of Interest?
- Auto Escalates? Operating Rights?
- Auto Renew? Operator
- Bond Filed?

FOR MMS USE ONLY

BILLEE NUMBER	FOREST REFUGE
OCS SECTION CODE	

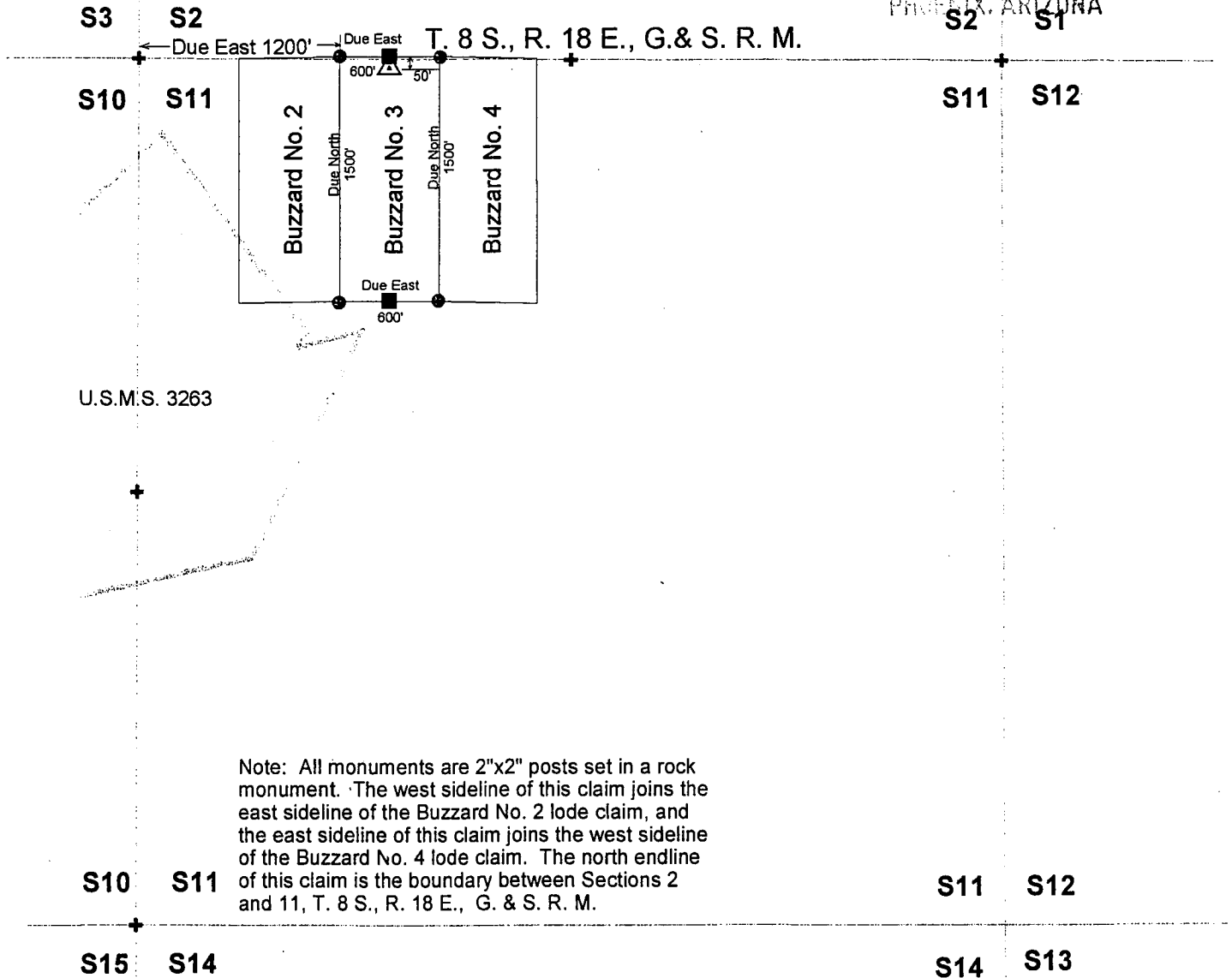


# AMT (USA) Buzzard No. 3 Lode Mining Claim Pinal County, Arizona




RECEIVED  
B.L.M. AZ STATE OFFICE

1999 JUL 30 A 11: 15

PHOENIX, ARIZONA

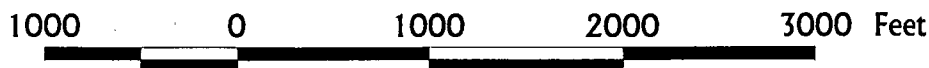


### Legend

-  Location Monument
-  End Center Monument
-  Corner Monument



Scale 1"=1000'



Dr. Timothy M. Marsh  
AMT (USA) Inc.  
April 22, 1999

AMENDED  
NOTICE OF LOCATION  
(Lode)

RECEIVED  
B.L.M. AZ STATE OFFICE

1999 JUL 30 A 11: 15

NOTICE IS HEREBY GIVEN that the Buzzard No. 3 lode mining claim, more fully described below, is hereby amended by AMT (USA) INC., whose address is 7400 North Oracle Road, Suite 343, Tucson, Arizona 85704. This is an amendment of the Buzzard No. 3 lode mining claim located on June 24, 1991, a copy of the location notice of which is of record in Docket 1758 at page 851 in the office of the Recorder of Pinal County, Arizona. The BLM Serial Number assigned to this claim is **AMC 316121**. The length of this claim is approximately 1500 feet and the width is approximately 600 feet and the general course of this claim is from North to South. This claim is situated in the Bunker Hill (Copper Creek) Mining District, Pinal County, Arizona. This claim, as amended, runs from the location monument on which this amended notice is posted approximately 50 feet in a Due North direction to the north end center monument and approximately 1450 feet in a Due South direction to the south end center monument and is also marked by six additional monuments, one at each corner and one at the center of each endline of the claim, making the claim in the form of a parallelogram. The location monument at which this amended notice is posted is situated within Section 11, T. 8 S., R. 18 E., G. & S.R.M., and this claim encompasses portions of the following quarter section subdivisions:

NW Quarter of Section 11, T. 8 S. R. 18 E. G. & S.R.M.

The location of this claim with reference to some natural or permanent monument and additional information (if any) concerning its locality are as follows: the amended location monument at which this notice is posted lies approximately 1510 feet in a South 88 degrees 30 minutes East direction from the Northwest Corner of Section 11, T. 8 S. R. 18 E. G. & S.R.M. The west sideline of this claim is common with the east sideline of the Buzzard No. 2 mining claim, and the north endline is common with the boundary between Sections 2 and 11.

This amendment is made for purposes of more accurately describing the boundaries hereof, correcting errors or omissions (if any) contained in the original location notice and to acquire any open areas within the boundaries hereof that were not open on the date of the original location hereof. This amendment is made without waiver of the rights previously acquired under the original location hereof and if for any reason this notice fails as an amendment, it shall serve as an original location of the ground included within this notice.

DATED AND POSTED on the ground this 5<sup>th</sup> day of May, 1999.

AMT (USA) INC.

By: *Robert D. Canty*

91-10914



3 E



OFFICIAL RECORDS OF  
PINAL COUNTY RECORDER  
LAURA DEAN-LYTLE

RECEIVED  
B.L.M. AZ STATE OFFICE

DATE: 07/16/99      TIME: 1102  
FEE :                    9.00  
PAGES:                 3  
FEE NO: 1999-032362

1999 JUL 30 A 11: 15

PHOENIX, ARIZONA

when recorded mail to :  
Tim Marsh  
AMT (USA) Inc.  
7400 North Oracle Road  
Suite 343  
Tucson, AZ 85704

(The above space reserved for recording information )

CAPTION HEADING

AMENDED NOTICE OF LOCATION

DO NOT DISCARD THIS SHEET. THIS COVER PAGE IS RECORDED AS PART OF YOUR DOCUMENT. THE CERTIFICATE OF RECORDATION WITH THE FEE NUMBER IN THE UPPER RIGHT CORNER IS THE PERMANENT REFERENCE NUMBER OF THIS DOCUMENT IN THE PINAL COUNTY RECORDER'S OFFICE.

UNITED STATES  
DEPARTMENT OF THE INTERIOR  
BUREAU OF LAND MANAGEMENT

**RECEIPT AND ACCOUNTING ADVICE**

NO. **2480541**

CD/AZ 07/30/99

Subject: AMENDMENTS

3 8 12

215.00

Applicant:

TIM MARSH  
AMT USA INC  
7400 NORTH ORACLE RD  
TUCSON AZ 85704

CC

Remitter:

Assignor:

LEASE MANAGEMENT DATA  NEW  UPDATE  PAYMENT

ORIGINAL SERIAL NO.	ASG.	TYPE	ST.	CTY.	FUND SYMBOL	ACRES/UNITS	RATE

AMOUNT	ANV. DATE	EXP. DATE	BILL CYC.	S/C	DISTRICT	NEXT BILL	MISC. DATA	U of M	ACTUAL UNIT

ASSIGNMENT SERIAL NO.	ASG.	TYPE	ST.	CTY.	FUND SYMBOL	ACRES/UNITS	RATE

AMOUNT	ANV. DATE	EXP. DATE	BILL CYC.	S/C	DISTRICT	NEXT BILL	MISC. DATA	U of M	ACTUAL UNIT

**APPLY REMITTANCE**

ACTION	FUND SYMBOL	CTY.	AMOUNT
FILING FEE			
RENTAL			
UNEARNED			
REFUND			
TOTAL			
AMOUNT DUE			

Remarks:

BY:

DATE:

- Lease in Escrow?
- KGS?
- Auto Escalates?
- Auto Renew?

Of Interest?  
Operating Rights?  
Operator  
Bond Filed?

**FOR MMS USE ONLY**

BILLEE NUMBER	FOREST REFUGE
OCS SECTION CODE	

0514

1758-851

RECEIVED  
E.L.M.  
ARIZONA STATE OFFICE

AUG 13 1 01 PM '91

LOCATION NOTICE  
LODE CLAIM



OFFICIAL RECORDS OF  
PINAL COUNTY RECORDER  
KATHLEEN C. FELIX

DATE: 10JUL91 TIME: 0845  
FEE: \$5.00 \$4.00 \$.00  
PAGES: 001  
DOCKET: 1758 PAGE: 851  
INSTRUMENT # 014950

NOTICE IS HEREBY GIVEN that Buzzard No. 3 lode mining claim has been located by Magma Copper Company, a Delaware corporation, whose address is P.O. Box M, San Manuel, Arizona 85631, on the 24<sup>th</sup> day of JUNE, 1991.

This claim is 1,491 feet long and 600 feet wide. This notice is posted on a location monument Due South a distance of 50 feet from the north end center of the claim which is in Section 11, Township 8 S., Range 18 E., G. & S.R.B. & M., and is 50 feet from the north end and 1441 feet from the south end of this claim.

The general course of this claim is from North to South. *11/08 & 118E N*

This claim is located in Bunker Hill Mining District, Pinal County, Arizona, and is located in Section 11, where the location monument on which this notice is posted in Township 8 S., Range 18 E., G. & S.R.B. & M. The locality of the claim with reference to some natural object or permanent monument whereby the claim can be identified is as follows:

From the Northwest Corner of Sec. 11, T. 8 S., R. 18 E., G. & S.R.B. & M., South 88 degrees 30 minutes East for a distance of 1510 feet to the location monument. The west sideline of this claim is common with the east sideline of the Buzzard No. 2 mining claim, and the north endline is common with the line between Sections 2 and 11.

DATED AND POSTED on the ground the day and year first above written.

Locator(s)

*Edwin Helgeson*  
*Norman M. Wharrie*

STATE OF ARIZONA )  
 ) ss  
COUNTY OF PINAL )

Witness my hand and official seal  
the day and year aforesaid.

I hereby certify that the  
within instrument was filed  
and recorded at request of

County Recorder

Deputy Recorder

on \_\_\_\_\_ at \_\_\_\_\_  
M., Docket \_\_\_\_\_  
Page \_\_\_\_\_

Fee: \$3.00

Indexed	Photostat Compared	Blotted
---------	-----------------------	---------

A MC 316121

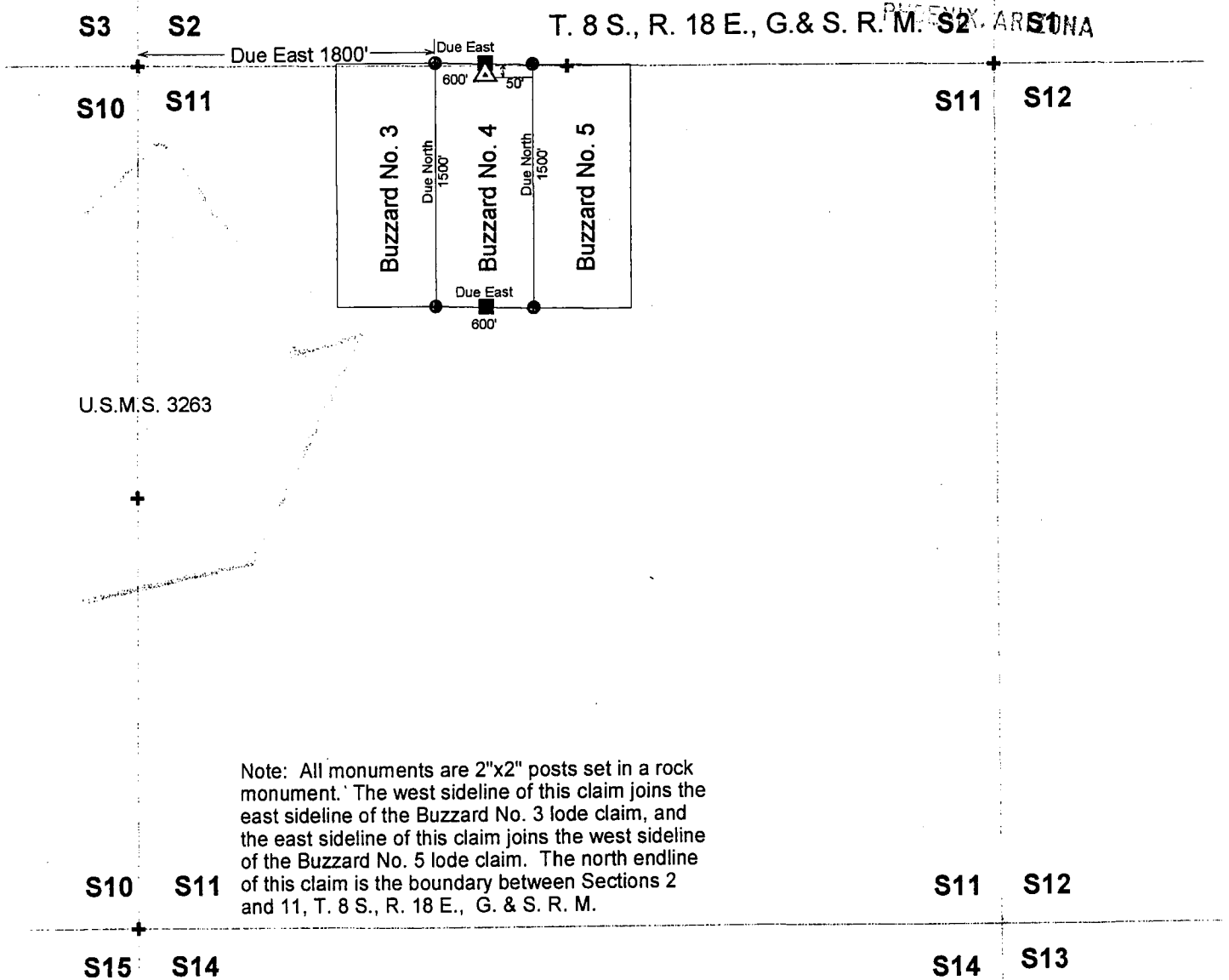
# AMT (USA)

## Buzzard No. 4 Lode Mining Claim

### Pinal County, Arizona




RECEIVED  
B.L.M. AZ STATE OFFICE

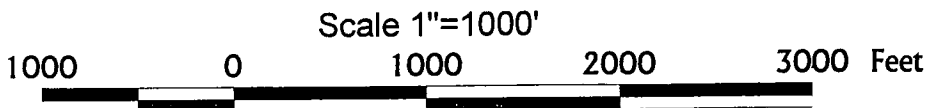
1999 JUL 30 A 11: 15



Note: All monuments are 2"x2" posts set in a rock monument. The west sideline of this claim joins the east sideline of the Buzzard No. 3 lode claim, and the east sideline of this claim joins the west sideline of the Buzzard No. 5 lode claim. The north endline of this claim is the boundary between Sections 2 and 11, T. 8 S., R. 18 E., G. & S. R. M.

#### Legend

-  Location Monument
-  End Center Monument
-  Corner Monument



Dr. Timothy M. Marsh  
AMT (USA) Inc.  
April 22, 1999

AMENDED  
NOTICE OF LOCATION  
(Lode)

RECEIVED  
B.L.M. AZ STATE OFFICE

1999 JUL 30 4:15

NOTICE IS HEREBY GIVEN that the Buzzard No. 4 lode mining claim, more fully described below, is hereby amended by AMT (USA) INC., whose address is 7400 North Oracle Road, Suite 343, Tucson, Arizona 85704. This is an amendment of the Buzzard No. 4 lode mining claim located on June 24, 1991, a copy of the location notice of which is of record in Docket 1758 at page 852 in the office of the Recorder of Pinal County, Arizona. The BLM Serial Number assigned to this claim is AMC 316122. The length of this claim is approximately 1500 feet and the width is approximately 600 feet and the general course of this claim is from North to South. This claim is situated in the Bunker Hill (Copper Creek) Mining District, Pinal County, Arizona. This claim, as amended, runs from the location monument on which this amended notice is posted approximately 50 feet in a Due North direction to the north end center monument and approximately 1450 feet in a Due South direction to the south end center monument and is also marked by six additional monuments, one at each corner and one at the center of each endline of the claim, making the claim in the form of a parallelogram. The location monument at which this amended notice is posted is situated within Section 11, T. 8 S., R. 18 E., G. & S.R.M., and this claim encompasses portions of the following quarter section subdivisions:

NW Quarter of Section 11, T. 8 S. R. 18 E. G. & S.R.M.

The location of this claim with reference to some natural or permanent monument and additional information (if any) concerning its locality are as follows: the amended location monument at which this notice is posted lies approximately 2120 feet in a South 88 degrees 45 minutes East direction from the Northwest Corner of Section 11, T. 8 S. R. 18 E. G. & S.R.M. The west sideline of this claim is common with the east sideline of the Buzzard No. 3 mining claim, and the north endline is common with the boundary between Sections 2 and 11.

This amendment is made for purposes of more accurately describing the boundaries hereof, correcting errors or omissions (if any) contained in the original location notice and to acquire any open areas within the boundaries hereof that were not open on the date of the original location hereof. This amendment is made without waiver of the rights previously acquired under the original location hereof and if for any reason this notice fails as an amendment, it shall serve as an original location of the ground included within this notice.

DATED AND POSTED on the ground this 5<sup>th</sup> day of May, 1999.

AMT (USA) INC.


By: *Robert J. ...*

91-17915

3 E

when recorded mail to :  
Tim Marsh  
AMT (USA) Inc.  
7400 North Oracle Road  
Suite 343  
Tucson, AZ 85704

RECEIVED  
B.L.M. AZ STATE OFFICE  
1999 JUL 30 A 11: 15  
PHOENIX, ARIZONA

 OFFICIAL RECORDS OF  
PINAL COUNTY RECORDER  
LAURA DEAN-LYTTLE

DATE: 07/16/99      TIME: 1102  
FEE :                9.00  
PAGES:             3  
FEE NO: 1999-032363

(The above space reserved for recording information )

CAPTION HEADING

AMENDED NOTICE OF LOCATION

DO NOT DISCARD THIS SHEET. THIS COVER PAGE IS RECORDED AS PART OF YOUR DOCUMENT. THE CERTIFICATE OF RECORDATION WITH THE FEE NUMBER IN THE UPPER RIGHT CORNER IS THE PERMANENT REFERENCE NUMBER OF THIS DOCUMENT IN THE PINAL COUNTY RECORDER'S OFFICE.



514



OFFICIAL RECORDS OF  
PINAL COUNTY RECORDER  
KATHLEEN C. FELIX

1758-852

RECEIVED  
P.L.M.  
ARIZONA STATE OFFICE

AUG 13 1 01 PM '91

DATE: 10JUL91 TIME: 0845  
 FEE: \$5.00 \$4.00 \$.00  
 PAGES: 001  
 DOCKET: 1758 PAGE: 852  
 INSTRUMENT # 014951

LOCATION NOTICE  
LODE CLAIM

NOTICE IS HEREBY GIVEN that Buzzard No. 4 lode mining claim has been located by Magma Copper Company, a Delaware corporation, whose address is P.O. Box M, San Manuel, Arizona 85631, on the 24<sup>TH</sup> day of JUNE, 1991.

This claim is 1,491 feet long and 600 feet wide. This notice is posted on a location monument Due South a distance of 50 feet from the north end center of the claim which is in Section 11, Township 8 S., Range 18 E., G. & S.R.B. & M., and is 50 feet from the north end and 1441 feet from the south end of this claim.

The general course of this claim is from North to South. *11/08 & 11/8 E N*

This claim is located in Bunker Hill Mining District, Pinal County, Arizona, and is located in Section 11, where the location monument on which this notice is posted in Township 8 S., Range 18 E., G. & S.R.B. & M. The locality of the claim with reference to some natural object or permanent monument whereby the claim can be identified is as follows:

From the Northwest Corner of Sec. 11, T. 8 S., R. 18 E., G. & S.R.B. & M., South 88 degrees 45 minutes East for a distance of 2120 feet to the location monument. The west sideline of this claim is common with the east sideline of the Buzzard No. 3 mining claim, and the north endline is common with the line between Sections 2 and 11.

DATED AND POSTED on the ground the day and year first above written.

Locator(s)

*Edwin Helges*  
*Norman M. Brown*

STATE OF ARIZONA )  
 ) ss  
 COUNTY OF PINAL )

Witness my hand and official seal  
the day and year aforesaid.

I hereby certify that the  
within instrument was filed  
and recorded at request of

\_\_\_\_\_  
County Recorder

\_\_\_\_\_  
Deputy Recorder

on \_\_\_\_\_ at \_\_\_\_\_  
 \_\_\_\_\_ M., Docket \_\_\_\_\_  
 Page \_\_\_\_\_

Fee: \$3.00

Indexed	Photostat Compared	Blotted
---------	-----------------------	---------

A MC 316122



# AMT (USA)

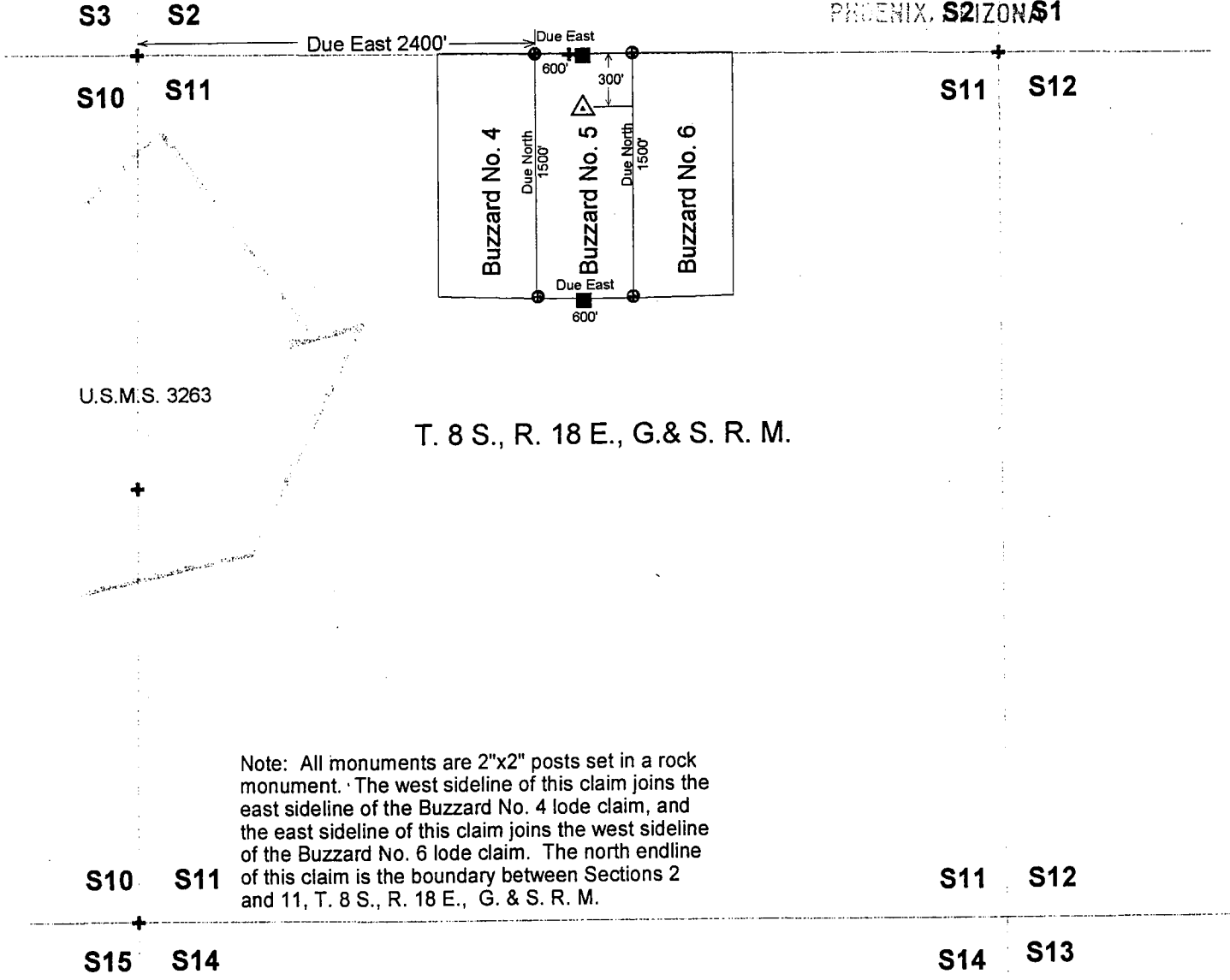
## Buzzard No. 5 Lode Mining Claim

### Pinal County, Arizona

RECEIVED  
B.L.M. AZ STATE OFFICE

1999 JUL 30 A.M. 16

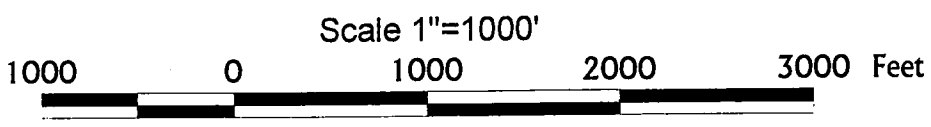
PHOENIX, ARIZONA



Note: All monuments are 2"x2" posts set in a rock monument. The west sideline of this claim joins the east sideline of the Buzzard No. 4 lode claim, and the east sideline of this claim joins the west sideline of the Buzzard No. 6 lode claim. The north endline of this claim is the boundary between Sections 2 and 11, T. 8 S., R. 18 E., G. & S. R. M.

#### Legend

- Location Monument
- End Center Monument
- Corner Monument



Dr. Timothy M. Marsh  
AMT (USA) Inc.  
April 22, 1999

AMENDED  
NOTICE OF LOCATION  
(Lode)

RECEIVED  
B.L.M. AZ STATE OFFICE

1999 JUL 30 A 11:16

NOTICE IS HEREBY GIVEN that the Buzzard No. 5 lode mining claim, more fully described below, is hereby amended by AMT (USA) INC., whose address is 7400 North Oracle Road, Suite 343, Tucson, Arizona 85704. This is an amendment of the Buzzard No. 5 lode mining claim located on June 24, 1991, a copy of the location notice of which is of record in Docket 1758 at page 853 in the office of the Recorder of Pinal County, Arizona. The BLM Serial Number assigned to this claim is AMC 316123. The length of this claim is approximately 1500 feet and the width is approximately 600 feet and the general course of this claim is from North to South. This claim is situated in the Bunker Hill (Copper Creek) Mining District, Pinal County, Arizona. This claim, as amended, runs from the location monument on which this amended notice is posted approximately 300 feet in a Due North direction to the north end center monument and approximately 1200 feet in a Due South direction to the south end center monument and is also marked by six additional monuments, one at each corner and one at the center of each endline of the claim, making the claim in the form of a parallelogram. The location monument at which this amended notice is posted is situated within Section 11, T. 8 S., R. 18 E., G. & S.R.M., and this claim encompasses portions of the following quarter section subdivisions:

NW Quarter of Section 11, T. 8 S. R. 18 E. G. & S.R.M.  
NE Quarter of Section 11, T. 8 S. R. 18 E. G. & S.R.M.

The location of this claim with reference to some natural or permanent monument and additional information (if any) concerning its locality are as follows: the amended location monument at which this notice is posted lies approximately 320 feet in a South 14 degrees East direction from the Quarter Corner between Sections 2 and 11, T. 8 S. R. 18 E. G. & S.R.M. The west sideline of this claim is common with the east sideline of the Buzzard No. 4 mining claim, and the north endline is common with the boundary between Sections 2 and 11.

This amendment is made for purposes of more accurately describing the boundaries hereof, correcting errors or omissions (if any) contained in the original location notice and to acquire any open areas within the boundaries hereof that were not open on the date of the original location hereof. This amendment is made without waiver of the rights previously acquired under the original location hereof and if for any reason this notice fails as an amendment, it shall serve as an original location of the ground included within this notice.

DATED AND POSTED on the ground this 5<sup>th</sup> day of May, 1999.

AMT (USA) INC.

By: Richard D. Curtis


91-17916

3

when recorded mail to :  
Tim Marsh  
AMT (USA) Inc.  
7400 North Oracle Road  
Suite 343  
Tucson, AZ 85704

RECEIVED  
B.L.M. AZ STATE OFFICE  
1999 JUL 30 A 11: 15  
PHOENIX, ARIZONA

OFFICIAL RECORDS CO.  
PINAL COUNTY RECORDER  
LAURA DEAN-LITTLE



DATE: 07/16/99      TIME: 1102  
FEE :            9.00  
PAGES:         3  
FEE NO: 1999-032364

(The above space reserved for recording information )

CAPTION HEADING

AMENDED NOTICE OF LOCATION

DO NOT DISCARD THIS SHEET. THIS COVER PAGE IS RECORDED AS PART OF YOUR DOCUMENT. THE CERTIFICATE OF RECORDATION WITH THE FEE NUMBER IN THE UPPER RIGHT CORNER IS THE PERMANENT REFERENCE NUMBER OF THIS DOCUMENT IN THE PINAL COUNTY RECORDER'S OFFICE.

UNITED STATES  
DEPARTMENT OF THE INTERIOR  
BUREAU OF LAND MANAGEMENT

RECEIPT AND ACCOUNTING ADVICE

NO. 2480541

CD/AZ

07/30/99

Subject: AMENDMENTS

3 8 12

215.00

Applicant:

TIM MARSH  
AMT USA INC  
7400 NORTH ORACLE RD  
TUCSON AZ 85704

CC

Remitter:

Assignor:

LEASE MANAGEMENT DATA									
<input type="checkbox"/> NEW <input type="checkbox"/> UPDATE <input type="checkbox"/> PAYMENT									
ORIGINAL SERIAL NO.	ASG.	TYPE	ST.	CTY.	FUND SYMBOL			ACRES/UNITS	RATE
AMOUNT	ANV. DATE	EXP. DATE	BILL CYC.	S/C	DISTRICT	NEXT BILL	MISC. DATA	U of M	ACTUAL UNIT
ASSIGNMENT SERIAL NO.	ASG.	TYPE	ST.	CTY.	FUND SYMBOL			ACRES/UNITS	RATE
AMOUNT	ANV. DATE	EXP. DATE	BILL CYC.	S/C	DISTRICT	NEXT BILL	MISC. DATA	U of M	ACTUAL UNIT

APPLY REMITTANCE			
ACTION	FUNDSYMBOL	CTY.	AMOUNT
FILING FEE			
RENTAL			
UNEARNED			
REFUND			
TOTAL			
AMOUNT DUE			

Remarks:

BY: \_\_\_\_\_ DATE: \_\_\_\_\_

Lease in Escrow?  
 KGS?  
 Auto Escalates?  
 Auto Renew?

Of Interest?  
 Operating Rights?  
 Operator  
 Bond Filed?

**FOR MMS USE ONLY**

BILLEE	FOREST REFUGE
NUMBER	
OCS SECTION	
CODE	

914

1758-853

RECEIVED  
B.L.M.  
ARIZONA STATE OFFICE

AUG 13 1 01 PM '91

LOCATION NOTICE  
LODE CLAIM



OFFICIAL RECORDS OF  
PINAL COUNTY RECORDER  
KATHLEEN C. FELIX

DATE: 10JUL91 TIME: 0845  
FEE: \$5.00 \$4.00 \$.00  
PAGES: 001  
DOCKET: 1758 PAGE: 853  
INSTRUMENT # 014952

163

NOTICE IS HEREBY GIVEN that Buzzard No. 5 lode mining claim has been located by Magma Copper Company, a Delaware corporation, whose address is P.O. Box M, San Manuel, Arizona 85631, on the 24<sup>th</sup> day of JUNE, 1991.

This claim is 1,491 feet long and 600 feet wide. This notice is posted on a location monument Due South a distance of 300 feet from the north end center of the claim which is in Section 11, Township 8 S., Range 18 E., G. & S.R.B. & M., and is 300 feet from the north end and 1191 feet from the south end of this claim.

11/080/18E N

The general course of this claim is from North to South.

This claim is located in Bunker Hill Mining District, Pinal County, Arizona, and is located in Section 11, where the location monument on which this notice is posted in Township 8 S., Range 18 E., G. & S.R.B. & M. The locality of the claim with reference to some natural object or permanent monument whereby the claim can be identified is as follows:

A  
M  
C  
3  
1  
6  
1  
2  
3

From the Quarter Corner between Sec. 11 and 2, T. 8 S., R. 18 E., G. & S.R.B. & M., South 14 degrees East for a distance of 320 feet to the location monument. The west sideline of this claim is common with the east sideline of the Buzzard No. 4 mining claim, and the north endline of this claim is common with the line between Sections 2 and 11.

DATED AND POSTED on the ground the day and year first above written.

Locator(s)

*Edwin L. ...*  
*Thomas M. ...*

STATE OF ARIZONA )  
 ) ss  
COUNTY OF PINAL )

Witness my hand and official seal  
the day and year aforesaid.

I hereby certify that the  
within instrument was filed  
and recorded at request of

County Recorder

Deputy Recorder

on \_\_\_\_\_ at \_\_\_\_\_  
\_\_\_\_\_ M., Docket \_\_\_\_\_  
Page \_\_\_\_\_.

Fee: \$3.00

Indexed	Photostat Compared	Blotted
---------	-----------------------	---------

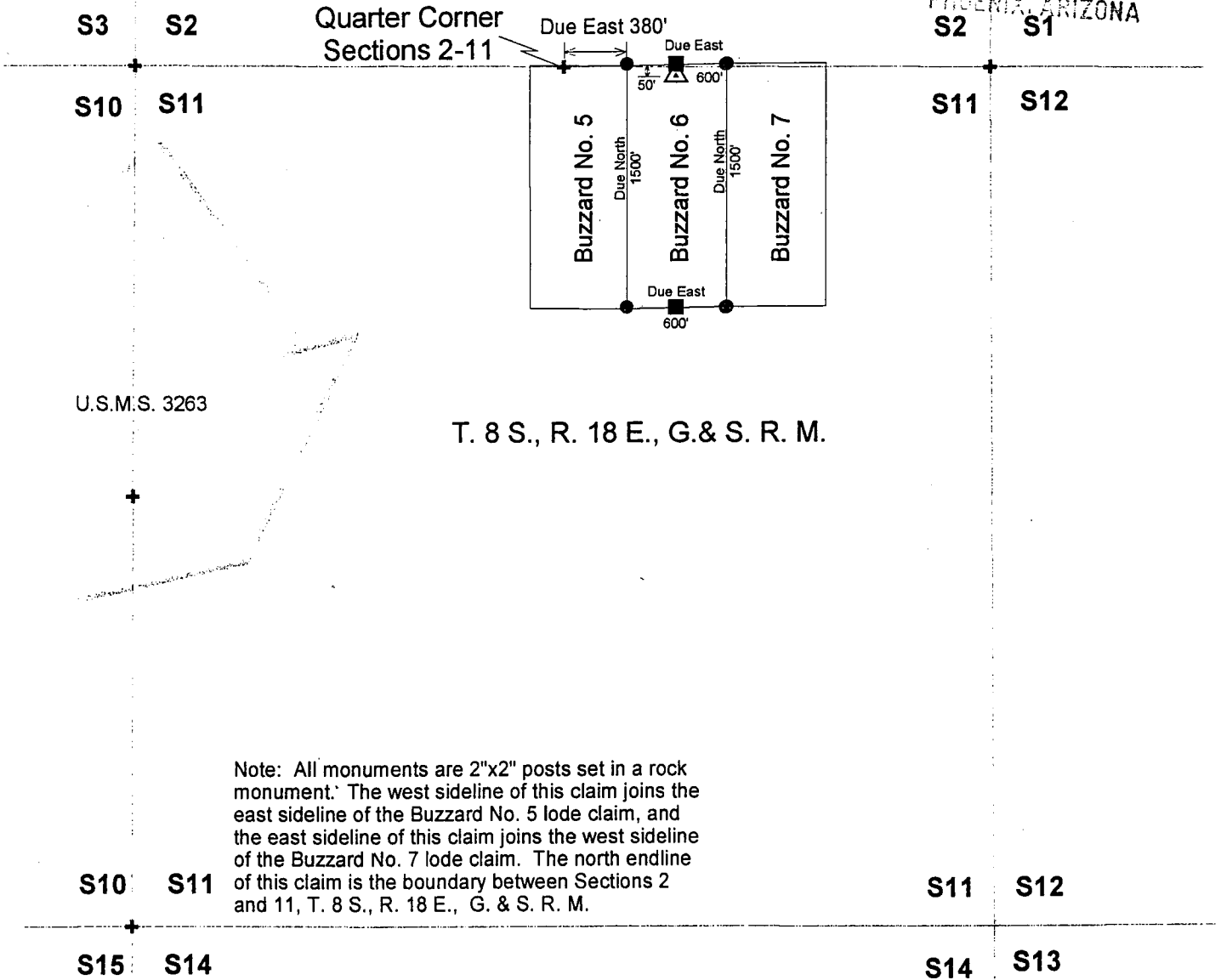
# AMT (USA)

## Buzzard No. 6 Lode Mining Claim

### Pinal County, Arizona

RECEIVED  
B.L.M. AZ STATE OFFICE  
1999 JUL 30 A 11: 16

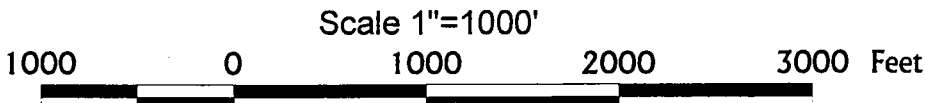
PHOENIX, ARIZONA



Note: All monuments are 2"x2" posts set in a rock monument. The west sideline of this claim joins the east sideline of the Buzzard No. 5 lode claim, and the east sideline of this claim joins the west sideline of the Buzzard No. 7 lode claim. The north endlines of this claim is the boundary between Sections 2 and 11, T. 8 S., R. 18 E., G. & S. R. M.

#### Legend

- Location Monument
- End Center Monument
- Corner Monument



Dr. Timothy M. Marsh  
AMT (USA) inc.  
April 22, 1999

AMENDED  
NOTICE OF LOCATION  
(Lode)

RECEIVED  
B.L.M. AZ STATE OFFICE

1999 JUL 30 A 11: 16

NOTICE IS HEREBY GIVEN that the Buzzard No. 6 lode mining claim, more fully described below, is hereby amended by AMT (USA) INC., whose address is 7400 North Oracle Road, Suite 343, Tucson, Arizona 85704. This is an amendment of the Buzzard No. 6 lode mining claim located on June 24, 1991, a copy of the location notice of which is of record in Docket 1758 at page 854 in the office of the Recorder of Pinal County, Arizona. The BLM Serial Number assigned to this claim is AMC 316124. The length of this claim is approximately 1500 feet and the width is approximately 600 feet and the general course of this claim is from North to South. This claim is situated in the Bunker Hill (Copper Creek) Mining District, Pinal County, Arizona. This claim, as amended, runs from the location monument on which this amended notice is posted approximately 50 feet in a Due North direction to the north end center monument and approximately 1450 feet in a Due South direction to the south end center monument and is also marked by six additional monuments, one at each corner and one at the center of each endline of the claim, making the claim in the form of a parallelogram. The location monument at which this amended notice is posted is situated within Section 11, T. 8 S., R. 18 E., G. & S.R.M., and this claim encompasses portions of the following quarter section subdivisions:

NE Quarter of Section 11, T. 8 S. R. 18 E. G. & S.R.M.

The location of this claim with reference to some natural or permanent monument and additional information (if any) concerning its locality are as follows: the amended location monument at which this notice is posted lies approximately 680 feet in a South 87 degrees East direction from the Quarter Corner between Sections 2 and 11, T. 8 S. R. 18 E. G. & S.R.M. The west sideline of this claim is common with the east sideline of the Buzzard No. 5 mining claim, and the north endline is common with the boundary between Sections 2 and 11.

This amendment is made for purposes of more accurately describing the boundaries hereof, correcting errors or omissions (if any) contained in the original location notice and to acquire any open areas within the boundaries hereof that were not open on the date of the original location hereof. This amendment is made without waiver of the rights previously acquired under the original location hereof and if for any reason this notice fails as an amendment, it shall serve as an original location of the ground included within this notice.

DATED AND POSTED on the ground this 5<sup>th</sup> day of May, 1999.

AMT (USA) INC.

By: *Richard A. Clark*

91-17917

③



OFFICIAL RECORDS OF  
PINAL COUNTY RECORDER  
LAURA DEAN-LYTTLE

RECEIVED  
B.L.M. AZ STATE OFFICE

1999 JUL 30 A 11: 16

PHOENIX, ARIZONA

DATE: 07/16/99      TIME: 1102  
FEE :            9.00  
PAGES:         3  
FEE NO: 1999-032365

when recorded mail to :  
Tim Marsh  
AMT (USA) Inc.  
7400 North Oracle Road  
Suite 343  
Tucson, AZ 85704

(The above space reserved for recording information )

CAPTION HEADING

AMENDED NOTICE OF LOCATION

DO NOT DISCARD THIS SHEET. THIS COVER PAGE IS RECORDED AS PART OF YOUR DOCUMENT. THE CERTIFICATE OF RECORDATION WITH THE FEE NUMBER IN THE UPPER RIGHT CORNER IS THE PERMANENT REFERENCE NUMBER OF THIS DOCUMENT IN THE PINAL COUNTY RECORDER'S OFFICE.



UNITED STATES  
DEPARTMENT OF THE INTERIOR  
BUREAU OF LAND MANAGEMENT

RECEIPT AND ACCOUNTING ADVICE

NO. 2480541

CD/AZ

07/30/99

Subject: AMENDMENTS

3 8 12

215.00

Applicant:

TIM MARSH  
AMT USA INC  
7400 NORTH ORACLE RD  
TUCSON AZ 85704

CC

Remitter:

Assignor:

LEASE MANAGEMENT DATA									
<input type="checkbox"/> NEW <input type="checkbox"/> UPDATE <input type="checkbox"/> PAYMENT									
ORIGINAL SERIAL NO.	ASG.	TYPE	ST.	CTY.	FUND SYMBOL			ACRES/UNITS	RATE
AMOUNT	ANV. DATE	EXP. DATE	BILL CYC.	S/C	DISTRICT	NEXT BILL	MISC. DATA	U of M	ACTUAL UNIT
ASSIGNMENT SERIAL NO.	ASG.	TYPE	ST.	CTY.	FUND SYMBOL			ACRES/UNITS	RATE
AMOUNT	ANV. DATE	EXP. DATE	BILL CYC.	S/C	DISTRICT	NEXT BILL	MISC. DATA	U of M	ACTUAL UNIT

APPLY REMITTANCE			
ACTION	FUND SYMBOL	CTY.	AMOUNT
FILING FEE			
RENTAL			
UNEARNED			
REFUND			
TOTAL			
AMOUNT DUE			

Remarks:

BY:

DATE:

<input type="checkbox"/> Lease in Escrow?	Of Interest?
<input type="checkbox"/> KGS?	Operating Rights?
<input type="checkbox"/> Auto Escalates?	Operator
<input type="checkbox"/> Auto Renew?	Bond Filed?

FOR MMS USE ONLY	
BILLEE NUMBER	FOREST REFUGE
OCS SECTION CODE	

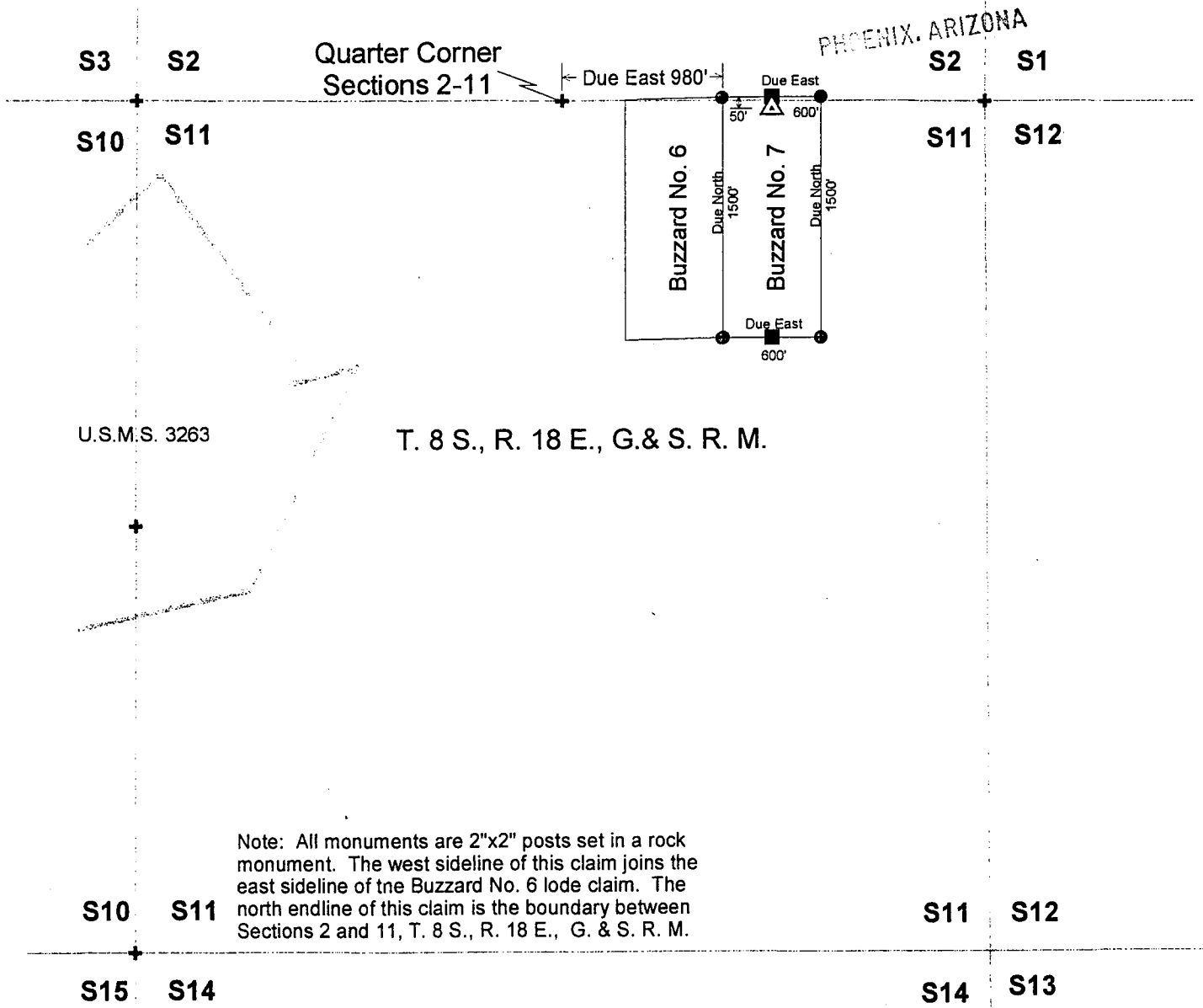


# AMT (USA)

## Buzzard No. 7 Lode Mining Claim

### Pinal County, Arizona

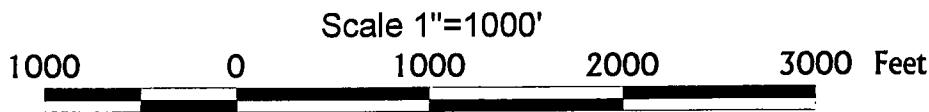
RECEIVED  
B.L.M. STATE OFFICE  
1999 JUL 30 A 11:16



Note: All monuments are 2"x2" posts set in a rock monument. The west sideline of this claim joins the east sideline of the Buzzard No. 6 lode claim. The north endline of this claim is the boundary between Sections 2 and 11, T. 8 S., R. 18 E., G. & S. R. M.

#### Legend

- Location Monument
- End Center Monument
- Corner Monument



Dr. Timothy M. Marsh  
AMT (USA) Inc.  
April 22, 1999

AMENDED  
NOTICE OF LOCATION  
(Lode)

RECEIVED  
B.L.M. AZ STATE OFFICE

1999 JUL 30 A 11:15  
NOTICE IS HEREBY GIVEN that the Buzzard No. 7 lode mining claim, more fully described below, is hereby amended by AMT (USA) INC., whose address is 7400 North Oracle Road, Suite 343, Tucson, Arizona 85704. This is an amendment of the Buzzard No. 7 lode mining claim located on June 24, 1991, a copy of the location notice of which is of record in Docket 1758 at page 855 in the office of the Recorder of Pinal County, Arizona. The BLM Serial Number assigned to this claim is AMC 316125. The length of this claim is approximately 1500 feet and the width is approximately 600 feet and the general course of this claim is from North to South. This claim is situated in the Bunker Hill (Copper Creek) Mining District, Pinal County, Arizona. This claim, as amended, runs from the location monument on which this amended notice is posted approximately 50 feet in a Due North direction to the north end center monument and approximately 1450 feet in a Due South direction to the south end center monument and is also marked by six additional monuments, one at each corner and one at the center of each endline of the claim, making the claim in the form of a parallelogram. The location monument at which this amended notice is posted is situated within Section 11, T. 8 S., R. 18 E., G. & S.R.M., and this claim encompasses portions of the following quarter section subdivisions:

NE Quarter of Section 11, T. 8 S. R. 18 E. G. & S.R.M.

The location of this claim with reference to some natural or permanent monument and additional information (if any) concerning its locality are as follows: the amended location monument at which this notice is posted lies approximately 1285 feet in a South 88 degrees 30 minutes East direction from the Quarter Corner between Sections 2 and 11, T. 8 S. R. 18 E. G. & S.R.M. The west sideline of this claim is common with the east sideline of the Buzzard No. 6 mining claim, and the north endline is common with the boundary between Sections 2 and 11.

This amendment is made for purposes of more accurately describing the boundaries hereof, correcting errors or omissions (if any) contained in the original location notice and to acquire any open areas within the boundaries hereof that were not open on the date of the original location hereof. This amendment is made without waiver of the rights previously acquired under the original location hereof and if for any reason this notice fails as an amendment, it shall serve as an original location of the ground included within this notice.

DATED AND POSTED on the ground this 6<sup>th</sup> day of May, 1999.

AMT (USA) INC.

By: *Robert Pauling*

91-17918

3



OFFICIAL RECORDS OF  
PINAL COUNTY RECORDER  
LAURA DEAN-LYTLF

RECEIVED  
B.L.M. AZ STATE OFFICE

DATE: 07/16/99 TIME: 1102  
FEE : 9.00  
PAGES: 3  
FEE NO: 1999-032366

1999 JUL 30 A 1: 15

PHOENIX, ARIZONA

when recorded mail to :  
Tim Marsh  
AMT (USA) Inc.  
7400 North Oracle Road  
Suite 343  
Tucson, AZ 85704

(The above space reserved for recording information )

CAPTION HEADING

AMENDED NOTICE OF LOCATION

DO NOT DISCARD THIS SHEET. THIS COVER PAGE IS RECORDED AS PART OF YOUR DOCUMENT. THE CERTIFICATE OF RECORDATION WITH THE FEE NUMBER IN THE UPPER RIGHT CORNER IS THE PERMANENT REFERENCE NUMBER OF THIS DOCUMENT IN THE PINAL COUNTY RECORDER'S OFFICE.

UNITED STATES  
DEPARTMENT OF THE INTERIOR  
BUREAU OF LAND MANAGEMENT

RECEIPT AND ACCOUNTING ADVICE

NO. 2480541

CD/AZ 07/30/99

Subject: AMENDMENTS

3 8 12

215.00

Applicant:

TIM MARSH  
AMT USA INC  
7400 NORTH ORACLE RD  
TUCSON AZ 85704

CC

Remitter:

Assignor:

LEASE MANAGEMENT DATA										
<input type="checkbox"/> NEW <input type="checkbox"/> UPDATE <input type="checkbox"/> PAYMENT										
ORIGINAL SERIAL NO.	ASG.	TYPE	ST.	CTY.	FUND SYMBOL			ACRES/UNITS	RATE	
AMOUNT	ANV. DATE	EXP. DATE	BILL CYC.	S/C	DISTRICT	NEXT BILL	MISC. DATA	U of M	ACTUAL UNIT	
ASSIGNMENT SERIAL NO.	ASG.	TYPE	ST.	CTY.	FUND SYMBOL			ACRES/UNITS	RATE	
AMOUNT	ANV. DATE	EXP. DATE	BILL CYC.	S/C	DISTRICT	NEXT BILL	MISC. DATA	U of M	ACTUAL UNIT	

APPLY REMITTANCE			
ACTION	FUND SYMBOL	CTY.	AMOUNT
FILING FEE			
RENTAL			
UNEARNED			
REFUND			
TOTAL			
AMOUNT DUE			

Remarks:

BY: \_\_\_\_\_ DATE: \_\_\_\_\_

<input type="checkbox"/> Lease in Escrow?	Of Interest?
<input type="checkbox"/> KGS?	Operating Rights?
<input type="checkbox"/> Auto Escalates?	Operator
<input type="checkbox"/> Auto Renew?	Bond Filed?

FOR MMS USE ONLY		
BILLEE	FOREST REFUGE	
NUMBER		
OCS SECTION		
CODE		



AMENDED  
NOTICE OF LOCATION  
(Lode)

RECEIVED  
B.L.M. AZ STATE OFFICE

NOTICE IS HEREBY GIVEN that the Albatross No. 1 lode mining claim, more fully described below, is hereby amended by AMT (USA) INC., whose address is 7400 North Oracle Road, Suite 343, Tucson, Arizona 85704. This is an amendment of the Albatross No. 1 lode mining claim located on June 24, 1991, a copy of the location notice of which is of record in Docket 1758 at page 856 in the office of the Recorder of Pinal County, Arizona. The BLM Serial Number assigned to this claim is AMC 316126. The length of this claim is approximately 1350 feet and the width is approximately 600 feet and the general course of this claim is from East to West. This claim is situated in the Bunker Hill (Copper Creek) Mining District, Pinal County, Arizona. This claim, as amended, runs from the location monument on which this amended notice is posted approximately 50 feet in a Due East direction to the east end center monument and approximately 1300 feet in a Due West direction to the west end center monument and is also marked by six additional monuments, one at each corner and one at the center of each endline of the claim, making the claim in the form of a parallelogram. The location monument at which this amended notice is posted is situated within Section 12, T. 8 S., R. 18 E., G. & S.R.M., and this claim encompasses portions of the following quarter section subdivisions:

SW Quarter of Section 12, T. 8 S. R. 18 E. G. & S.R.M.

The location of this claim with reference to some natural or permanent monument and additional information (if any) concerning its locality are as follows: the amended location monument at which this notice is posted lies approximately 1700 feet in a South 52 degrees East direction from the Quarter Corner between Sections 11 and 12, T. 8 S. R. 18 E. G. & S.R.M.

This amendment is made for purposes of more accurately describing the boundaries hereof, correcting errors or omissions (if any) contained in the original location notice and to acquire any open areas within the boundaries hereof that were not open on the date of the original location hereof. This amendment is made without waiver of the rights previously acquired under the original location hereof and if for any reason this notice fails as an amendment, it shall serve as an original location of the ground included within this notice.

DATED AND POSTED on the ground this 3<sup>rd</sup> day of May, 1999.

AMT (USA) INC.

By: Richard D. Aubrey


91-17919



② E

when recorded mail to :  
Tim Marsh  
AMT (USA) Inc.  
7400 North Oracle Road  
Suite 343  
Tucson, AZ 85704

RECEIVED  
3:11 PM JUL 30 1999  
PHOENIX, ARIZONA

 OFFICIAL RECORDS OF  
PINAL COUNTY RECORDER  
LAURA DEAN-LYTLE

DATE: 07/16/99      TIME: 1:102  
FEE :                    9.00  
PARTS:                 3  
FEE NO: 1999-032369

(The above space reserved for recording information )

CAPTION HEADING

AMENDED NOTICE OF LOCATION

DO NOT DISCARD THIS SHEET. THIS COVER PAGE IS RECORDED AS PART OF YOUR DOCUMENT. THE CERTIFICATE OF RECORDATION WITH THE FEE NUMBER IN THE UPPER RIGHT CORNER IS THE PERMANENT REFERENCE NUMBER OF THIS DOCUMENT IN THE PINAL COUNTY RECORDER'S OFFICE.



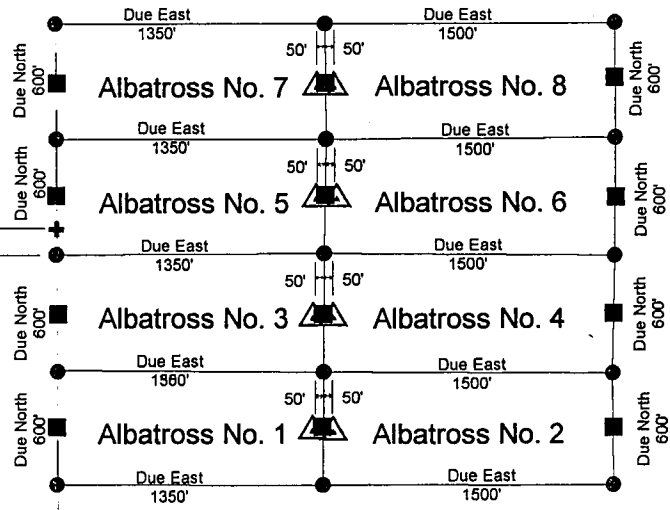
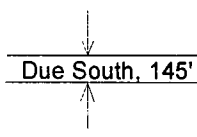
# AMT (USA) Albatross Lode Mining Claims Pinal County, Arizona

RECEIVED  
AZ STATE OFFICE  
1999 JUL 30 A 11: 16

S2 S1 T. 8 S., R. 18 E., G&SRBM S1 S6  
S11 S12 S12 S7

PHOENIX, ARIZONA

Tie from Quarter Corner between Sections 11-12 to SW Corner of Albatross No. 5

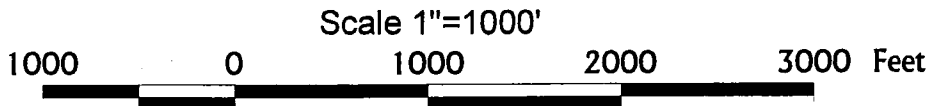


Note: All monuments are 2"x2" posts set in a rock monument. All claims on this map are contiguous. All endlines run Due North-South and are 600' in length. The west endlines of Albatross Nos. 1, 3, 5, and 7 coincide with the boundary between Sections 11 and 12, T. 8 S., R. 18 E., G. & S. R. M. All sidelines run Due East-West. All Location Monuments are on the claim centerlines 50' Due East or Due West of the nearest End Center Monument, as shown.

S11 S12 S12 S7  
S14 S13 S13 S18

### Legend

- Location Monument
- End Center Monument
- Corner Monument



Dr. Timothy M. Marsh  
AMT (USA) Inc.  
April 22, 1999

AMENDED  
NOTICE OF LOCATION  
(Lode)

RECEIVED  
B.L.M. AZ STATE OFFICE

1999 JUL 30 A 11:17

PHOTO THIS ARIZONA

NOTICE IS HEREBY GIVEN that the Albatross No. 2 lode mining claim, more fully described below, is hereby amended by AMT (USA) INC., whose address is 7400 North Oracle Road, Suite 343, Tucson, Arizona 85704. This is an amendment of the Albatross No. 2 lode mining claim located on June 24, 1991, a copy of the location notice of which is of record in Docket 1758 at page 857 in the office of the Recorder of Pinal County, Arizona. The BLM Serial Number assigned to this claim is AMC 316127. The length of this claim is approximately 1500 feet and the width is approximately 600 feet and the general course of this claim is from West to East. This claim is situated in the Bunker Hill (Copper Creek) Mining District, Pinal County, Arizona. This claim, as amended, runs from the location monument on which this amended notice is posted approximately 50 feet in a Due West direction to the west end center monument and approximately 1450 feet in a Due East direction to the east end center monument and is also marked by six additional monuments, one at each corner and one at the center of each endline of the claim, making the claim in the form of a parallelogram. The location monument at which this amended notice is posted is situated within Section 12, T. 8 S., R. 18 E., G. & S.R.M., and this claim encompasses portions of the following quarter section subdivisions:

SW Quarter of Section 12, T. 8 S. R. 18 E. G. & S.R.M.  
SE Quarter of Section 12, T. 8 S. R. 18 E. G. & S.R.M.

The location of this claim with reference to some natural or permanent monument and additional information (if any) concerning its locality are as follows: the amended location monument at which this notice is posted lies approximately 1790 feet in a South 54 degrees East direction from the Quarter Corner between Sections 11 and 12, T. 8 S. R. 18 E. G. & S.R.M. The west endline of this claim is common with the east endline of the Albatross No. 1 mining claim.

This amendment is made for purposes of more accurately describing the boundaries hereof, correcting errors or omissions (if any) contained in the original location notice and to acquire any open areas within the boundaries hereof that were not open on the date of the original location hereof. This amendment is made without waiver of the rights previously acquired under the original location hereof and if for any reason this notice fails as an amendment, it shall serve as an original location of the ground included within this notice.

DATED AND POSTED on the ground this 3<sup>rd</sup> day of May, 1999.

AMT (USA) INC.

By: Richard A. Bentley

91-19920

②



OFFICIAL RECORDS OF  
PINAL COUNTY RECORDER  
LAURA DEAN-LYTLE

when recorded mail to :  
Tim Marsh  
AMT (USA) Inc.  
7400 North Oracle Road  
Suite 343  
Tucson, AZ 85704

RECEIVED  
B.L.M. AZ STATE OFFICE  
DATE: 07/16/99 TIME: 11:02  
FEE : 9.00  
1999 JUL 30 A 1: 11  
PAGES: 3  
FEE NO: 1999-032368  
PHOENIX, ARIZONA

(The above space reserved for recording information )

CAPTION HEADING

AMENDED NOTICE OF LOCATION

DO NOT DISCARD THIS SHEET. THIS COVER PAGE IS RECORDED AS PART OF YOUR DOCUMENT. THE CERTIFICATE OF RECORDATION WITH THE FEE NUMBER IN THE UPPER RIGHT CORNER IS THE PERMANENT REFERENCE NUMBER OF THIS DOCUMENT IN THE PINAL COUNTY RECORDER'S OFFICE.

UNITED STATES  
DEPARTMENT OF THE INTERIOR  
BUREAU OF LAND MANAGEMENT

RECEIPT AND ACCOUNTING ADVICE

NO. 2480541

CD/AZ

07/30/99

Subject: AMENDMENTS

3 8 12

215.00

Applicant:

TIM MARSH  
AMT USA INC  
7400 NORTH ORACLE RD  
TUCSON AZ 85704

CC

Remitter:

Assignor:

LEASE MANAGEMENT DATA									
<input type="checkbox"/> NEW <input type="checkbox"/> UPDATE <input type="checkbox"/> PAYMENT									
ORIGINAL SERIAL NO.	ASG.	TYPE	ST.	CTY.	FUND SYMBOL			ACRES/UNITS	RATE
AMOUNT	ANV. DATE	EXP. DATE	BILL CYC.	S/C	DISTRICT	NEXT BILL	MISC. DATA	U of M	ACTUAL UNIT
ASSIGNMENT SERIAL NO.	ASG.	TYPE	ST.	CTY.	FUND SYMBOL			ACRES/UNITS	RATE
AMOUNT	ANV. DATE	EXP. DATE	BILL CYC.	S/C	DISTRICT	NEXT BILL	MISC. DATA	U of M	ACTUAL UNIT

APPLY REMITTANCE

ACTION	FUND SYMBOL	CTY.	AMOUNT
FILING FEE			
RENTAL			
UNEARNED			
REFUND			
TOTAL			
AMOUNT DUE			

Remarks:

BY:

DATE:

- Lease in Escrow?
- KGS?
- Auto Escalates?
- Auto Renew?

- Of Interest?
- Operating Rights?
- Operator
- Bond Filed?

FOR MMS USE ONLY

BILLEE	FOREST REFUGE
NUMBER	
OCS SECTION	
CODE	

1758-857

RECEIVED  
E.L.M.  
ARIZONA STATE OFFICE

AUG 13 1 03 PM '91



OFFICIAL RECORDS OF  
PINAL COUNTY RECORDER  
KATHLEEN C. FELIX

DATE: 10JUL91 TIME: 0845  
FEE: \$5.00 \$4.00 \$.00  
PAGES: 001  
DOCKET: 1758 PAGE: 857  
INSTRUMENT # 014956

LOCATION NOTICE  
LODE CLAIM

NOTICE IS HEREBY GIVEN that Albatross No. 2 lode mining claim has been located by Magma Copper Company, a Delaware corporation, whose address is P.O. Box M, San Manuel, Arizona 85631, on the 27<sup>th</sup> day of JUNE, 1991.

This claim is 1,500 feet long and 600 feet wide. This notice is posted on a location monument Due East a distance of 50 feet from the west end center of the claim which is in Section 12, Township 8 S., Range 18 E., G. & S.R.B. & M., and is 50 feet from the west end and 1400 feet from the east end of this claim.

*12/08 S/11E N*

The general course of this claim is from East to West.

This claim is located in Bunker Hill Mining District, Pinal County, Arizona, and is located in Section 12, where the location monument on which this notice is posted in Township 8 S., Range 18 E., G. & S.R.B. & M. The locality of the claim with reference to some natural object or permanent monument whereby the claim can be identified is as follows:

From the Quarter Corner between Sec. 12 and 11, T. 8 S., R. 18 E., G. & S.R.B. & M., South 54 degrees East for a distance of 1790 feet to the location monument. The west endline of this claim is common with the east endline of the Albatross No. 1 mining claim.

DATED AND POSTED on the ground the day and year first above written.

Locator(s)

Elwin Helgeson  
Norman M. Warner

STATE OF ARIZONA )  
                          ) ss  
COUNTY OF PINAL )

Witness my hand and official seal  
the day and year aforesaid.

I hereby certify that the  
within instrument was filed  
and recorded at request of

\_\_\_\_\_  
County Recorder

\_\_\_\_\_  
Deputy Recorder

on \_\_\_\_\_ at \_\_\_\_\_  
\_\_\_\_\_ M., Docket \_\_\_\_\_  
Page \_\_\_\_\_.

Fee: \$3.00

Indexed	Photostat Compared	Blotted

A MC 316127

# AMT (USA) Albatross Lode Mining Claims Pinal County, Arizona

RECEIVED  
B.L.M. AZ STATE OFFICE

1999 JUL 30 A 11:17

PHOENIX, ARIZONA

T. 8 S., R. 18 E., G&SRBM

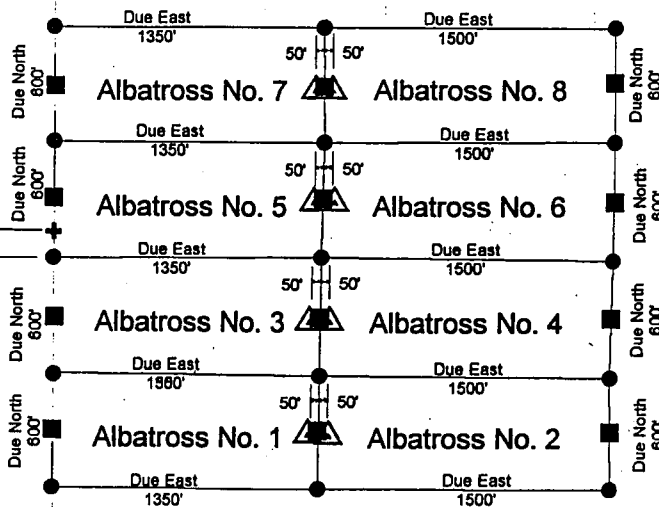
S2 S1

S11 S12

S12 S7

Tie from Quarter  
Corner between  
Sections 11-12  
to SW Corner of  
Albatross No. 5

Due South, 145'



Note: All monuments are 2"x2" posts set in a rock monument. All claims on this map are contiguous. All endlines run Due North-South and are 600' in length. The west endlines of Albatross Nos. 1, 3, 5, and 7 coincide with the boundary between Sections 11 and 12, T. 8 S., R. 18 E., G. & S. R. M. All sidelines run Due East-West. All Location Monuments are on the claim centerlines 50' Due East or Due West of the nearest End Center Monument, as shown.

S11 S12

S12 S7

S14 S13

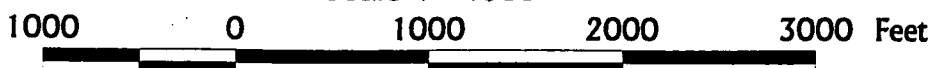
S13 S18

### Legend

- Location Monument
- End Center Monument
- Corner Monument



Scale 1"=1000'



Dr. Timothy M. Marsh  
AMT (USA) Inc.  
April 22, 1999



UNITED STATES  
DEPARTMENT OF THE INTERIOR  
BUREAU OF LAND MANAGEMENT

RECEIPT AND ACCOUNTING ADVICE

NO. 2480541

CD/AZ

07/30/99

Subject: AMENDMENTS

3 8 12

215.00

Applicant:

TIM MARSH  
AMT USA INC  
7400 NORTH ORACLE RD  
TUCSON AZ 85704

CC

Remitter:

Assignor:

LEASE MANAGEMENT DATA									
<input type="checkbox"/> NEW <input type="checkbox"/> UPDATE <input type="checkbox"/> PAYMENT									
ORIGINAL SERIAL NO.	ASG.	TYPE	ST.	CTY.	FUND SYMBOL			ACRES/UNITS	RATE
AMOUNT	ANV. DATE	EXP. DATE	BILL CYC.	S/C	DISTRICT	NEXT BILL	MISC. DATA	U of M	ACTUAL UNIT
ASSIGNMENT SERIAL NO.	ASG.	TYPE	ST.	CTY.	FUND SYMBOL			ACRES/UNITS	RATE
AMOUNT	ANV. DATE	EXP. DATE	BILL CYC.	S/C	DISTRICT	NEXT BILL	MISC. DATA	U of M	ACTUAL UNIT

APPLY REMITTANCE

ACTION	FUND SYMBOL	CTY.	AMOUNT
FILING FEE			
RENTAL			
UNEARNED			
REFUND			
TOTAL			
AMOUNT DUE			

Remarks:

BY:

DATE:

- Lease in Escrow?
- KGS?
- Auto Escalates?
- Auto Renew?

- Of Interest?
- Operating Rights?
- Operator
- Bond Filed?

FOR MMS USE ONLY

BILLEE NUMBER	FOREST REFUGE
OCS SECTION CODE	

AMENDED  
NOTICE OF LOCATION  
(Lode)

RECEIVED  
B.L.M. AZ STATE OFFICE

NOTICE IS HEREBY GIVEN that the Albatross No. 3 <sup>1888</sup> lode mining claim, more fully described below, is hereby amended by AMT (USA) INC., whose address is 7400 North Oracle Road, Suite 343, Tucson, Arizona 85704. This is an amendment of the Albatross No. 3 lode mining claim located on June 1991, a copy of the location notice of which is of record in Docket 1758 at page 858 in the office of the Recorder of Pinal County, Arizona. The BLM Serial Number assigned to this claim is AMC 316128. The length of this claim is approximately 1350 feet and the width is approximately 600 feet and the general course of this claim is from East to West. This claim is situated in the Bunker Hill (Copper Creek) Mining District, Pinal County, Arizona. This claim, as amended, runs from the location monument on which this amended notice is posted approximately 50 feet in a Due East direction to the east end center monument and approximately 1300 feet in a Due West direction to the west end center monument and is also marked by six additional monuments, one at each corner and one at the center of each endline of the claim, making the claim in the form of a parallelogram. The location monument at which this amended notice is posted is situated within Section 12, T. 8 S., R. 18 E., G. & S.R.M., and this claim encompasses portions of the following quarter section subdivisions:

SW Quarter of Section 12, T. 8 S. R. 18 E. G. & S.R.M.

The location of this claim with reference to some natural or permanent monument and additional information (if any) concerning its locality are as follows: the amended location monument at which this notice is posted lies approximately 1420 feet in a South 71 degrees 15 minutes East direction from the Quarter Corner between Sections 11 and 12, T. 8 S. R. 18 E. G. & S.R.M. The south sideline of this claim is common with the north sideline of the Albatross No. 1 mining claim.

This amendment is made for purposes of more accurately describing the boundaries hereof, correcting errors or omissions (if any) contained in the original location notice and to acquire any open areas within the boundaries hereof that were not open on the date of the original location hereof. This amendment is made without waiver of the rights previously acquired under the original location hereof and if for any reason this notice fails as an amendment, it shall serve as an original location of the ground included within this notice.

DATED AND POSTED on the ground this 3<sup>rd</sup> day of May, 1999.

AMT (USA) INC.

By: *Robin A. ...*

91-17921

2



OFFICIAL RECORDS OF  
PINAL COUNTY RECORDER  
LAURA DEAN-LYTTLE

RECEIVED  
B.L.M. AZ STATE OFFICE  
1999 JUL 30 A 11:16  
PHOENIX, ARIZONA  
DATE: 07/16/99 TIME: 1102  
FEE : 9.00  
PAGES: 3  
FEE NO: 1999-032367

when recorded mail to :  
Tim Marsh  
AMT (USA) Inc.  
7400 North Oracle Road  
Suite 343  
Tucson, AZ 85704

(The above space reserved for recording information )

CAPTION HEADING

AMENDED NOTICE OF LOCATION

DO NOT DISCARD THIS SHEET. THIS COVER PAGE IS RECORDED AS PART OF YOUR DOCUMENT. THE CERTIFICATE OF RECORDATION WITH THE FEE NUMBER IN THE UPPER RIGHT CORNER IS THE PERMANENT REFERENCE NUMBER OF THIS DOCUMENT IN THE PINAL COUNTY RECORDER'S OFFICE.

UNITED STATES  
DEPARTMENT OF THE INTERIOR  
BUREAU OF LAND MANAGEMENT

RECEIPT AND ACCOUNTING ADVICE

NO. 2480541

CD/AZ

07/30/99

Subject: AMENDMENTS

3 8 12

215.00

Applicant:

TIM MARSH  
AMT USA INC  
7400 NORTH ORACLE RD  
TUCSON AZ 85704

CC

Remitter:

Assignor:

LEASE MANAGEMENT DATA										
<input type="checkbox"/> NEW <input type="checkbox"/> UPDATE <input type="checkbox"/> PAYMENT										
ORIGINAL SERIAL NO.	ASG.	TYPE	ST.	CTY.	FUND SYMBOL			ACRES/UNITS	RATE	
AMOUNT	ANV. DATE	EXP. DATE	BILL CYC.	S/C	DISTRICT	NEXT BILL	MISC. DATA	U of M	ACTUAL UNIT	
ASSIGNMENT SERIAL NO.	ASG.	TYPE	ST.	CTY.	FUND SYMBOL			ACRES/UNITS	RATE	
AMOUNT	ANV. DATE	EXP. DATE	BILL CYC.	S/C	DISTRICT	NEXT BILL	MISC. DATA	U of M	ACTUAL UNIT	

APPLY REMITTANCE			
ACTION	FUND SYMBOL	CTY.	AMOUNT
FILING FEE			
RENTAL			
UNEARNED			
REFUND			
TOTAL			
AMOUNT DUE			

Remarks:

BY: \_\_\_\_\_ DATE: \_\_\_\_\_

- Lease in Escrow?
  - KGS?
  - Auto Escalates?
  - Auto Renew?
- Of Interest?  
Operating Rights?  
Operator  
Bond Filed?

FOR MMS USE ONLY		
BILLEE	NUMBER	FOREST REFUGE
OCS SECTION	CODE	

1758-858

RECEIVED  
B.L.M.  
ARIZONA STATE OFFICE  
AUG 13 1 03 PM '91



OFFICIAL RECORDS OF  
PINAL COUNTY RECORDER  
KATHLEEN C. FELIX

DATE: 10JUL91 TIME: 0845  
FEE: \$5.00 \$4.00 \$.00  
PAGES: 001  
DOCKET: 1758 PAGE: 858  
INSTRUMENT # 014957

LOCATION NOTICE  
LODE CLAIM

NOTICE IS HEREBY GIVEN that Albatross No. 3 lode mining claim has been located by Magma Copper Company, a Delaware corporation, whose address is P.O. Box M, San Manuel, Arizona 85631, on the 24<sup>TH</sup> day of JUNE, 1991.

This claim is 1,350 feet long and 600 feet wide. This notice is posted on a location monument Due West a distance of 50 feet from the east end center of the claim which is in Section 12, Township 8 S., Range 18 E., G. & S.R.B. & M., and is 50 feet from the east end and 1300 feet from the west end of this claim.

The general course of this claim is from East to West. *12/08 & 1/18 E D*

This claim is located in Bunker Hill Mining District, Pinal County, Arizona, and is located in Section 12, where the location monument on which this notice is posted in Township 8 S., Range 18 E., G. & S.R.B. & M. The locality of the claim with reference to some natural object or permanent monument whereby the claim can be identified is as follows:

From the Quarter Corner between Sec. 12 and 11, T. 8 S., R. 18 E., G. & S.R.B. & M., South 71 degrees 15 minutes East for a distance of 1420 feet to the location monument. The south sideline of this claim is common with the north sideline of the Albatross No. 1 mining claim.

DATED AND POSTED on the ground the day and year first above written.

Locator(s)

Edwin Heber  
Norman M. Davies

STATE OF ARIZONA )  
 ) ss  
COUNTY OF PINAL )

Witness my hand and official seal  
the day and year aforesaid.

I hereby certify that the  
within instrument was filed  
and recorded at request of

County Recorder

Deputy Recorder

on \_\_\_\_\_ at

Page \_\_\_\_\_ M., Docket \_\_\_\_\_

Page \_\_\_\_\_

Fee: \$3.00

Indexed	Photostat Compared	Blotted
---------	-----------------------	---------

A HC 316128

# AMT (USA) Albatross Lode Mining Claims Pinal County, Arizona

RECEIVED  
B.L.M. AZ STATE OFFICE  
1999 JUL 30 A 11: 17

PHOENIX, ARIZONA  
S1 S6

T. 8 S., R. 18 E., G&SRBM

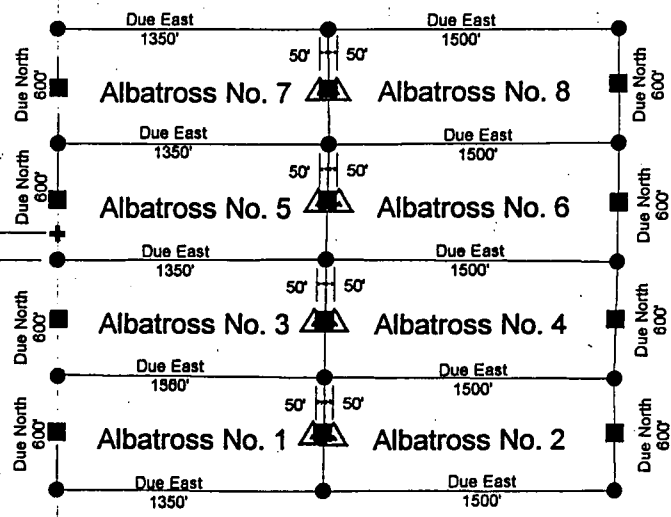
S2 S1

S11 S12

S12 S7

Tie from Quarter  
Corner between  
Sections 11-12  
to SW Corner of  
Albatross No. 5

Due South, 145'



Note: All monuments are 2"x2" posts set in a rock monument. All claims on this map are contiguous. All endlines run Due North-South and are 600' in length. The west endlines of Albatross Nos. 1, 3, 5, and 7 coincide with the boundary between Sections 11 and 12, T. 8 S., R. 18 E., G. & S. R. M. All sidelines run Due East-West. All Location Monuments are on the claim centerlines 50' Due East or Due West of the nearest End Center Monument, as shown.

S11 S12

S12 S7

S14 S13


S13 S18

### Legend

- Location Monument
- End Center Monument
- Corner Monument



Scale 1"=1000'



Dr. Timothy M. Marsh  
AMT (USA) Inc.  
April 22, 1999

AMENDED  
NOTICE OF LOCATION  
(Lode)

RECEIVED  
B.L.M. AZ STATE OFFICE

1999 JUL 30 A 11: 17

NOTICE IS HEREBY GIVEN that the Albatross No. 4 lode mining claim, more fully described below, is hereby amended by AMT (USA) INC., whose address is 7400 North Oracle Road, Suite 343, Tucson, Arizona 85704. This is an amendment of the Albatross No. 4 lode mining claim located on June 24, 1991, a copy of the location notice of which is of record in Docket 1758 at page 859 in the office of the Recorder of Pinal County, Arizona. The BLM Serial Number assigned to this claim is AMC 316129. The length of this claim is approximately 1500 feet and the width is approximately 600 feet and the general course of this claim is from West to East. This claim is situated in the Bunker Hill (Copper Creek) Mining District, Pinal County, Arizona. This claim, as amended, runs from the location monument on which this amended notice is posted approximately 50 feet in a Due West direction to the west end center monument and approximately 1450 feet in a Due East direction to the east end center monument and is also marked by six additional monuments, one at each corner and one at the center of each endline of the claim, making the claim in the form of a parallelogram. The location monument at which this amended notice is posted is situated within Section 12, T. 8 S., R. 18 E., G. & S.R.M., and this claim encompasses portions of the following quarter section subdivisions:

SW Quarter of Section 12, T. 8 S. R. 18 E. G. & S.R.M.  
SE Quarter of Section 12, T. 8 S. R. 18 E. G. & S.R.M.

The location of this claim with reference to some natural or permanent monument and additional information (if any) concerning its locality are as follows: the amended location monument at which this notice is posted lies approximately 1520 feet in a South 72 degrees 30 minutes East direction from the Quarter Corner between Sections 11 and 12, T. 8 S. R. 18 E. G. & S.R.M. The south sideline of this claim is common with the north sideline of the Albatross No. 2 mining claim.

This amendment is made for purposes of more accurately describing the boundaries hereof, correcting errors or omissions (if any) contained in the original location notice and to acquire any open areas within the boundaries hereof that were not open on the date of the original location hereof. This amendment is made without waiver of the rights previously acquired under the original location hereof and if for any reason this notice fails as an amendment, it shall serve as an original location of the ground included within this notice.

DATED AND POSTED on the ground this 3<sup>rd</sup> day of May, 1999.

AMT (USA) INC.

By: Richard [Signature]

91-17923

② E

OFFICIAL RECORDS OF  
 PINAL COUNTY RECORDER  
 LAURA DEAN-LYTLE

RECEIVED  
 B.L.M. AZ STATE OFFICE  
 1999 JUL 30 A 11 11  
 PHOENIX, ARIZONA

DATE: 07/16/99 TIME: 1102  
 FEE : 9.00  
 PAGES: 3  
 FEE NO: 1999-032370

when recorded mail to :  
 Tim Marsh  
 AMT (USA) Inc.  
 7400 North Oracle Road  
 Suite 343  
 Tucson, AZ 85704

(The above space reserved for recording information )

CAPTION HEADING

AMENDED NOTICE OF LOCATION

DO NOT DISCARD THIS SHEET. THIS COVER PAGE IS RECORDED AS PART OF YOUR DOCUMENT. THE CERTIFICATE OF RECORDATION WITH THE FEE NUMBER IN THE UPPER RIGHT CORNER IS THE PERMANENT REFERENCE NUMBER OF THIS DOCUMENT IN THE PINAL COUNTY RECORDER'S OFFICE.



UNITED STATES  
DEPARTMENT OF THE INTERIOR  
BUREAU OF LAND MANAGEMENT

RECEIPT AND ACCOUNTING ADVICE

NO. 2480541

CD/AZ

07/30/99

Subject: AMENDMENTS

3 8 12

215.00

Applicant:

TIM MARSH  
AMT USA INC  
7400 NORTH ORACLE RD  
TUCSON AZ 85704

CC

Remitter:

Assignor:

LEASE MANAGEMENT DATA										<input type="checkbox"/> NEW	<input type="checkbox"/> UPDATE	<input type="checkbox"/> PAYMENT
ORIGINAL SERIAL NO.	ASG.	TYPE	ST.	CTY.	FUND SYMBOL			ACRES/UNITS	RATE			
AMOUNT	ANV. DATE	EXP. DATE	BILL CYC.	S/C	DISTRICT	NEXT BILL	MISC. DATA	U of M	ACTUAL UNIT			
ASSIGNMENT SERIAL NO.	ASG.	TYPE	ST.	CTY.	FUND SYMBOL			ACRES/UNITS	RATE			
AMOUNT	ANV. DATE	EXP. DATE	BILL CYC.	S/C	DISTRICT	NEXT BILL	MISC. DATA	U of M	ACTUAL UNIT			

APPLY REMITTANCE			
ACTION	FUND SYMBOL	CTY.	AMOUNT
FILING FEE			
RENTAL			
UNEARNED			
REFUND			
TOTAL			
AMOUNT DUE			

Remarks:

BY:

DATE:

Lease in Escrow?  
 KGS?  
 Auto Escalates?  
 Auto Renew?

Of Interest?  
 Operating Rights?  
 Operator  
 Bond Filed?

**FOR MMS USE ONLY**

BILLEE NUMBER	FOREST REFUGE
OCS SECTION CODE	

# AMT (USA) Albatross Lode Mining Claims Pinal County, Arizona

RECEIVED  
B.L.M. AZ STATE OFFICE

1999 JUL 30 A 11: 17

PHOENIX, ARIZONA

S2 S1

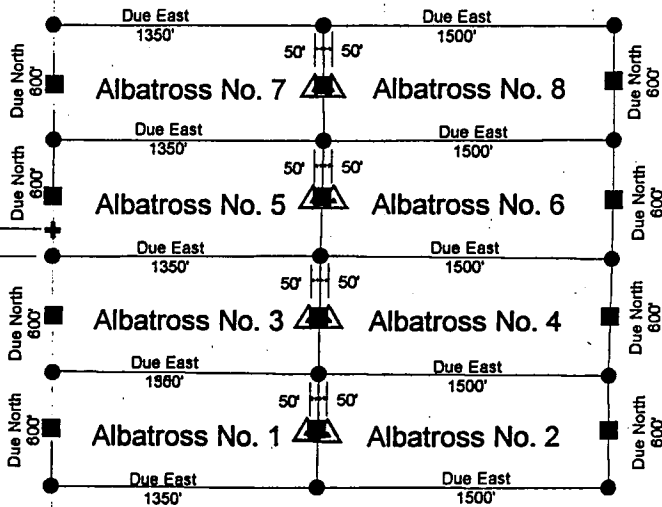
T. 8 S., R. 18 E., G&SRBM

S11 S12

S12 S7

Tie from Quarter  
Corner between  
Sections 11-12  
to SW Corner of  
Albatross No. 5

Due South, 145'



Note: All monuments are 2"x2" posts set in a rock monument. All claims on this map are contiguous. All endlines run Due North-South and are 600' in length. The west endlines of Albatross Nos. 1, 3, 5, and 7 coincide with the boundary between Sections 11 and 12, T. 8 S., R. 18 E., G. & S. R. M. All sidelines run Due East-West. All Location Monuments are on the claim centerlines 50' Due East or Due West of the nearest End Center Monument, as shown.

S11 S12

S12 S7

S14 S13

S13 S18

### Legend

- Location Monument
- End Center Monument
- Corner Monument



Scale 1"=1000'



Dr. Timothy M. Marsh  
AMT (USA) Inc.  
April 22, 1999

154

1758-859

RECEIVED  
31  
ARIZONA STATE OFFICE  
Aug 13 1 03 PM '91



OFFICIAL RECORDS OF  
PINAL COUNTY RECORDER  
KATHLEEN C. FELIX

DATE: 10JUL91 TIME: 0845  
FEE: \$5.00 \$4.00 \$.00  
PAGES: 001  
DOCKET: 1758 PAGE: 859  
INSTRUMENT # 014958

LOCATION NOTICE  
LODE CLAIM

NOTICE IS HEREBY GIVEN that Albatross No. 4 lode mining claim has been located by Magma Copper Company, a Delaware corporation, whose address is P.O. Box M, San Manuel, Arizona 85631, on the 24th day of JUNE, 1991.

This claim is 1,500 feet long and 600 feet wide. This notice is posted on a location monument Due East a distance of 50 feet from the west end center of the claim which is in Section 12, Township 8 S., Range 18 E., G. & S.R.B. & M., and is 50 feet from the west end and 1450 feet from the east end of this claim.

The general course of this claim is from East to West. *12/08 2/18 E N*

This claim is located in Bunker Hill Mining District, Pinal County, Arizona, and is located in Section 12, where the location monument on which this notice is posted in Township 8 S., Range 18 E., G. & S.R.B. & M. The locality of the claim with reference to some natural object or permanent monument whereby the claim can be identified is as follows:

From the Quarter Corner between Sec. 12 and 11, T. 8 S., R. 18 E., G. & S.R.B. & M., South 72 degrees 30 minutes East for a distance of 1520 feet to the location monument. The south sideline of this claim is common with the north sideline of the Albatross No. 2 mining claim.

DATED AND POSTED on the ground the day and year first above written.

Locator(s)

*Edwin Kelger*  
*Thomas M. Warner*

STATE OF ARIZONA )  
 ) ss  
COUNTY OF PINAL )

Witness my hand and official seal  
the day and year aforesaid.

I hereby certify that the  
within instrument was filed  
and recorded at request of

County Recorder

Deputy Recorder

on \_\_\_\_\_ at \_\_\_\_\_  
M., Docket \_\_\_\_\_  
Page \_\_\_\_\_.

Fee: \$3.00

Indexed	Photostat Compared	Blotted
---------	-----------------------	---------

A MC 316129

AMENDED  
NOTICE OF LOCATION  
(Lode)

RECEIVED  
B.L.M. AZ STATE OFFICE

1999 JUL 30 AM 7

NOTICE IS HEREBY GIVEN that the Albatross No. 5 lode mining claim, <sup>Amended</sup> fully described below, is hereby amended by AMT (USA) INC., whose address is 7400 North Oracle Road, Suite 343, Tucson, Arizona 85704. This is an amendment of the Albatross No. 5 lode mining claim located on June 24, 1991, a copy of the location notice of which is of record in Docket 1758 at page 860 in the office of the Recorder of Pinal County, Arizona. The BLM Serial Number assigned to this claim is AMC 316130. The length of this claim is approximately 1350 feet and the width is approximately 600 feet and the general course of this claim is from East to West. This claim is situated in the Bunker Hill (Copper Creek) Mining District, Pinal County, Arizona. This claim, as amended, runs from the location monument on which this amended notice is posted approximately 50 feet in a Due East direction to the east end center monument and approximately 1300 feet in a Due West direction to the west end center monument and is also marked by six additional monuments, one at each corner and one at the center of each endline of the claim, making the claim in the form of a parallelogram. The location monument at which this amended notice is posted is situated within Section 12, T. 8 S., R. 18 E., G. & S.R.M., and this claim encompasses portions of the following quarter section subdivisions:

NW Quarter of Section 12, T. 8 S. R. 18 E. G. & S.R.M.  
SW Quarter of Section 12, T. 8 S. R. 18 E. G. & S.R.M.

The location of this claim with reference to some natural or permanent monument and additional information (if any) concerning its locality are as follows: the amended location monument at which this notice is posted lies approximately 1370 feet in a North 83 degrees East direction from the Quarter Corner between Sections 11 and 12, T. 8 S. R. 18 E. G. & S.R.M. The south sideline of this claim is common with the north sideline of the Albatross No. 3 mining claim.

This amendment is made for purposes of more accurately describing the boundaries hereof, correcting errors or omissions (if any) contained in the original location notice and to acquire any open areas within the boundaries hereof that were not open on the date of the original location hereof. This amendment is made without waiver of the rights previously acquired under the original location hereof and if for any reason this notice fails as an amendment, it shall serve as an original location of the ground included within this notice.

DATED AND POSTED on the ground this 3<sup>rd</sup> day of May, 1999.

AMT (USA) INC.


By: Robin M. Curtis

91-17923

3 2

when recorded mail to :  
Tim Marsh  
AMT (USA) Inc.  
7400 North Oracle Road  
Suite 343  
Tucson, AZ 85704

OFFICIAL RECORDS OF  
PINAL COUNTY RECORDER  
LAURA DEAN-LYTLE



RECEIVED  
B.L.M. AZ STATE OFFICE: 07/16/99 TIME: 1102  
FEE : 9.00  
1999 JUL 30 A 11:11  
PAGES: 3  
FEE NO: 1999-032371  
PINAL COUNTY ARIZONA

(The above space reserved for recording information )

CAPTION HEADING

AMENDED NOTICE OF LOCATION

DO NOT DISCARD THIS SHEET. THIS COVER PAGE IS RECORDED AS PART OF YOUR DOCUMENT. THE CERTIFICATE OF RECORDATION WITH THE FEE NUMBER IN THE UPPER RIGHT CORNER IS THE PERMANENT REFERENCE NUMBER OF THIS DOCUMENT IN THE PINAL COUNTY RECORDER'S OFFICE.

UNITED STATES  
DEPARTMENT OF THE INTERIOR  
BUREAU OF LAND MANAGEMENT

RECEIPT AND ACCOUNTING ADVICE

NO. 2480541

CD/AZ

07/30/99

Subject: AMENDMENTS

3 8 12

215.00

Applicant:

TIM MARSH  
AMT USA INC  
7400 NORTH ORACLE RD  
TUCSON AZ 85704

CC

Remitter:

Assignor:

LEASE MANAGEMENT DATA										<input type="checkbox"/> NEW	<input type="checkbox"/> UPDATE	<input type="checkbox"/> PAYMENT
ORIGINAL SERIAL NO.	ASG.	TYPE	ST.	CTY.	FUND SYMBOL			ACRES/UNITS	RATE			
AMOUNT	ANV. DATE	EXP. DATE	BILL CYC.	S/C	DISTRICT	NEXT BILL	MISC. DATA	U of M	ACTUAL UNIT			
ASSIGNMENT SERIAL NO.	ASG.	TYPE	ST.	CTY.	FUND SYMBOL			ACRES/UNITS	RATE			
AMOUNT	ANV. DATE	EXP. DATE	BILL CYC.	S/C	DISTRICT	NEXT BILL	MISC. DATA	U of M	ACTUAL UNIT			

APPLY REMITTANCE			
ACTION	FUND SYMBOL	CTY.	AMOUNT
FILING FEE			
RENTAL			
UNEARNED			
REFUND			
TOTAL			
AMOUNT DUE			

Remarks:

BY:

DATE:

- Lease in Escrow?
- KGS?
- Auto Escalates?
- Auto Renew?

- Of Interest?
- Operating Rights?
- Operator
- Bond Filed?

FOR MMS USE ONLY

BILLEE		FOREST REFUGE
NUMBER		
OCS SECTION		
CODE		

3514

1758-860

RECEIVED  
D.L.M.  
ARIZONA STATE OFFICE

AUG 13 1 03 PM '91

LOCATION NOTICE  
LODE CLAIM



OFFICIAL RECORDS OF  
PINAL COUNTY RECORDER  
KATHLEEN C. FELIX

DATE: 10 JUL 91 TIME: 0845  
FEE: \$5.00 \$4.00 \$.00  
PAGES: 001  
DOCKET: 1758 PAGE: 860  
INSTRUMENT # 014959

let

NOTICE IS HEREBY GIVEN that Albatross No. 5 lode mining claim has been located by Magma Copper Company, a Delaware corporation, whose address is P.O. Box M, San Manuel, Arizona 85631, on the 24<sup>th</sup> day of JUNE, 1991.

This claim is 1,350 feet long and 600 feet wide. This notice is posted on a location monument Due West a distance of 50 feet from the east end center of the claim which is in Section 12, Township 8 S., Range 18 E., G. & S.R.B. & M., and is 50 feet from the east end and 1300 feet from the west end of this claim.

12/08 2/18 E N

The general course of this claim is from East to West.

This claim is located in Bunker Hill Mining District, Pinal County, Arizona, and is located in Section 12, where the location monument on which this notice is posted in Township 8 S., Range 18 E., G. & S.R.B. & M. The locality of the claim with reference to some natural object or permanent monument whereby the claim can be identified is as follows:

From the Quarter Corner between Sec. 12 and 11, T. 8 S., R. 18 E., G. & S.R.B. & M., North 83 degrees East for a distance of 1370 feet to the location monument. The south sideline of this claim is common with the north sideline of the Albatross No. 3 mining claim.

DATED AND POSTED on the ground the day and year first above written.

Locator(s)

Elwin Helzer  
Norman M. Wiggins

STATE OF ARIZONA )  
 ) ss  
COUNTY OF PINAL )

Witness my hand and official seal  
the day and year aforesaid.

I hereby certify that the  
within instrument was filed  
and recorded at request of

County Recorder

Deputy Recorder

on \_\_\_\_\_ at \_\_\_\_\_  
\_\_\_\_\_ M., Docket \_\_\_\_\_  
Page \_\_\_\_\_.

Fee: \$3.00

Indexed	Photostat Compared	Blotted
---------	-----------------------	---------

A MC 316130

# AMT (USA) Albatross Lode Mining Claims Pinal County, Arizona

RECEIVED  
AZ STATE OFFICE

1999 JUL 30 A 11: 17

PHOENIX, ARIZONA

S2 S1

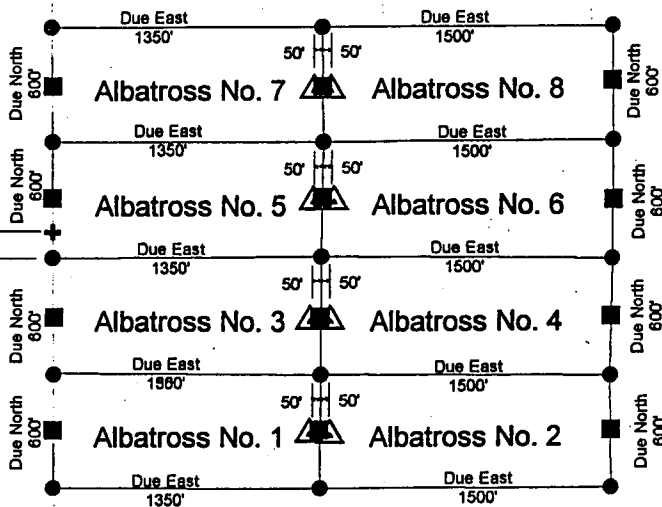
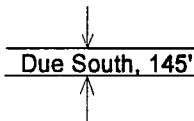
T. 8 S., R. 18 E., G&SRBM

S1 S6

S11 S12

S12 S7

Tie from Quarter  
Corner between  
Sections 11-12  
to SW Corner of  
Albatross No. 5



Note: All monuments are 2"x2" posts set in a rock monument. All claims on this map are contiguous. All endlines run Due North-South and are 600' in length. The west endlines of Albatross Nos. 1, 3, 5, and 7 coincide with the boundary between Sections 11 and 12, T. 8 S., R. 18 E., G. & S. R. M. All sidelines run Due East-West. All Location Monuments are on the claim centerlines 50' Due East or Due West of the nearest End Center Monument, as shown.

S11 S12

S12 S7

S14 S13

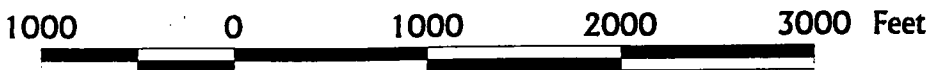
S13 S18

### Legend

- Location Monument
- End Center Monument
- Corner Monument



Scale 1"=1000'



Dr. Timothy M. Marsh  
AMT (USA) Inc.  
April 22, 1999



AMENDED  
NOTICE OF LOCATION  
(Lode)

RECEIVED  
B.L.M. AZ STATE OFFICE

1999 JUL 30 AM 11:17

NOTICE IS HEREBY GIVEN that the Albatross No. 6 lode mining claim, <sup>Amber 17</sup> fully described below, is hereby amended by AMT (USA) INC., whose address is 7400 North Oracle Road, Suite 343, Tucson, Arizona 85704. This is an <sup>PHOENIX</sup> ARIZONA amendment of the Albatross No. 6 lode mining claim located on June 24, 1991, a copy of the location notice of which is of record in Docket 1758 at page 861 in the office of the Recorder of Pinal County, Arizona. The BLM Serial Number assigned to this claim is AMC 316131. The length of this claim is approximately 1500 feet and the width is approximately 600 feet and the general course of this claim is from West to East. This claim is situated in the Bunker Hill (Copper Creek) Mining District, Pinal County, Arizona. This claim, as amended, runs from the location monument on which this amended notice is posted approximately 50 feet in a Due West direction to the west end center monument and approximately 1450 feet in a Due East direction to the east end center monument and is also marked by six additional monuments, one at each corner and one at the center of each endline of the claim, making the claim in the form of a parallelogram. The location monument at which this amended notice is posted is situated within Section 12, T. 8 S., R. 18 E., G. & S.R.M., and this claim encompasses portions of the following quarter section subdivisions:

NW Quarter of Section 12, T. 8 S. R. 18 E. G. & S.R.M.  
SW Quarter of Section 12, T. 8 S. R. 18 E. G. & S.R.M.  
NE Quarter of Section 12, T. 8 S. R. 18 E. G. & S.R.M.  
SE Quarter of Section 12, T. 8 S. R. 18 E. G. & S.R.M.

The location of this claim with reference to some natural or permanent monument and additional information (if any) concerning its locality are as follows: the amended location monument at which this notice is posted lies approximately 1470 feet in a North 84 degrees East direction from the Quarter Corner between Sections 11 and 12, T. 8 S. R. 18 E. G. & S.R.M. The south sideline of this claim is common with the north sideline of the Albatross No. 4 mining claim.

This amendment is made for purposes of more accurately describing the boundaries hereof, correcting errors or omissions (if any) contained in the original location notice and to acquire any open areas within the boundaries hereof that were not open on the date of the original location hereof. This amendment is made without waiver of the rights previously acquired under the original location hereof and if for any reason this notice fails as an amendment, it shall serve as an original location of the ground included within this notice.

DATED AND POSTED on the ground this 3<sup>rd</sup> day of May, 1999.

AMT (USA) INC.

By: *Heather D. Aubrey*

91-17924

3 E



OFFICIAL RECORDS OF  
PINAL COUNTY RECORDER  
LAURA DEAN-LYTLE

RECEIVED  
B.L.M. AZ STATE OFFICE

DATE: 07/16/99 TIME: 1102  
FEE : 9.00  
PAGES: 3  
FEE NO: 1999-032372

1999 JUL 30 A 11:17

PHOENIX, ARIZONA

when recorded mail to :  
Tim Marsh  
AMT (USA) Inc.  
7400 North Oracle Road  
Suite 343  
Tucson, AZ 85704

(The above space reserved for recording information )

CAPTION HEADING

AMENDED NOTICE OF LOCATION

DO NOT DISCARD THIS SHEET. THIS COVER PAGE IS RECORDED AS PART OF YOUR DOCUMENT. THE CERTIFICATE OF RECORDATION WITH THE FEE NUMBER IN THE UPPER RIGHT CORNER IS THE PERMANENT REFERENCE NUMBER OF THIS DOCUMENT IN THE PINAL COUNTY RECORDER'S OFFICE.

UNITED STATES  
DEPARTMENT OF THE INTERIOR  
BUREAU OF LAND MANAGEMENT

RECEIPT AND ACCOUNTING ADVICE

NO. 2480541

CD/AZ

07/30/99

Subject: AMENDMENTS

3 8 12

215.00

Applicant:

TIM MARSH  
AMT USA INC  
7400 NORTH ORACLE RD  
TUCSON AZ 85704

CC

Remitter:

Assignor:

LEASE MANAGEMENT DATA									
<input type="checkbox"/> NEW <input type="checkbox"/> UPDATE <input type="checkbox"/> PAYMENT									
ORIGINAL SERIAL NO.	ASG.	TYPE	ST.	CTY.	FUND SYMBOL			ACRES/UNITS	RATE
AMOUNT	ANV. DATE	EXP. DATE	BILL CYC.	S/C	DISTRICT	NEXT BILL	MISC. DATA	U of M	ACTUAL UNIT
ASSIGNMENT SERIAL NO.	ASG.	TYPE	ST.	CTY.	FUND SYMBOL			ACRES/UNITS	RATE
AMOUNT	ANV. DATE	EXP. DATE	BILL CYC.	S/C	DISTRICT	NEXT BILL	MISC. DATA	U of M	ACTUAL UNIT

APPLY REMITTANCE			
ACTION	FUND SYMBOL	CTY.	AMOUNT
FILING FEE			
RENTAL			
UNEARNED			
REFUND			
TOTAL			
AMOUNT DUE			

Remarks:

BY: \_\_\_\_\_ DATE: \_\_\_\_\_

<input type="checkbox"/> Lease in Escrow?	Of Interest?
<input type="checkbox"/> KGS?	Operating Rights?
<input type="checkbox"/> Auto Escalates?	Operator
<input type="checkbox"/> Auto Renew?	Bond Filed?

FOR MMS USE ONLY	
BILLEE NUMBER	FOREST REFUGE
OCS SECTION CODE	

# AMT (USA) Albatross Lode Mining Claims Pinal County, Arizona

RECEIVED  
D.L.M. AZ STATE OFFICE

1999 JUL 30 A 11: 17

PHOENIX, ARIZONA

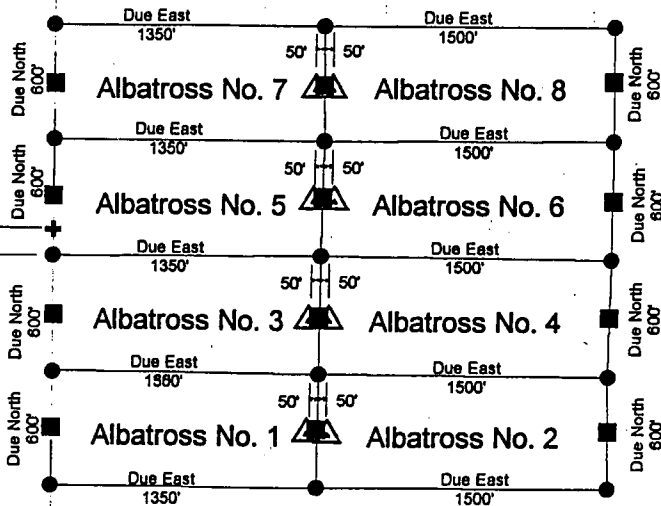
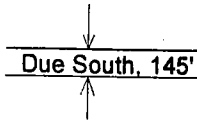
S2 S1

T. 8 S., R. 18 E., G&SRBM

S11 S12

S12 S7

Tie from Quarter  
Corner between  
Sections 11-12  
to SW Corner of  
Albatross No. 5



Note: All monuments are 2"x2" posts set in a rock monument. All claims on this map are contiguous. All endlines run Due North-South and are 600' in length. The west endlines of Albatross Nos. 1, 3, 5, and 7 coincide with the boundary between Sections 11 and 12, T. 8 S., R. 18 E., G. & S. R. M. All sidelines run Due East-West. All Location Monuments are on the claim centerlines 50' Due East or Due West of the nearest End Center Monument, as shown.

S11 S12

S12 S7

S14 S13

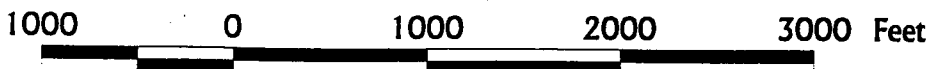
S13 S18

### Legend

- Location Monument
- End Center Monument
- Corner Monument



Scale 1"=1000'



Dr. Timothy M. Marsh  
AMT (USA) Inc.  
April 22, 1999



OFFICIAL RECORDS OF  
 PINAL COUNTY RECORDER  
 KATHLEEN C. FELIX

DATE: 10JUL91 TIME: 0845  
 FEE: \$5.00 \$4.00 \$.00  
 PAGES: 001  
 DOCKET: 1758 PAGE: 861  
 INSTRUMENT # 014960

1758-861

RECEIVED  
 B.L.M.  
 ARIZONA STATE OFFICE  
 AUG 13 1 03 PM '91

LOCATION NOTICE  
 LODE CLAIM

NOTICE IS HEREBY GIVEN that Albatross No. 6 lode mining claim has been located by Magma Copper Company, a Delaware corporation, whose address is P.O. Box M, San Manuel, Arizona 85631, on the 24<sup>TH</sup> day of JUNE, 1991.

This claim is 1,500 feet long and 600 feet wide. This notice is posted on a location monument Due East a distance of 50 feet from the west end center of the claim which is in Section 12, Township 8 S., Range 18 E., G. & S.R.B. & M., and is 50 feet from the west end and 1450 feet from the east end of this claim.

The general course of this claim is from East to West. 12/082/18E/1

This claim is located in Bunker Hill Mining District, Pinal County, Arizona, and is located in Section 12, where the location monument on which this notice is posted in Township 8 S., Range 18 E., G. & S.R.B. & M. The locality of the claim with reference to some natural object or permanent monument whereby the claim can be identified is as follows:

From the Quarter Corner between Sec. 12 and 11, T. 8 S., R. 18 E., G. & S.R.B. & M., North 84 degrees East for a distance of 1470 feet to the location monument. The south sideline of this claim is common with the north sideline of the Albatross No. 4 mining claim.

DATED AND POSTED on the ground the day and year first above written.

Locator(s)

Edwin Helgeson  
Norman M. Wierse

STATE OF ARIZONA )  
 ) ss  
 COUNTY OF PINAL )

Witness my hand and official seal  
 the day and year aforesaid..

I hereby certify that the  
 within instrument was filed  
 and recorded at request of

County Recorder

Deputy Recorder

on \_\_\_\_\_ at

\_\_\_\_\_ M., Docket \_\_\_\_\_

Page \_\_\_\_\_.

Fee: \$3.00

Indexed	Photostat Compared	Blotted
---------	-----------------------	---------

A MC 316131

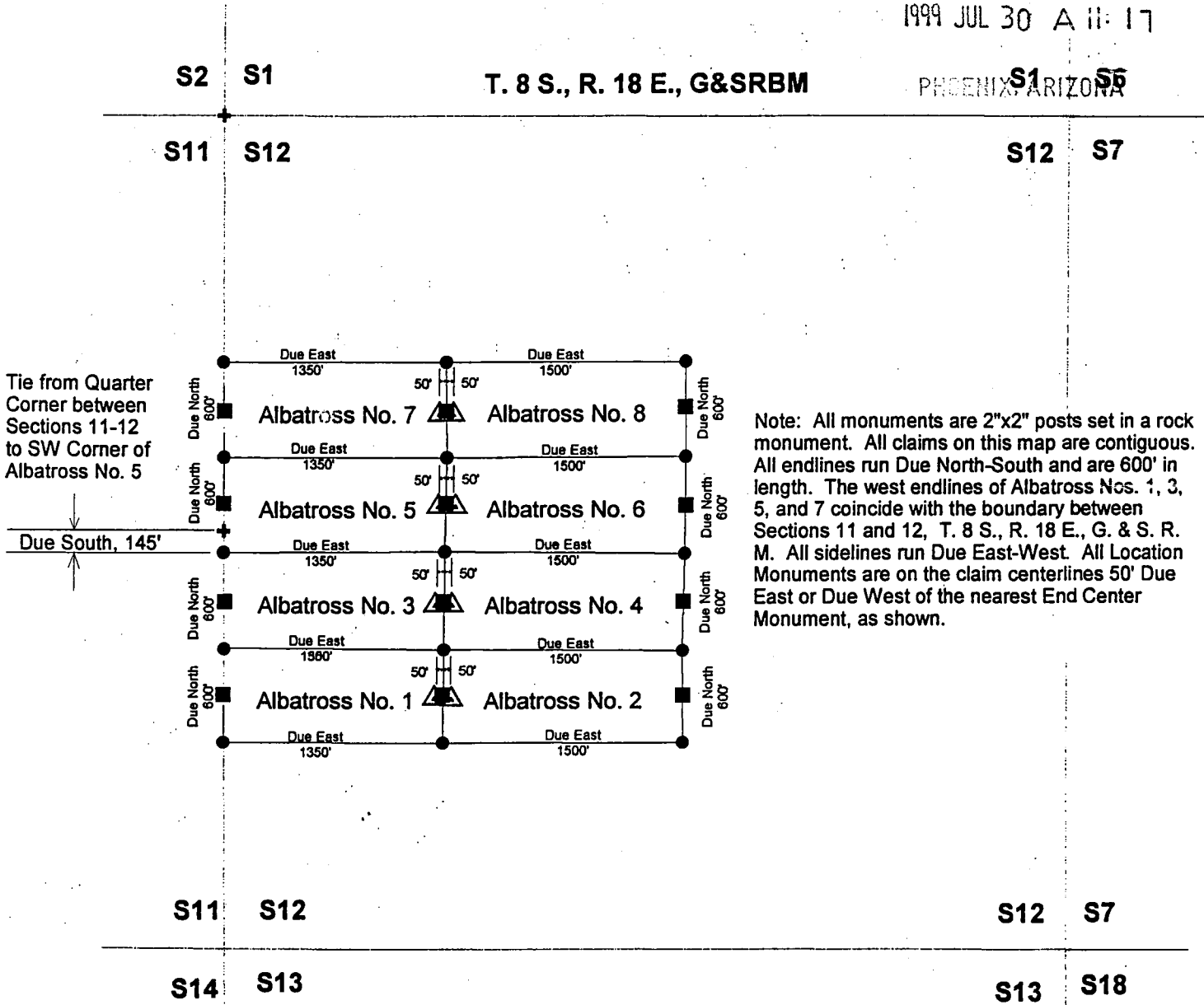
# AMT (USA) Albatross Lode Mining Claims Pinal County, Arizona

RECEIVED  
B.L.M. AZ STATE OFFICE

1999 JUL 30 A 11:17

T. 8 S., R. 18 E., G&SRBM

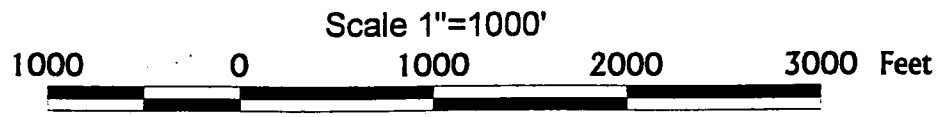
PHOENIX, ARIZONA



Note: All monuments are 2"x2" posts set in a rock monument. All claims on this map are contiguous. All endlines run Due North-South and are 600' in length. The west endlines of Albatross Nos. 1, 3, 5, and 7 coincide with the boundary between Sections 11 and 12, T. 8 S., R. 18 E., G. & S. R. M. All sidelines run Due East-West. All Location Monuments are on the claim centerlines 50' Due East or Due West of the nearest End Center Monument, as shown.

### Legend

- Location Monument
- End Center Monument
- Corner Monument



Dr. Timothy M. Marsh  
AMT (USA) Inc.  
April 22, 1999

AMENDED  
NOTICE OF LOCATION  
(Lode)

RECEIVED  
B.L.M. AZ STATE OFFICE

1999 JUL 30 A 11:17

NOTICE IS HEREBY GIVEN that the Albatross No. 7 lode mining claim, more fully described below, is hereby amended by AMT (USA) INC., whose address is 7400 North Oracle Road, Suite 343, Tucson, Arizona 85704. This is an amendment of the Albatross No. 7 lode mining claim located on June 24, 1991, a copy of the location notice of which is of record in Docket 1758 at page 862 in the office of the Recorder of Pinal County, Arizona. The BLM Serial Number assigned to this claim is AMC 316132. The length of this claim is approximately 1350 feet and the width is approximately 600 feet and the general course of this claim is from East to West. This claim is situated in the Bunker Hill (Copper Creek) Mining District, Pinal County, Arizona. This claim, as amended, runs from the location monument on which this amended notice is posted approximately 50 feet in a Due East direction to the east end center monument and approximately 1300 feet in a Due West direction to the west end center monument and is also marked by six additional monuments, one at each corner and one at the center of each endline of the claim, making the claim in the form of a parallelogram. The location monument at which this amended notice is posted is situated within Section 12, T. 8 S., R. 18 E., G. & S.R.M., and this claim encompasses portions of the following quarter section subdivisions:

NW Quarter of Section 12, T. 8 S. R. 18 E. G. & S.R.M.

The location of this claim with reference to some natural or permanent monument and additional information (if any) concerning its locality are as follows: the amended location monument at which this notice is posted lies approximately 1520 feet in a North 60 degrees 30 minutes East direction from the Quarter Corner between Sections 11 and 12, T. 8 S. R. 18 E. G. & S.R.M. The south sideline of this claim is common with the north sideline of the Albatross No. 5 mining claim.

This amendment is made for purposes of more accurately describing the boundaries hereof, correcting errors or omissions (if any) contained in the original location notice and to acquire any open areas within the boundaries hereof that were not open on the date of the original location hereof. This amendment is made without waiver of the rights previously acquired under the original location hereof and if for any reason this notice fails as an amendment, it shall serve as an original location of the ground included within this notice.

DATED AND POSTED on the ground this 3<sup>rd</sup> day of May, 1999.

AMT (USA) INC.

By: Richard A. Aubrey

91-17925

③ E



OFFICIAL RECORDS OF  
PINAL COUNTY RECORDER  
LAURA DEAN-LYTTLE

RECEIVED  
B.L.N. AZ 877  
OFFICE: 07/16/99 TIME: 1102  
FEE : 9.00  
PAGES: 3  
1999 JUL 30 A  
FEE NO: 1999-032373

PHOENIX, ARIZONA

when recorded mail to :  
Tim Marsh  
AMT (USA) Inc.  
7400 North Oracle Road  
Suite 343  
Tucson, AZ 85704

(The above space reserved for recording information )

CAPTION HEADING

AMENDED NOTICE OF LOCATION

DO NOT DISCARD THIS SHEET. THIS COVER PAGE IS RECORDED AS PART OF YOUR DOCUMENT. THE CERTIFICATE OF RECORDATION WITH THE FEE NUMBER IN THE UPPER RIGHT CORNER IS THE PERMANENT REFERENCE NUMBER OF THIS DOCUMENT IN THE PINAL COUNTY RECORDER'S OFFICE.



UNITED STATES  
DEPARTMENT OF THE INTERIOR  
BUREAU OF LAND MANAGEMENT

RECEIPT AND ACCOUNTING ADVICE

NO. 2480541

CD/AZ 07/30/99

Subject: AMENDMENTS

3 8 12 215.00

Applicant:

TIM MARSH  
AMT USA INC  
7400 NORTH ORACLE RD  
TUCSON AZ 85704

CC

Remitter:

Assignor:

LEASE MANAGEMENT DATA									
<input type="checkbox"/> NEW <input type="checkbox"/> UPDATE <input type="checkbox"/> PAYMENT									
ORIGINAL SERIAL NO.	ASG.	TYPE	ST.	CTY.	FUND SYMBOL			ACRES/UNITS	RATE
AMOUNT	ANV. DATE	EXP. DATE	BILL CYC.	S/C	DISTRICT	NEXT BILL	MISC. DATA	U of M	ACTUAL UNIT
ASSIGNMENT SERIAL NO.	ASG.	TYPE	ST.	CTY.	FUND SYMBOL			ACRES/UNITS	RATE
AMOUNT	ANV. DATE	EXP. DATE	BILL CYC.	S/C	DISTRICT	NEXT BILL	MISC. DATA	U of M	ACTUAL UNIT

APPLY REMITTANCE			
ACTION	FUNDSYMBOL	CTY.	AMOUNT
FILING FEE			
RENTAL			
UNEARNED			
REFUND			
TOTAL			
AMOUNT DUE			

Remarks:

BY: \_\_\_\_\_ DATE: \_\_\_\_\_

- Lease in Escrow?
  - KGS?
  - Auto Escalates?
  - Auto Renew?
- Of Interest?  
Operating Rights?  
Operator  
Bond Filed?

FOR MMS USE ONLY		
BILLEE	NUMBER	FOREST REFUGE
OCS SECTION	CODE	

1758-862

RECEIVED  
B.L.N.  
ARIZONA STATE OFFICE

AUG 13 1 03 PM '91

LOCATION NOTICE  
LODE CLAIM



OFFICIAL RECORDS OF  
PINAL COUNTY RECORDER  
KATHLEEN C. FELIX

DATE: 10JUL91 TIME: 0845  
FEE: \$5.00 \$4.00 \$.00  
PAGES: 001  
DOCKET: 1758 PAGE: 862  
INSTRUMENT # 014961

NOTICE IS HEREBY GIVEN that Albatross No. 7 lode mining claim has been located by Magma Copper Company, a Delaware corporation, whose address is P.O. Box M, San Manuel, Arizona 85631, on the 24<sup>TH</sup> day of JUNE, 1991.

This claim is 1,350 feet long and 600 feet wide. This notice is posted on a location monument Due West a distance of 50 feet from the east end center of the claim which is in Section 12, Township 8 S., Range 18 E., G. & S.R.B. & M., and is 50 feet from the east end and 1300 feet from the west end of this claim.

12/08 2/18 EN

The general course of this claim is from East to West.

This claim is located in Bunker Hill Mining District, Pinal County, Arizona, and is located in Section 12, where the location monument on which this notice is posted in Township 8 S., Range 18 E., G. & S.R.B. & M. The locality of the claim with reference to some natural object or permanent monument whereby the claim can be identified is as follows:

From the Quarter Corner between Sec. 11 and 12, T. 8 S., R. 18 E., G. & S.R.B. & M., North 60 degrees 30 minutes East for a distance of 1520 feet to the location monument. The south sideline of this claim is common with the north sideline of the Albatross No. 5 mining claim.

DATED AND POSTED on the ground the day and year first above written.

Locator(s)

Edwin Helger  
Norman M. Whitt

STATE OF ARIZONA )  
 ) ss  
COUNTY OF PINAL )

Witness my hand and official seal  
the day and year aforesaid.

I hereby certify that the  
within instrument was filed  
and recorded at request of

County Recorder

Deputy Recorder

on \_\_\_\_\_ at

\_\_\_\_\_ M., Docket \_\_\_\_\_

Page \_\_\_\_\_.

Fee: \$3.00

Indexed	Photostat Compared	Blotted
---------	-----------------------	---------

A H C 316132

# AMT (USA) Albatross Lode Mining Claims Pinal County, Arizona

RECEIVED  
PINAL COUNTY STATE OFFICE  
1999 JUL 30 A 11: 18

PHOENIX, ARIZONA  
S1 S6

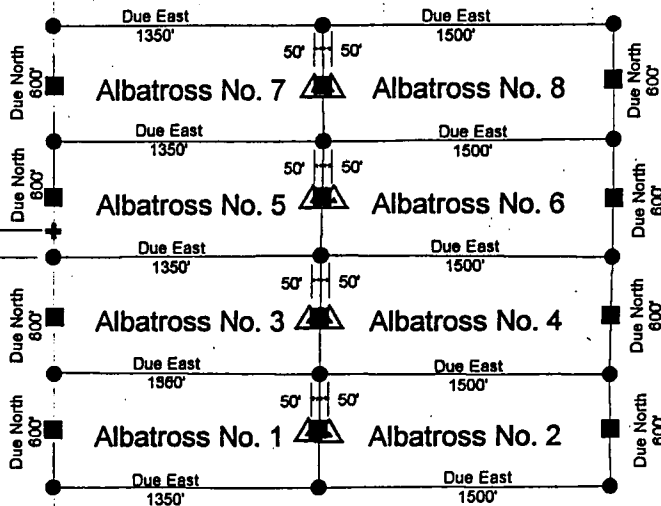
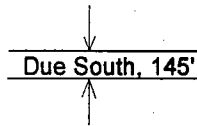
S2 S1

T. 8 S., R. 18 E., G&SRBM

S11 S12

S12 S7

Tie from Quarter  
Corner between  
Sections 11-12  
to SW Corner of  
Albatross No. 5



Note: All monuments are 2"x2" posts set in a rock monument. All claims on this map are contiguous. All endlines run Due North-South and are 600' in length. The west endlines of Albatross Nos. 1, 3, 5, and 7 coincide with the boundary between Sections 11 and 12, T. 8 S., R. 18 E., G. & S. R. M. All sidelines run Due East-West. All Location Monuments are on the claim centerlines 50' Due East or Due West of the nearest End Center Monument, as shown.

S11 S12

S12 S7

S14 S13

S13 S18

### Legend

- Location Monument
- End Center Monument
- Corner Monument



Scale 1"=1000'



Dr. Timothy M. Marsh  
AMT (USA) Inc.  
April 22, 1999

AMENDED  
NOTICE OF LOCATION  
(Lode)

RECEIVED  
B.L.M. AZ STATE OFFICE

1999 JUL 30 A 11: 18

NOTICE IS HEREBY GIVEN that the Albatross No. 8 lode mining claim, more fully described below, is hereby amended by AMT (USA) INC. whose address is 7400 North Oracle Road, Suite 343, Tucson, Arizona 85704. This is an amendment of the Albatross No. 8 lode mining claim located on June 24, 1991, a copy of the location notice of which is of record in Docket 1758 at page 863 in the office of the Recorder of Pinal County, Arizona. The BLM Serial Number assigned to this claim is AMC 316133. The length of this claim is approximately 1500 feet and the width is approximately 600 feet and the general course of this claim is from West to East. This claim is situated in the Bunker Hill (Copper Creek) Mining District, Pinal County, Arizona. This claim, as amended, runs from the location monument on which this amended notice is posted approximately 50 feet in a Due West direction to the west end center monument and approximately 1450 feet in a Due East direction to the east end center monument and is also marked by six additional monuments, one at each corner and one at the center of each endline of the claim, making the claim in the form of a parallelogram. The location monument at which this amended notice is posted is situated within Section 12, T. 8 S., R. 18 E., G. & S.R.M., and this claim encompasses portions of the following quarter section subdivisions:

NW Quarter of Section 12, T. 8 S. R. 18 E. G. & S.R.M.  
NE Quarter of Section 12, T. 8 S. R. 18 E. G. & S.R.M.

The location of this claim with reference to some natural or permanent monument and additional information (if any) concerning its locality are as follows: the amended location monument at which this notice is posted lies approximately 1650 feet in a North 62 degrees East direction from the Quarter Corner between Sections 11 and 12, T. 8 S. R. 18 E. G. & S.R.M. The south sideline of this claim is common with the north sideline of the Albatross No. 6 mining claim.

This amendment is made for purposes of more accurately describing the boundaries hereof, correcting errors or omissions (if any) contained in the original location notice and to acquire any open areas within the boundaries hereof that were not open on the date of the original location hereof. This amendment is made without waiver of the rights previously acquired under the original location hereof and if for any reason this notice fails as an amendment, it shall serve as an original location of the ground included within this notice.

DATED AND POSTED on the ground this 3<sup>rd</sup> day of May, 1999.

AMT (USA) INC.

By: Richard D. Smith

91-17926

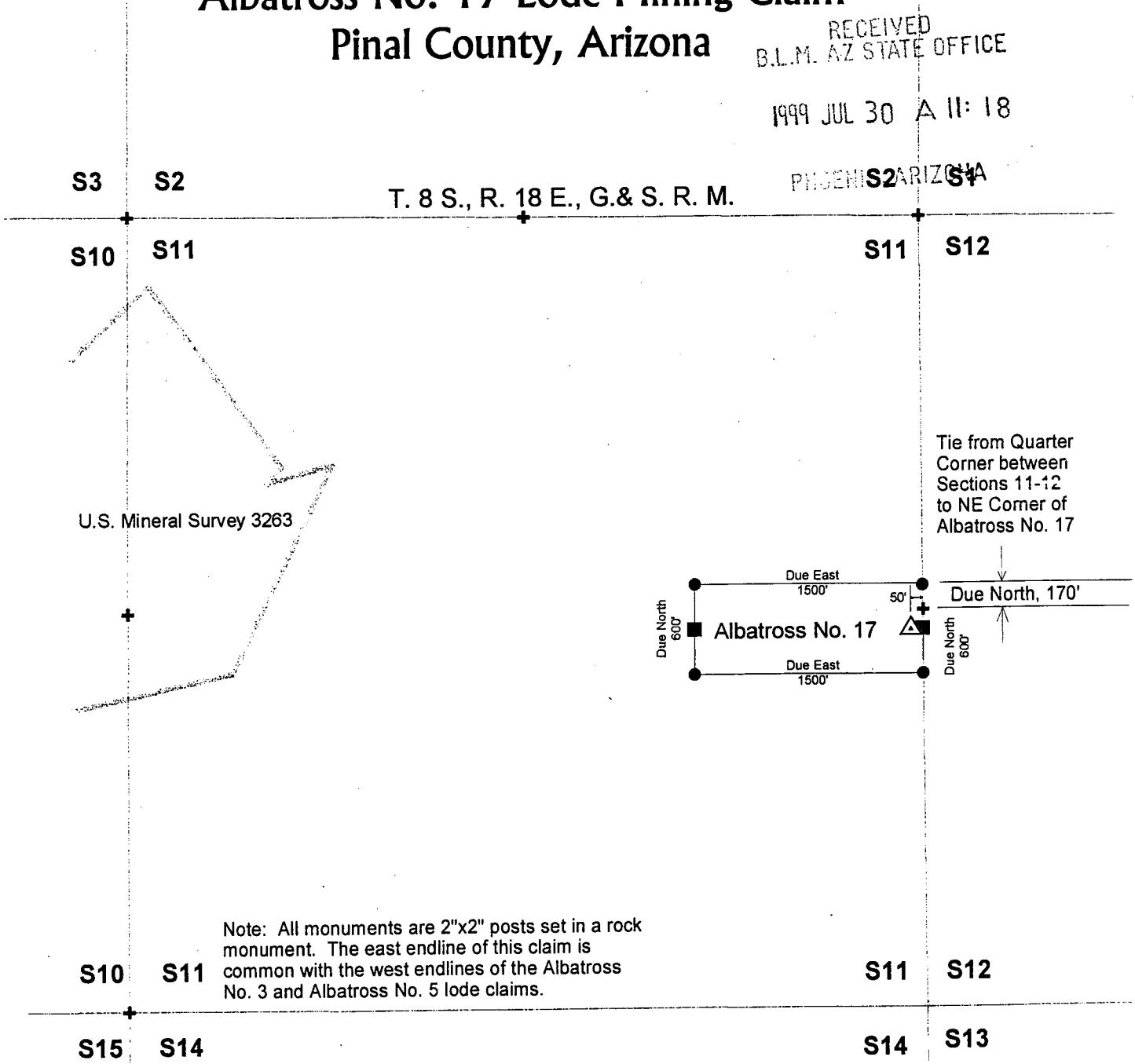
# AMT (USA) Albatross No. 17 Lode Mining Claim Pinal County, Arizona

RECEIVED  
B.L.M. AZ STATE OFFICE

1999 JUL 30 A 11: 18

PHOENIX ARIZONA

T. 8 S., R. 18 E., G. & S. R. M.




Note: All monuments are 2"x2" posts set in a rock monument. The east endline of this claim is common with the west endlines of the Albatross No. 3 and Albatross No. 5 lode claims.

### Legend

- Location Monument
- End Center Monument
- Corner Monument



Scale 1"=1000'



Dr. Timothy M. Marsh  
AMT (USA) inc.  
April 22, 1999

3 E



OFFICIAL RECORDS OF  
PINAL COUNTY RECORDER  
LAURA DEAN-LYTLE

RECEIVED  
B.L.M. AZ STATE OFFICE

DATE: 07/16/99 TIME: 1102  
FEE : 9.00  
PAGES: 3  
FILE NO: 1999-032374

1999 JUL 30 AM 11:18

PHOENIX, ARIZONA

when recorded mail to :  
Tim Marsh  
AMT (USA) Inc.  
7400 North Oracle Road  
Suite 343  
Tucson, AZ 85704

(The above space reserved for recording information )

CAPTION HEADING

AMENDED NOTICE OF LOCATION

DO NOT DISCARD THIS SHEET. THIS COVER PAGE IS RECORDED AS PART OF YOUR DOCUMENT. THE CERTIFICATE OF RECORDATION WITH THE FEE NUMBER IN THE UPPER RIGHT CORNER IS THE PERMANENT REFERENCE NUMBER OF THIS DOCUMENT IN THE PINAL COUNTY RECORDER'S OFFICE.

UNITED STATES  
DEPARTMENT OF THE INTERIOR  
BUREAU OF LAND MANAGEMENT

RECEIPT AND ACCOUNTING ADVICE

NO. 2480541

CD/AZ

07/30/99

Subject: AMENDMENTS

3 8 12

215.00

Applicant:

TIM MARSH  
AMT USA INC  
7400 NORTH ORACLE RD  
TUCSON AZ 85704

CC

Remitter:

Assignor:

LEASE MANAGEMENT DATA  NEW  UPDATE  PAYMENT

ORIGINAL SERIAL NO.	ASG.	TYPE	ST.	CTY.	FUND SYMBOL	ACRES/UNITS	RATE

AMOUNT	ANV. DATE	EXP. DATE	BILL CYC.	S/C	DISTRICT	NEXT BILL	MISC. DATA	U of M	ACTUAL UNIT

ASSIGNMENT SERIAL NO.	ASG.	TYPE	ST.	CTY.	FUND SYMBOL	ACRES/UNITS	RATE

AMOUNT	ANV. DATE	EXP. DATE	BILL CYC.	S/C	DISTRICT	NEXT BILL	MISC. DATA	U of M	ACTUAL UNIT

APPLY REMITTANCE

ACTION	FUND SYMBOL	CTY.	AMOUNT
FILING FEE			
RENTAL			
UNEARNED			
REFUND			
TOTAL			
AMOUNT DUE			

Remarks:

BY:

DATE:

- Lease in Escrow?
- KGS?
- Auto Escalates?
- Auto Renew?

- Of Interest?
- Operating Rights?
- Operator
- Bond Filed?

FOR MMS USE ONLY

BILLEE	FOREST REFUGE
NUMBER	
OCS SECTION	
CODE	

6514

1758-863

RECEIVED  
B.L.H.  
ARIZONA STATE OFFICE

AUG 13 1 03 PM '91

LOCATION NOTICE  
LODE CLAIM



OFFICIAL RECORDS OF  
PINAL COUNTY RECORDER  
KATHLEEN C. FELIX

DATE: 10JUL91 TIME: 0845  
FEE: \$5.00 \$4.00 \$.00  
PAGES: 001  
DOCKET: 1758 PAGE: 863  
INSTRUMENT # 014962

NOTICE IS HEREBY GIVEN that Albatross No. 8 lode mining claim has been located by Magma Copper Company, a Delaware corporation, whose address is P.O. Box M, San Manuel, Arizona 85631, on the 24<sup>th</sup> day of June, 1991.

This claim is 1,500 feet long and 600 feet wide. This notice is posted on a location monument Due East a distance of 50 feet from the west end center of the claim which is in Section 12, Township 8 S., Range 18 E., G. & S.R.B. & M., and is 50 feet from the west end and 1450 feet from the east end of this claim.

12/08 S 118 E N

The general course of this claim is from East to West.

This claim is located in Bunker Hill Mining District, Pinal County, Arizona, and is located in Section 12, where the location monument on which this notice is posted in Township 8 S., Range 18 E., G. & S.R.B. & M. The locality of the claim with reference to some natural object or permanent monument whereby the claim can be identified is as follows:

From the Quarter Corner between Sec. 12 and 11, T. 8 S., R. 18 E., G. & S.R.B. & M., North 62 degrees East for a distance of 1650 feet to the location monument. The south sideline of this claim is common with the north sideline of the Albatross No. 6 mining claim.

A M C 316133

DATED AND POSTED on the ground the day and year first above written.

Locator(s)

Edwin Helger  
Norman W. Ward

STATE OF ARIZONA )  
 ) ss  
COUNTY OF PINAL )

Witness my hand and official seal the day and year aforesaid.

I hereby certify that the within instrument was filed and recorded at request of

County Recorder

Deputy Recorder

on \_\_\_\_\_ at \_\_\_\_\_  
M., Docket \_\_\_\_\_  
Page \_\_\_\_\_

Fee: \$3.00

Indexed	Photostat Compared	Blotted
---------	-----------------------	---------



AMENDED  
NOTICE OF LOCATION  
(Lode)

RECEIVED  
B.L.M. AZ STATE OFFICE

1999 JUL 30 A 11:16

NOTICE IS HEREBY GIVEN that the Albatross No. 17 lode mining claim, more fully described below, is hereby amended by AMT (USA) INC. whose address is 7400 North Oracle Road, Suite 343, Tucson, Arizona 85704. This is an amendment of the Albatross No. 17 lode mining claim located on June 24, 1991, a copy of the location notice of which is of record in Docket 1758 at page 864 in the office of the Recorder of Pinal County, Arizona. The BLM Serial Number assigned to this claim is AMC 316134. The length of this claim is approximately 1500 feet and the width is approximately 600 feet and the general course of this claim is from East to West. This claim is situated in the Bunker Hill (Copper Creek) Mining District, Pinal County, Arizona. This claim, as amended, runs from the location monument on which this amended notice is posted approximately 50 feet in a Due East direction to the east end center monument and approximately 1450 feet in a Due West direction to the west end center monument and is also marked by six additional monuments, one at each corner and one at the center of each endline of the claim, making the claim in the form of a parallelogram. The location monument at which this amended notice is posted is situated within Section 11, T. 8 S., R. 18 E., G. & S.R.M., and this claim encompasses portions of the following quarter section subdivisions:

NE Quarter of Section 11, T. 8 S. R. 18 E. G. & S.R.M.  
SE Quarter of Section 11, T. 8 S. R. 18 E. G. & S.R.M.  
NW Quarter of Section 12, T. 8 S. R. 18 E. G. & S.R.M.  
SW Quarter of Section 12, T. 8 S. R. 18 E. G. & S.R.M.

The location of this claim with reference to some natural or permanent monument and additional information (if any) concerning its locality are as follows: the amended location monument at which this notice is posted lies approximately 130 feet in a South 06 degrees West direction from the Quarter Corner between Sections 11 and 12, T. 8 S. R. 18 E. G. & S.R.M. The east endline of this claim is common with the west endlines of the Albatross No. 3 and Albatross No. 5 mining claims.

This amendment is made for purposes of more accurately describing the boundaries hereof, correcting errors or omissions (if any) contained in the original location notice and to acquire any open areas within the boundaries hereof that were not open on the date of the original location hereof. This amendment is made without waiver of the rights previously acquired under the original location hereof and if for any reason this notice fails as an amendment, it shall serve as an original location of the ground included within this notice.

DATED AND POSTED on the ground this 3<sup>rd</sup> day of May, 1999.

AMT (USA) INC.

By: *Robert D. Aubrey*

91-17927

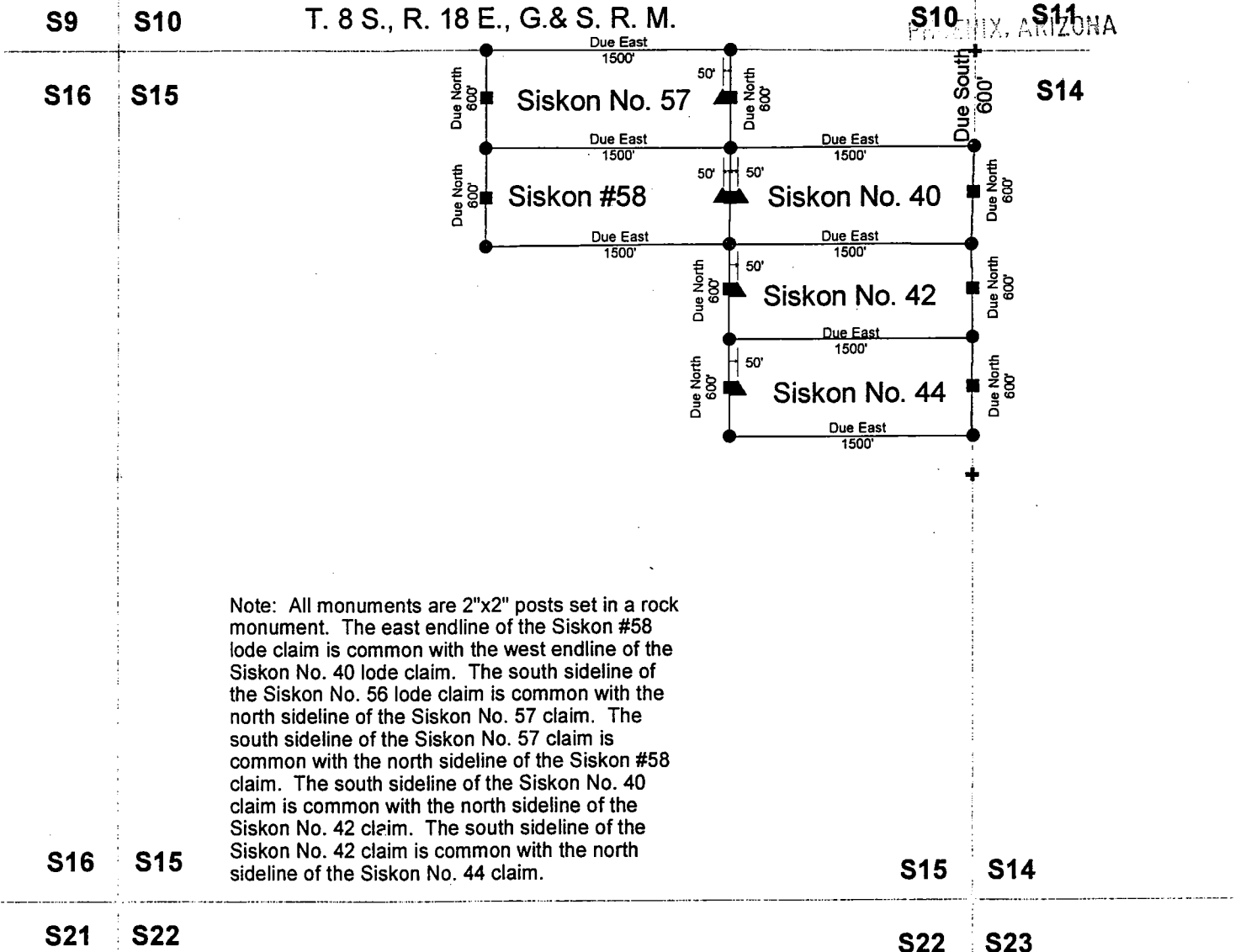
# AMT (USA)

## Siskon No. 40 Lode Mining Claim

### Pinal County, Arizona

RECEIVED  
B.L.M. AZ STATE OFFICE

1999 JUL 30 A 11: 18



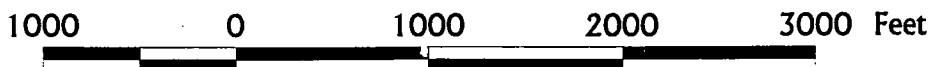
Note: All monuments are 2"x2" posts set in a rock monument. The east endline of the Siskon #58 lode claim is common with the west endline of the Siskon No. 40 lode claim. The south sideline of the Siskon No. 56 lode claim is common with the north sideline of the Siskon No. 57 claim. The south sideline of the Siskon No. 57 claim is common with the north sideline of the Siskon #58 claim. The south sideline of the Siskon No. 40 claim is common with the north sideline of the Siskon No. 42 claim. The south sideline of the Siskon No. 42 claim is common with the north sideline of the Siskon No. 44 claim.

#### Legend

- Location Monument
- End Center Monument
- Corner Monument



Scale 1"=1000'



Dr. Timothy M. Marsh  
AMT (USA) Inc.  
April 22, 1999

3 E

OFFICIAL RECORDS OF  
 PINAL COUNTY RECORDER  
 LAURA DEAN-LYTLE

RECEIVED  
 STATE OFFICE  
 DATE: 07/16/99 TIME: 1102  
 FEE : 9.00  
 1999 JUL 30 10:18 AM  
 FEE NO: 1999-032375  
 PHOENIX, ARIZONA

when recorded mail to :  
 Tim Marsh  
 AMT (USA) Inc.  
 7400 North Oracle Road  
 Suite 343  
 Tucson, AZ 85704

(The above space reserved for recording information )

CAPTION HEADING

AMENDED NOTICE OF LOCATION

**DO NOT DISCARD THIS SHEET.** THIS COVER PAGE IS RECORDED AS PART OF YOUR DOCUMENT. THE CERTIFICATE OF RECORDATION WITH THE FEE NUMBER IN THE UPPER RIGHT CORNER IS THE PERMANENT REFERENCE NUMBER OF THIS DOCUMENT IN THE PINAL COUNTY RECORDER'S OFFICE.

UNITED STATES  
DEPARTMENT OF THE INTERIOR  
BUREAU OF LAND MANAGEMENT

RECEIPT AND ACCOUNTING ADVICE

NO. 2480541

CD/AZ 07/30/99

Subject: AMENDMENTS

3 8 12

215.00

Applicant:

TIM MARSH  
AMT USA INC  
7400 NORTH ORACLE RD  
TUCSON AZ 85704

CC

Remitter:

Assignor:

LEASE MANAGEMENT DATA										
<input type="checkbox"/> NEW <input type="checkbox"/> UPDATE <input type="checkbox"/> PAYMENT										
ORIGINAL SERIAL NO.	ASG.	TYPE	ST.	CTY.	FUND SYMBOL			ACRES/UNITS	RATE	
AMOUNT	ANV. DATE	EXP. DATE	BILL CYC.	S/C	DISTRICT	NEXT BILL	MISC. DATA	U of M	ACTUAL UNIT	
ASSIGNMENT SERIAL NO.	ASG.	TYPE	ST.	CTY.	FUND SYMBOL			ACRES/UNITS	RATE	
AMOUNT	ANV. DATE	EXP. DATE	BILL CYC.	S/C	DISTRICT	NEXT BILL	MISC. DATA	U of M	ACTUAL UNIT	

APPLY REMITTANCE			
ACTION	FUND SYMBOL	CTY.	AMOUNT
FILING FEE			
RENTAL			
UNEARNED			
REFUND			
TOTAL			
AMOUNT DUE			

Remarks:

BY: \_\_\_\_\_ DATE: \_\_\_\_\_

<input type="checkbox"/> Lease in Escrow?	Of Interest?
<input type="checkbox"/> KGS?	Operating Rights?
<input type="checkbox"/> Auto Escalates?	Operator
<input type="checkbox"/> Auto Renew?	Bond Filed?

FOR MMS USE ONLY		
BILLEE	NUMBER	FOREST REFUGE
OCS SECTION	CODE	



AMENDED  
NOTICE OF LOCATION  
(Lode)

RECEIVED  
B.L.M. AZ STATE OFFICE

1999 JUL 30 A 11: 18

NOTICE IS HEREBY GIVEN that the Siskon No. 40 lode mining claim, more fully described below, is hereby amended by AMT (USA) INC., whose address is 7400 North Oracle Road, Suite 343, Tucson, Arizona 85704. This is an amendment of the Siskon No. 40 lode mining claim located on June 24, 1991, a copy of the location notice of which is of record in Docket 1758 at page 865 in the office of the Recorder of Pinal County, Arizona. The BLM Serial Number assigned to this claim is AMC 316135. The length of this claim is approximately 1500 feet and the width is approximately 600 feet and the general course of this claim is from West to East. This claim is situated in the Bunker Hill (Copper Creek) Mining District, Pinal County, Arizona. This claim, as amended, runs from the location monument on which this amended notice is posted approximately 50 feet in a Due West direction to the west end center monument and approximately 1450 feet in a Due East direction to the east end center monument and is also marked by six additional monuments, one at each corner and one at the center of each endline of the claim, making the claim in the form of a parallelogram. The location monument at which this amended notice is posted is situated within Section 15, T. 8 S., R. 18 E., G. & S.R.M., and this claim encompasses portions of the following quarter section subdivisions:

NE Quarter of Section 15, T. 8 S. R. 18 E. G. & S.R.M.

The location of this claim with reference to some natural or permanent monument and additional information (if any) concerning its locality are as follows: the amended location monument at which this notice is posted lies approximately 1670 feet in a South 58 degrees 30 minutes West direction from the Northeast Corner of Section 15, T. 8 S. R. 18 E. G. & S.R.M.

This amendment is made for purposes of more accurately describing the boundaries hereof, correcting errors or omissions (if any) contained in the original location notice and to acquire any open areas within the boundaries hereof that were not open on the date of the original location hereof. This amendment is made without waiver of the rights previously acquired under the original location hereof and if for any reason this notice fails as an amendment, it shall serve as an original location of the ground included within this notice.

DATED AND POSTED on the ground this 7<sup>th</sup> day of May, 1999.

AMT (USA) INC.

By: *Rudolph D. C. [Signature]*

91-10928

# AMT (USA)

## Siskon No. 42 Lode Mining Claim

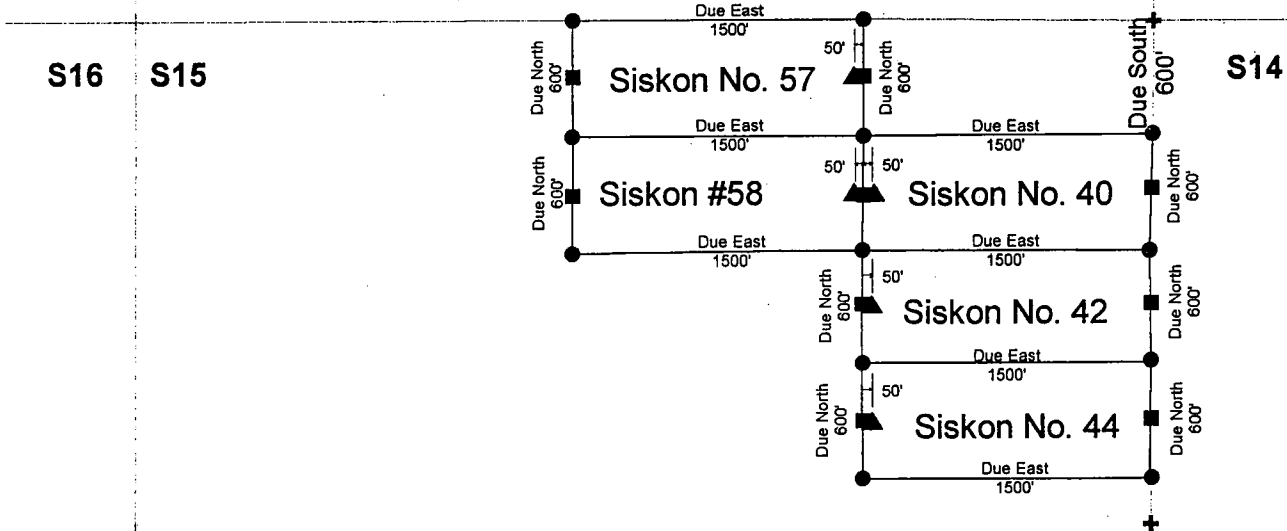
### Pinal County, Arizona

RECEIVED  
BLM, AZ STATE OFFICE

1999 JUL 30 A 11:18




PHOENIX, ARIZONA

T. 8 S., R. 18 E., G. & S. R. M.




Note: All monuments are 2"x2" posts set in a rock monument. The east endline of the Siskon #58 lode claim is common with the west endline of the Siskon No. 40 lode claim. The south sideline of the Siskon No. 56 lode claim is common with the north sideline of the Siskon No. 57 claim. The south sideline of the Siskon No. 57 claim is common with the north sideline of the Siskon #58 claim. The south sideline of the Siskon No. 40 claim is common with the north sideline of the Siskon No. 42 claim. The south sideline of the Siskon No. 42 claim is common with the north sideline of the Siskon No. 44 claim.

### Legend

-  Location Monument
-  End Center Monument
-  Corner Monument



Scale 1"=1000'



Dr. Timothy M. Marsh  
AMT (USA) Inc.  
April 22, 1999

3

OFFICIAL RECORDS OF  
 PINAL COUNTY RECORDER  
 LAURA DEAN-LYTLE

RECEIVED  
 STATE OFFICE  
 DATE: 07/16/99 TIME: 1102  
 FEE: 9.00  
 1999 JUL 30 MAIL: 18 PAGES: 3  
 FEE NO: 1999-032376  
 PINAL COUNTY, ARIZONA

when recorded mail to:  
 Tim Marsh  
 AMT (USA) Inc.  
 7400 North Oracle Road  
 Suite 343  
 Tucson, AZ 85704

(The above space reserved for recording information )

CAPTION HEADING

AMENDED NOTICE OF LOCATION

**DO NOT DISCARD THIS SHEET. THIS COVER PAGE IS RECORDED AS PART OF YOUR DOCUMENT. THE CERTIFICATE OF RECORDATION WITH THE FEE NUMBER IN THE UPPER RIGHT CORNER IS THE PERMANENT REFERENCE NUMBER OF THIS DOCUMENT IN THE PINAL COUNTY RECORDER'S OFFICE.**



UNITED STATES  
DEPARTMENT OF THE INTERIOR  
BUREAU OF LAND MANAGEMENT

RECEIPT AND ACCOUNTING ADVICE

NO. 2480541

CD/AZ 07/30/99

Subject: AMENDMENTS

3 8 12

215.00

Applicant:

TIM MARSH  
AMT USA INC  
7400 NORTH ORACLE RD  
TUCSON AZ 85704

CC

Remitter:

Assignor:

LEASE MANAGEMENT DATA  NEW  UPDATE  PAYMENT

ORIGINAL SERIAL NO.	ASG.	TYPE	ST.	CTY.	FUND SYMBOL			ACRES/UNITS	RATE

AMOUNT	ANV. DATE	EXP. DATE	BILL CYC.	S/C	DISTRICT	NEXT BILL	MISC. DATA	U of M	ACTUAL UNIT

ASSIGNMENT SERIAL NO.	ASG.	TYPE	ST.	CTY.	FUND SYMBOL			ACRES/UNITS	RATE

AMOUNT	ANV. DATE	EXP. DATE	BILL CYC.	S/C	DISTRICT	NEXT BILL	MISC. DATA	U of M	ACTUAL UNIT

APPLY REMITTANCE

ACTION	FUND SYMBOL	CTY.	AMOUNT
FILING FEE			
RENTAL			
UNEARNED			
REFUND			
TOTAL			
AMOUNT DUE			

Remarks:

BY:

DATE:

- Lease in Escrow?
- KGS?
- Auto Escalates?
- Auto Renew?

Of Interest?  
Operating Rights?  
Operator  
Bond Filed?

FOR MMS USE ONLY

BILLEE NUMBER	FOREST REFUGE
OCS SECTION CODE	

DSM

1758-865

RECEIVED  
B.L.M.  
ARIZONA STATE OFFICE

AUG 13 1 06 PM '91

LOCATION NOTICE  
LODE CLAIM



OFFICIAL RECORDS OF  
PINAL COUNTY RECORDER  
KATHLEEN C. FELIX

DATE: 10JUL91 TIME: 0845  
FEE: \$5.00 \$4.00 \$.00  
PAGES: 001  
DOCKET: 1758 PAGE: 865  
INSTRUMENT # 014964

NOTICE IS HEREBY GIVEN that Siskon No. 40 lode mining claim has been located by Magma Copper Company, a Delaware corporation, whose address is P.O. Box M, San Manuel, Arizona 85631, on the 24TH day of JUNE, 1991.

This claim is 1,500 feet long and 600 feet wide. This notice is posted on a location monument Due East a distance of 50 feet from the west end center of the claim which is in Section 15, Township 8 S., Range 18 E., G. & S.R.B. & M., and is 50 feet from the west end and 1450 feet from the east end of this claim.

The general course of this claim is from West to East. *15/08E/18EN*

This claim is located in Bunker Hill Mining District, Pinal County, Arizona, and is located in Section 15, where the location monument on which this notice is posted in Township 8 S., Range 18 E., G. & S.R.B. & M. The locality of the claim with reference to some natural object or permanent monument whereby the claim can be identified is as follows:

From the Northeast Corner of Sec. 15, T. 8 S., R. 18 E., G. & S.R.B. & M., South 58 degrees 30 minutes West for a distance of 1670 feet to the location monument.

DATED AND POSTED on the ground the day and year first above written.

Locator(s)

*Elwin Heber*  
*Norman M. Wain*

STATE OF ARIZONA )  
 ) ss  
COUNTY OF PINAL )

Witness my hand and official seal  
the day and year aforesaid.

I hereby certify that the  
within instrument was filed  
and recorded at request of

County Recorder

Deputy Recorder

on \_\_\_\_\_ at \_\_\_\_\_  
M., Docket \_\_\_\_\_  
Page \_\_\_\_\_.

Fee: \$3.00

Indexed	Photostat Compared	Blotted
---------	-----------------------	---------

A MC 316135



3



OFFICIAL RECORDS OF  
PINAL COUNTY RECORDER  
LAURA DEAN-LYTLE

DATE: 07/16/99      TTME: 1102  
FEE :            9.00  
PAGES:        3  
FEE NO: 1999-032377

RECEIVED  
B.L.M. AZ STATE OFFICE  
1999 JUL 30 A 11:18  
PHOENIX, ARIZONA

when recorded mail to :  
Tim Marsh  
AMT (USA) Inc.  
7400 North Oracle Road  
Suite 343  
Tucson, AZ 85704

(The above space reserved for recording information )

CAPTION HEADING

AMENDED NOTICE OF LOCATION

DO NOT DISCARD THIS SHEET. THIS COVER PAGE IS RECORDED AS PART OF YOUR DOCUMENT. THE CERTIFICATE OF RECORDATION WITH THE FEE NUMBER IN THE UPPER RIGHT CORNER IS THE PERMANENT REFERENCE NUMBER OF THIS DOCUMENT IN THE PINAL COUNTY RECORDER'S OFFICE.

UNITED STATES  
DEPARTMENT OF THE INTERIOR  
BUREAU OF LAND MANAGEMENT

RECEIPT AND ACCOUNTING ADVICE

NO. 2480541

CD/AZ 07/30/99

Subject: AMENDMENTS

3 8 12

215.00

Applicant:

TIM MARSH  
AMT USA INC  
7400 NORTH ORACLE RD  
TUCSON AZ 85704

CC

Remitter:

Assignor:

LEASE MANAGEMENT DATA									
<input type="checkbox"/> NEW <input type="checkbox"/> UPDATE <input type="checkbox"/> PAYMENT									
ORIGINAL SERIAL NO.	ASG.	TYPE	ST.	CTY.	FUND SYMBOL			ACRES/UNITS	RATE
AMOUNT	ANV. DATE	EXP. DATE	BILL CYC.	S/C	DISTRICT	NEXT BILL	MISC. DATA	U of M	ACTUAL UNIT
ASSIGNMENT SERIAL NO.	ASG.	TYPE	ST.	CTY.	FUND SYMBOL			ACRES/UNITS	RATE
AMOUNT	ANV. DATE	EXP. DATE	BILL CYC.	S/C	DISTRICT	NEXT BILL	MISC. DATA	U of M	ACTUAL UNIT

APPLY REMITTANCE			
ACTION	FUNDSYMBOL	CTY.	AMOUNT
FILING FEE			
RENTAL			
UNEARNED			
REFUND			
TOTAL			
AMOUNT DUE			

Remarks:

BY:

DATE:

<input type="checkbox"/> Lease in Escrow?	Of Interest?
<input type="checkbox"/> KGS?	Operating Rights?
<input type="checkbox"/> Auto Escalates?	Operator
<input type="checkbox"/> Auto Renew?	Bond Filed?

FOR MMS USE ONLY		
BILLEE	NUMBER	FOREST REFUGE
OCS SECTION		
CODE		

# AMT (USA)

## Siskon No. 44 Lode Mining Claim

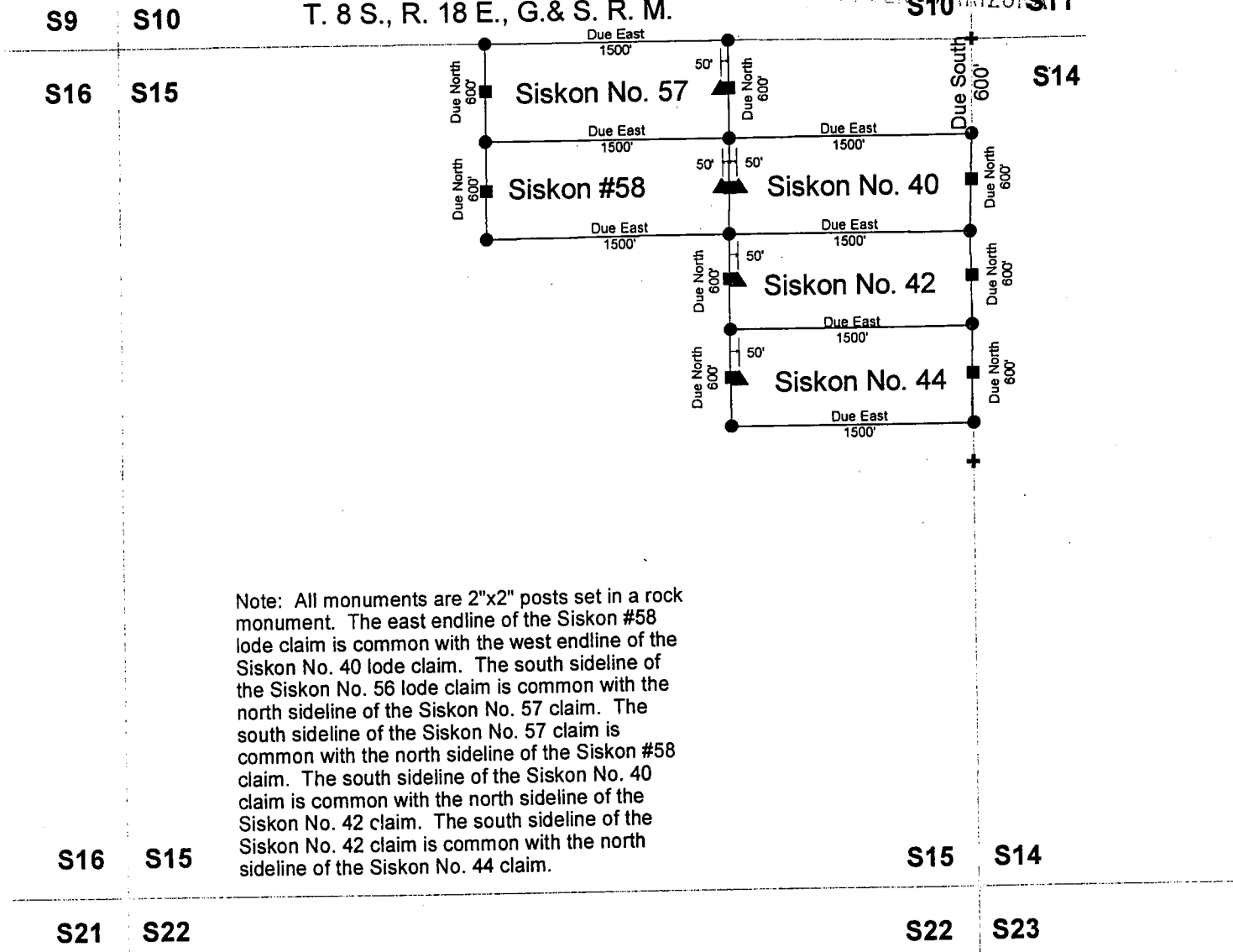
### Pinal County, Arizona

RECEIVED  
B.L.M. AZ STATE OFFICE

1999 JUL 30 A 11: 18

PHOENIX, ARIZONA

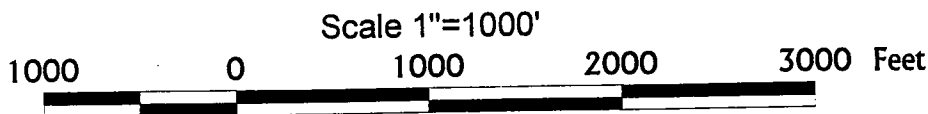
T. 8 S., R. 18 E., G. & S. R. M.



Note: All monuments are 2"x2" posts set in a rock monument. The east endline of the Siskon #58 lode claim is common with the west endline of the Siskon No. 40 lode claim. The south sideline of the Siskon No. 56 lode claim is common with the north sideline of the Siskon No. 57 claim. The south sideline of the Siskon No. 57 claim is common with the north sideline of the Siskon #58 claim. The south sideline of the Siskon No. 40 claim is common with the north sideline of the Siskon No. 42 claim. The south sideline of the Siskon No. 42 claim is common with the north sideline of the Siskon No. 44 claim.

#### Legend

- Location Monument
- End Center Monument
- Corner Monument



Dr. Timothy M. Marsh  
AMT (USA) Inc.  
April 22, 1999



AMENDED  
NOTICE OF LOCATION  
(Lode)

RECEIVED  
B.L.M. AZ STATE OFFICE

1999 JUL 30 A 11:18

NOTICE IS HEREBY GIVEN that the Siskon No. 44 lode mining claim, more fully described below, is hereby amended by AMT (USA) INC., whose address is 7400 North Oracle Road, Suite 343, Tucson, Arizona 85704. This is an amendment of the Siskon No. 44 lode mining claim located on June 24, 1991, a copy of the location notice of which is of record in Docket 1758 at page 867 in the office of the Recorder of Pinal County, Arizona. The BLM Serial Number assigned to this claim is AMC 316137. The length of this claim is approximately 1500 feet and the width is approximately 600 feet and the general course of this claim is from West to East. This claim is situated in the Bunker Hill (Copper Creek) Mining District, Pinal County, Arizona. This claim, as amended, runs from the location monument on which this amended notice is posted approximately 50 feet in a Due West direction to the west end center monument and approximately 1450 feet in a Due East direction to the east end center monument and is also marked by six additional monuments, one at each corner and one at the center of each endline of the claim, making the claim in the form of a parallelogram. The location monument at which this amended notice is posted is situated within Section 15, T. 8 S., R. 18 E., G. & S.R.M., and this claim encompasses portions of the following quarter section subdivisions:

NE Quarter of Section 15, T. 8 S. R. 18 E. G. & S.R.M.

The location of this claim with reference to some natural or permanent monument and additional information (if any) concerning its locality are as follows: the amended location monument at which this notice is posted lies approximately 1540 feet in a North 69 degrees 30 minutes West direction from the Quarter Corner between Sections 14 and 15, T. 8 S. R. 18 E. G. & S.R.M.

This amendment is made for purposes of more accurately describing the boundaries hereof, correcting errors or omissions (if any) contained in the original location notice and to acquire any open areas within the boundaries hereof that were not open on the date of the original location hereof. This amendment is made without waiver of the rights previously acquired under the original location hereof and if for any reason this notice fails as an amendment, it shall serve as an original location of the ground included within this notice.

DATED AND POSTED on the ground this 7<sup>th</sup> day of May, 1999.

AMT (USA) INC.

By: Ronald D. Quilley


91-17930



3

when recorded mail to :  
Tim Marsh  
AMT (USA) Inc.  
7400 North Oracle Road  
Suite 343  
Tucson, AZ 85704

OFFICIAL RECORDS OF  
PINAL COUNTY RECORDER  
LAURA DEAN-LYTTLE



RECEIVED  
STATE OFFICE  
DATE: 07/16/99 TIME: 1102  
1999 JUL 20 FEE: 9.00  
PAGES: 3  
FEE NO: 1999-032378  
ARIZONA

(The above space reserved for recording information )

CAPTION HEADING

AMENDED NOTICE OF LOCATION

DO NOT DISCARD THIS SHEET. THIS COVER PAGE IS RECORDED AS PART OF YOUR DOCUMENT. THE CERTIFICATE OF RECORDATION WITH THE FEE NUMBER IN THE UPPER RIGHT CORNER IS THE PERMANENT REFERENCE NUMBER OF THIS DOCUMENT IN THE PINAL COUNTY RECORDER'S OFFICE.

UNITED STATES  
DEPARTMENT OF THE INTERIOR  
BUREAU OF LAND MANAGEMENT

RECEIPT AND ACCOUNTING ADVICE

NO. 2480541

CD/AZ

07/30/99

Subject: AMENDMENTS

3 8 12

215.00

Applicant:

TIM MARSH  
AMT USA INC  
7400 NORTH ORACLE RD  
TUCSON AZ 85704

CC

Remitter:

Assignor:

LEASE MANAGEMENT DATA									
<input type="checkbox"/> NEW <input type="checkbox"/> UPDATE <input type="checkbox"/> PAYMENT									
ORIGINAL SERIAL NO.	ASG.	TYPE	ST.	CTY.	FUND SYMBOL			ACRES/UNITS	RATE
AMOUNT	ANV. DATE	EXP. DATE	BILL CYC.	S/C	DISTRICT	NEXT BILL	MISC. DATA	U of M	ACTUAL UNIT
ASSIGNMENT SERIAL NO.	ASG.	TYPE	ST.	CTY.	FUND SYMBOL			ACRES/UNITS	RATE
AMOUNT	ANV. DATE	EXP. DATE	BILL CYC.	S/C	DISTRICT	NEXT BILL	MISC. DATA	U of M	ACTUAL UNIT

APPLY REMITTANCE

ACTION	FUND SYMBOL	CTY.	AMOUNT
FILING FEE			
RENTAL			
UNEARNED			
REFUND			
TOTAL			
AMOUNT DUE			

Remarks:

BY:

DATE:

- Lease in Escrow?
- KGS?
- Auto Escalates?
- Auto Renew?

Of Interest?  
Operating Rights?  
Operator  
Bond Filed?

FOR MMS USE ONLY

BILLEE		FOREST REFUGE
NUMBER		
OCS SECTION		
CODE		





AMENDED  
NOTICE OF LOCATION  
(Lode)

RECEIVED  
B.L.M. AZ STATE OFFICE

1999 JUL 30 A 11: 19

NOTICE IS HEREBY GIVEN that the Siskon No. 53 lode mining claim, more fully described below, is hereby amended by AMT (USA) INC., whose address is 7400 North Oracle Road, Suite 343, Tucson, Arizona 85704. This is an amendment of the Siskon No. 53 lode mining claim located on June 24, 1991, a copy of the location notice of which is of record in Docket 1758 at page 868 in the office of the Recorder of Pinal County, Arizona. The BLM Serial Number assigned to this claim is AMC 316138. The length of this claim is approximately 1500 feet and the width is approximately 600 feet and the general course of this claim is from West to East. This claim is situated in the Bunker Hill (Copper Creek) Mining District, Pinal County, Arizona. This claim, as amended, runs from the location monument on which this amended notice is posted approximately 600 feet in a Due West direction to the west end center monument and approximately 900 feet in a Due East direction to the east end center monument and is also marked by six additional monuments, one at each corner and one at the center of each endline of the claim, making the claim in the form of a parallelogram. The location monument at which this amended notice is posted is situated within Section 10, T. 8 S., R. 18 E., G. & S.R.M., and this claim encompasses portions of the following quarter section subdivisions:

SW Quarter of Section 10, T. 8 S. R. 18 E. G. & S.R.M.  
SE Quarter of Section 10, T. 8 S. R. 18 E. G. & S.R.M.

The location of this claim with reference to some natural or permanent monument and additional information (if any) concerning its locality are as follows: the amended location monument at which this notice is posted lies approximately 3010 feet in a North 52 degrees West direction from the Southeast Corner of Section 10, T. 8 S. R. 18 E. G. & S.R.M.

This amendment is made for purposes of more accurately describing the boundaries hereof, correcting errors or omissions (if any) contained in the original location notice and to acquire any open areas within the boundaries hereof that were not open on the date of the original location hereof. This amendment is made without waiver of the rights previously acquired under the original location hereof and if for any reason this notice fails as an amendment, it shall serve as an original location of the ground included within this notice.

DATED AND POSTED on the ground this 5<sup>th</sup> day of May, 1999.

AMT (USA) INC.

By: *Richard L. Ambler*

91-10931

# AMT (USA)

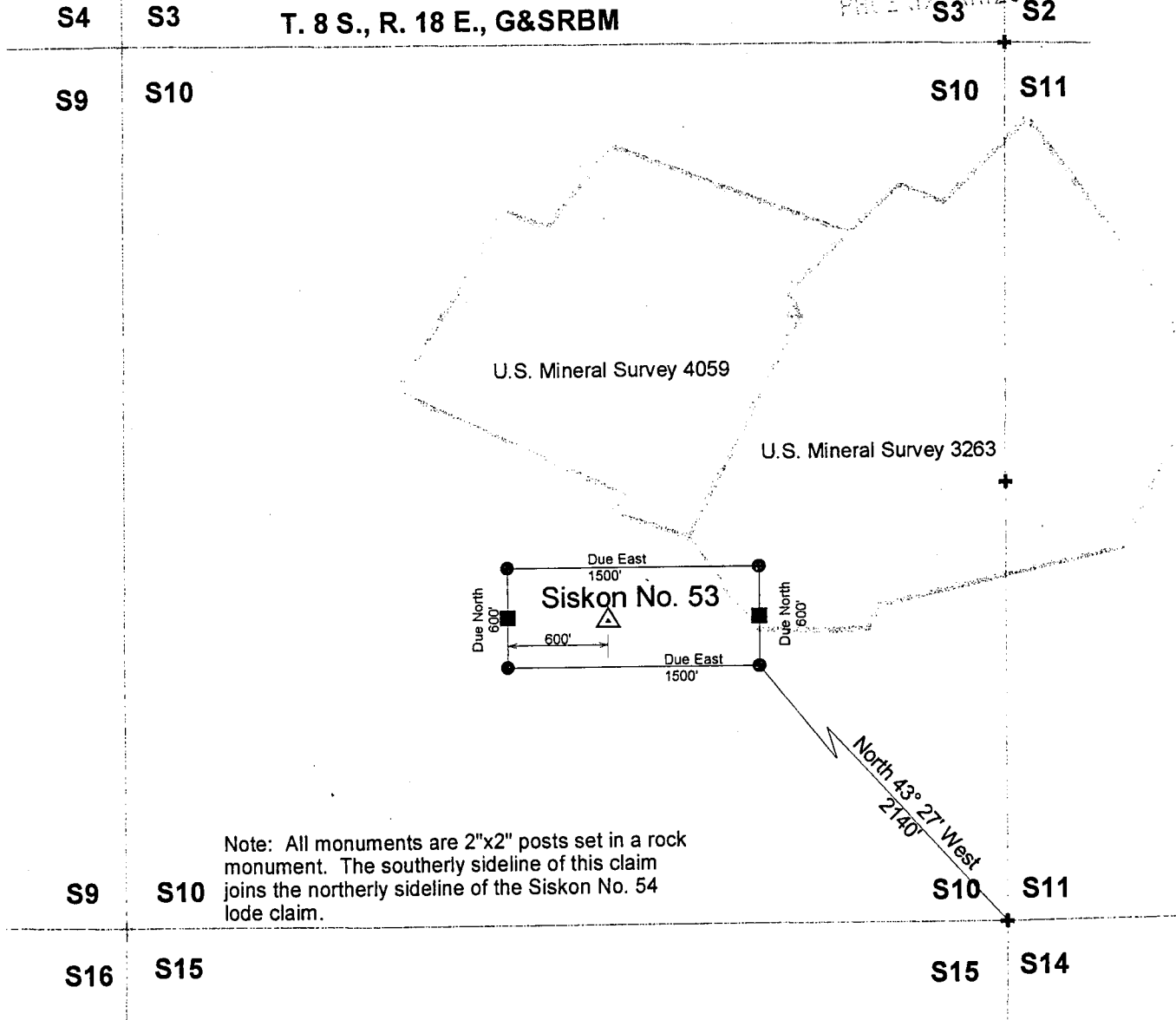
## Siskon No. 53 Lode Mining Claim

### Pinal County, Arizona

RECEIVED  
B.L.M. AZ STATE OFFICE

1999 JUL 30 A 11: 16

PHOENIX, ARIZONA



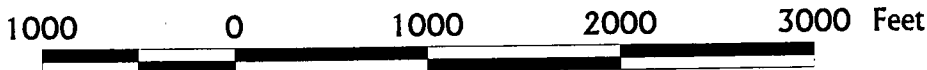
Note: All monuments are 2"x2" posts set in a rock monument. The southerly sideline of this claim joins the northerly sideline of the Siskon No. 54 lode claim.

#### Legend

- Location Monument
- End Center Monument
- Corner Monument



Scale 1"=1000'




Dr. Timothy M. Marsh  
AMT (USA) Inc.  
April 22, 1999

② E

when recorded mail to :  
Tim Marsh  
AMT (USA) Inc.  
7400 North Oracle Road  
Suite 343  
Tucson, AZ 85704

RECEIVED  
B.L.M. AZ STATE  
1999 JUL 30 A  
PHOENIX ARIZONA

 OFFICIAL RECORDS OF  
PINAL COUNTY RECORDER  
LAURA DEAN-LYTLE

OFFICE  
DATE: 07/16/99 TIME: 1102  
FEE : 9.00  
PAGES: 3  
FEE NO: 1999-032379

(The above space reserved for recording information )

CAPTION HEADING

AMENDED NOTICE OF LOCATION

DO NOT DISCARD THIS SHEET. THIS COVER PAGE IS RECORDED AS PART OF YOUR DOCUMENT. THE CERTIFICATE OF RECORDATION WITH THE FEE NUMBER IN THE UPPER RIGHT CORNER IS THE PERMANENT REFERENCE NUMBER OF THIS DOCUMENT IN THE PINAL COUNTY RECORDER'S OFFICE.

UNITED STATES  
DEPARTMENT OF THE INTERIOR  
BUREAU OF LAND MANAGEMENT

RECEIPT AND ACCOUNTING ADVICE

NO. 2480541

CD/AZ

07/30/99

Subject: AMENDMENTS

3 8 12

215.00

Applicant:

TIM MARSH  
AMT USA INC  
7400 NORTH ORACLE RD  
TUCSON AZ 85704

CC

Remitter:

Assignor:

LEASE MANAGEMENT DATA									
<input type="checkbox"/> NEW <input type="checkbox"/> UPDATE <input type="checkbox"/> PAYMENT									
ORIGINAL SERIAL NO.	ASG.	TYPE	ST.	CTY.	FUND SYMBOL			ACRES/UNITS	RATE
AMOUNT	ANV. DATE	EXP. DATE	BILL CYC.	S/C	DISTRICT	NEXT BILL	MISC. DATA	U of M	ACTUAL UNIT
ASSIGNMENT SERIAL NO.	ASG.	TYPE	ST.	CTY.	FUND SYMBOL			ACRES/UNITS	RATE
AMOUNT	ANV. DATE	EXP. DATE	BILL CYC.	S/C	DISTRICT	NEXT BILL	MISC. DATA	U of M	ACTUAL UNIT

APPLY REMITTANCE

ACTION	FUND SYMBOL	CTY.	AMOUNT
FILING FEE			
RENTAL			
UNEARNED			
REFUND			
TOTAL			
AMOUNT DUE			

Remarks:

BY:

DATE:

<input type="checkbox"/> Lease in Escrow?	Of Interest?
<input type="checkbox"/> KGS?	Operating Rights?
<input type="checkbox"/> Auto Escalates?	Operator
<input type="checkbox"/> Auto Renew?	Bond Filed?

FOR MMS USE ONLY

BILLEE	FOREST REFUGE
NUMBER	
OCS SECTION	
CODE	



AMENDED  
NOTICE OF LOCATION  
(Lode)

RECEIVED  
B.L.M. AZ STATE OFFICE

1999 JUL 30 A 11:19

NOTICE IS HEREBY GIVEN that the Siskon No. 56 lode mining claim, more fully described below, is hereby amended by AMT (USA) INC. whose address is 7400 North Oracle Road, Suite 343, Tucson, Arizona 85704. This is an amendment of the Siskon No. 56 lode mining claim located on June 24, 1991, a copy of the location notice of which is of record in Docket 1758 at page 869 in the office of the Recorder of Pinal County, Arizona. The BLM Serial Number assigned to this claim is AMC 316139. The length of this claim is approximately 1500 feet and the width is approximately 600 feet and the general course of this claim is from East to West. This claim is situated in the Bunker Hill (Copper Creek) Mining District, Pinal County, Arizona. This claim, as amended, runs from the location monument on which this amended notice is posted approximately 50 feet in a Due East direction to the east end center monument and approximately 1450 feet in a Due West direction to the west end center monument and is also marked by six additional monuments, one at each corner and one at the center of each endline of the claim, making the claim in the form of a parallelogram. The location monument at which this amended notice is posted is situated within Section 10, T. 8 S., R. 18 E., G. & S.R.M., and this claim encompasses portions of the following quarter section subdivisions:

- SE Quarter of Section 10, T. 8 S. R. 18 E. G. & S.R.M.
- SW Quarter of Section 10, T. 8 S. R. 18 E. G. & S.R.M.
- NE Quarter of Section 15, T. 8 S. R. 18 E. G. & S.R.M.
- NW Quarter of Section 15, T. 8 S. R. 18 E. G. & S.R.M.

The location of this claim with reference to some natural or permanent monument and additional information (if any) concerning its locality are as follows: the amended location monument at which this notice is posted lies approximately 1580 feet in a North 79 degrees West direction from the Southeast Corner of Section 10, T. 8 S. R. 18 E. G. & S.R.M.

This amendment is made for purposes of more accurately describing the boundaries hereof, correcting errors or omissions (if any) contained in the original location notice and to acquire any open areas within the boundaries hereof that were not open on the date of the original location hereof. This amendment is made without waiver of the rights previously acquired under the original location hereof and if for any reason this notice fails as an amendment, it shall serve as an original location of the ground included within this notice.

DATED AND POSTED on the ground this 2<sup>th</sup> day of May, 1999.

AMT (USA) INC.

By: Richard D. [Signature]

91-10932

# AMT (USA)

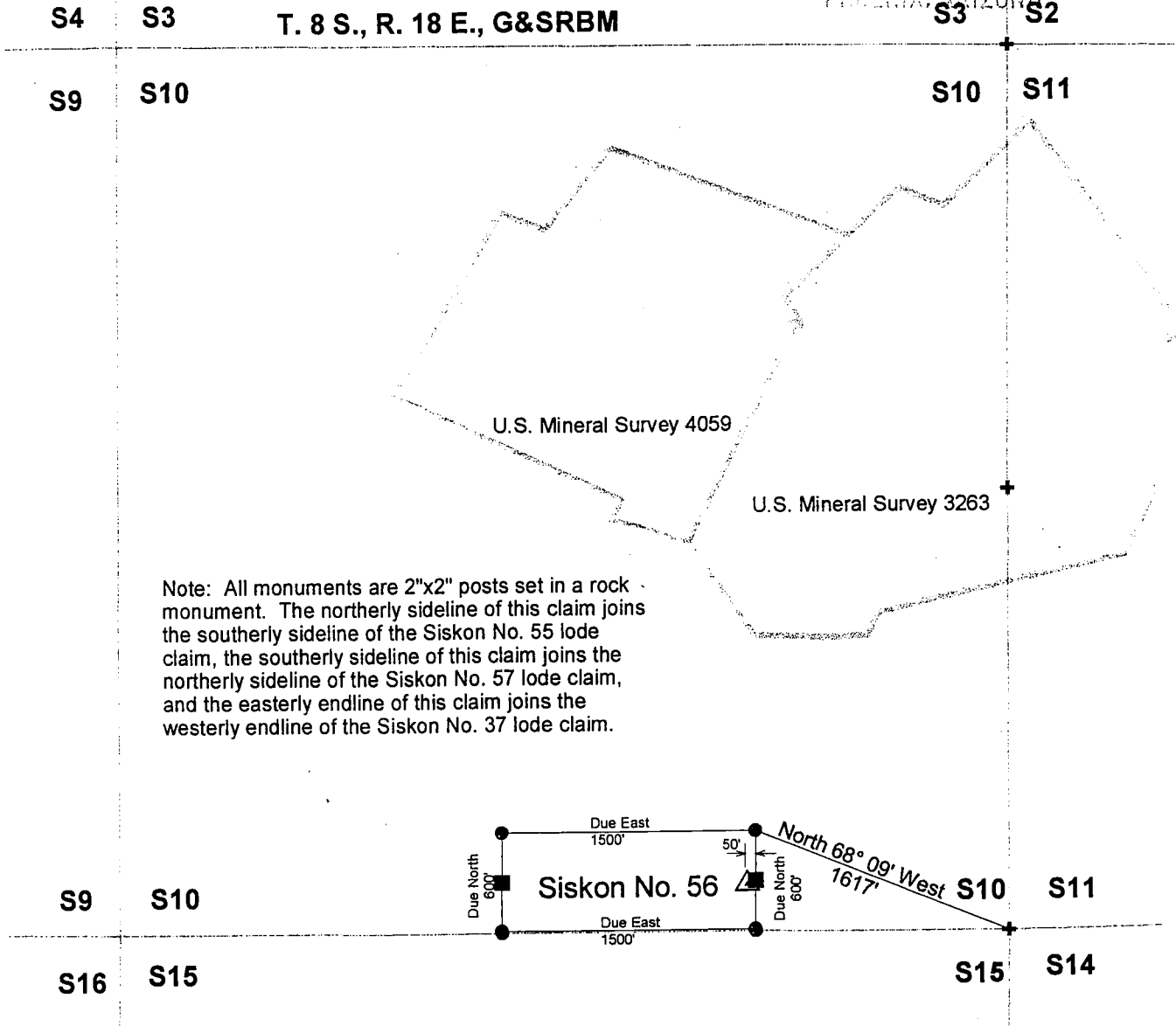
## Siskon No. 56 Lode Mining Claim

### Pinal County, Arizona

RECEIVED  
B.L.M. AZ STATE OFFICE

1999 JUL 30 A 11:19

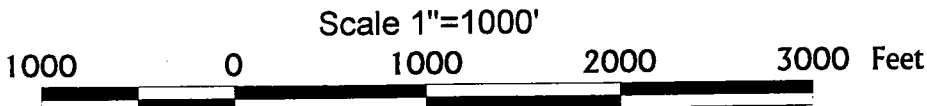
PHOENIX, ARIZONA



Note: All monuments are 2"x2" posts set in a rock monument. The northerly sideline of this claim joins the southerly sideline of the Siskon No. 55 lode claim, the southerly sideline of this claim joins the northerly sideline of the Siskon No. 57 lode claim, and the easterly endline of this claim joins the westerly endline of the Siskon No. 37 lode claim.

#### Legend

- Location Monument
- End Center Monument
- Corner Monument




Dr. Timothy M. Marsh  
AMT (USA) Inc.  
April 22, 1999

③ E

when recorded mail to :  
Tim Marsh  
AMT (USA) Inc.  
7400 North Oracle Road  
Suite 343  
Tucson, AZ 85704

RECEIVED  
B.L.M. AZ STATE OFFICE  
1999 JUL 30 A 11: 19  
PHOENIX, ARIZONA



**OFFICIAL RECORDS OF  
PINAL COUNTY RECORDER  
LAURA DEAN-LYTTLE**

DATE: 07/16/99      TIME: 1102  
 FEE :            9.00  
 PAGES:        3  
 FEE NO: 1999-032380

(The above space reserved for recording information )

**CAPTION HEADING**

AMENDED NOTICE OF LOCATION

**DO NOT DISCARD THIS SHEET. THIS COVER PAGE IS RECORDED AS PART OF YOUR DOCUMENT. THE CERTIFICATE OF RECORDATION WITH THE FEE NUMBER IN THE UPPER RIGHT CORNER IS THE PERMANENT REFERENCE NUMBER OF THIS DOCUMENT IN THE PINAL COUNTY RECORDER'S OFFICE.**

UNITED STATES  
DEPARTMENT OF THE INTERIOR  
BUREAU OF LAND MANAGEMENT

RECEIPT AND ACCOUNTING ADVICE

NO. 2480541

CD/AZ

07/30/99

Subject: AMENDMENTS

3 8 12

215.00

Applicant:

TIM MARSH  
AMT USA INC  
7400 NORTH ORACLE RD  
TUCSON AZ 85704

CC

Remitter:

Assignor:

LEASE MANAGEMENT DATA									
<input type="checkbox"/> NEW <input type="checkbox"/> UPDATE <input type="checkbox"/> PAYMENT									
ORIGINAL SERIAL NO.	ASG.	TYPE	ST.	CTY.	FUND SYMBOL			ACRES/UNITS	RATE
AMOUNT	ANV. DATE	EXP. DATE	BILL CYC.	S/C	DISTRICT	NEXT BILL	MISC. DATA	U of M	ACTUAL UNIT
ASSIGNMENT SERIAL NO.	ASG.	TYPE	ST.	CTY.	FUND SYMBOL			ACRES/UNITS	RATE
AMOUNT	ANV. DATE	EXP. DATE	BILL CYC.	S/C	DISTRICT	NEXT BILL	MISC. DATA	U of M	ACTUAL UNIT

APPLY REMITTANCE			
ACTION	FUND SYMBOL	CTY.	AMOUNT
FILING FEE			
RENTAL			
UNEARNED			
REFUND			
TOTAL			
AMOUNT DUE			

Remarks:

BY: \_\_\_\_\_ DATE: \_\_\_\_\_

<input type="checkbox"/> Lease in Escrow?	Of Interest?
<input type="checkbox"/> KGS?	Operating Rights?
<input type="checkbox"/> Auto Escalates?	Operator
<input type="checkbox"/> Auto Renew?	Bond Filed?

FOR MMS USE ONLY	
BILLEE NUMBER	FOREST REFUGE
OCS SECTION CODE	

0514

1758-869

RECEIVED  
P.L.M.  
ARIZONA STATE OFFICE  
Aug 13 1 07 PM

LOCATION NOTICE  
LODE CLAIM

**OFFICIAL RECORDS OF  
PINAL COUNTY RECORDER  
KATHLEEN C. FELIX**

DATE: 10 JUL 91 TIME: 0845  
 FEE: \$5.00 \$4.00 \$.00  
 PAGES: 001  
 DOCKET: 1758 PAGE: 869  
 INSTRUMENT # 014968

NOTICE IS HEREBY GIVEN that Siskon No. 56 lode mining claim has been located by Magma Copper Company, a Delaware corporation, whose address is P.O. Box M, San Manuel, Arizona 85631, on the 24<sup>TH</sup> day of JUNE, 1991.

This claim is 1,500 feet long and 600 feet wide. This notice is posted on a location monument Due West a distance of 50 feet from the east end center of the claim which is in Section 10, Township 8 S., Range 18 E., G. & S.R.B. & M., and is 50 feet from the east end and 1450 feet from the west end of this claim.

The general course of this claim is from East to West. *10/08 & 18 E N*

This claim is located in Bunker Hill Mining District, Pinal County, Arizona, and is located in Section 10, where the location monument on which this notice is posted in Township 8 S., Range 18 E., G. & S.R.B. & M. The locality of the claim with reference to some natural object or permanent monument whereby the claim can be identified is as follows:

From the Southeast Corner of Sec. 10, T. 8 S., R. 18 E., G. & S.R.B. & M., North 79 degrees West for a distance of 1580 feet to the location monument.

DATED AND POSTED on the ground the day and year first above written.

Locator(s)

*E. Edwin Heber*  
*Norman M. Warner*

STATE OF ARIZONA )  
 ) ss  
COUNTY OF PINAL )

Witness my hand and official seal  
the day and year aforesaid.

I hereby certify that the  
within instrument was filed  
and recorded at request of

County Recorder

Deputy Recorder

on \_\_\_\_\_ at

\_\_\_\_\_ M., Docket \_\_\_\_\_

Page \_\_\_\_\_.

Fee: \$3.00

Indexed	Photostat Compared	Blotted
---------	-----------------------	---------

A MC 316139

AMENDED  
NOTICE OF LOCATION  
(Lode)

RECEIVED  
B.L.M. AZ STATE OFFICE

1999 JUL 30 A 11:19

NOTICE IS HEREBY GIVEN that the Siskon No. 57 lode mining claim, more fully described below, is hereby amended by AMT (USA) INC., whose address is 7400 North Oracle Road, Suite 343, Tucson, Arizona 85704. This is an amendment of the Siskon No. 57 lode mining claim located on June 24, 1991, a copy of the location notice of which is of record in Docket 1758 at page 870 in the office of the Recorder of Pinal County, Arizona. The BLM Serial Number assigned to this claim is AMC 316140. The length of this claim is approximately 1500 feet and the width is approximately 600 feet and the general course of this claim is from East to West. This claim is situated in the Bunker Hill (Copper Creek) Mining District, Pinal County, Arizona. This claim, as amended, runs from the location monument on which this amended notice is posted approximately 50 feet in a Due East direction to the east end center monument and approximately 1450 feet in a Due West direction to the west end center monument and is also marked by six additional monuments, one at each corner and one at the center of each endline of the claim, making the claim in the form of a parallelogram. The location monument at which this amended notice is posted is situated within Section 15, T. 8 S., R. 18 E., G. & S.R.M., and this claim encompasses portions of the following quarter section subdivisions:

NE Quarter of Section 15, T. 8 S. R. 18 E. G. & S.R.M.  
NW Quarter of Section 15, T. 8 S. R. 18 E. G. & S.R.M.

The location of this claim with reference to some natural or permanent monument and additional information (if any) concerning its locality are as follows: the amended location monument at which this notice is posted lies approximately 1580 feet in a South 79 degrees 30 minutes West direction from the Northeast Corner of Section 15, T. 8 S. R. 18 E. G. & S.R.M. The north sideline of this claim is common with the south sideline of the Siskon No. 56 mining claim.

This amendment is made for purposes of more accurately describing the boundaries hereof, correcting errors or omissions (if any) contained in the original location notice and to acquire any open areas within the boundaries hereof that were not open on the date of the original location hereof. This amendment is made without waiver of the rights previously acquired under the original location hereof and if for any reason this notice fails as an amendment, it shall serve as an original location of the ground included within this notice.

DATED AND POSTED on the ground this 27<sup>th</sup> day of May, 1999.

AMT (USA) INC.

By: *Robert A. Quilty*

91-17733

# AMT (USA)

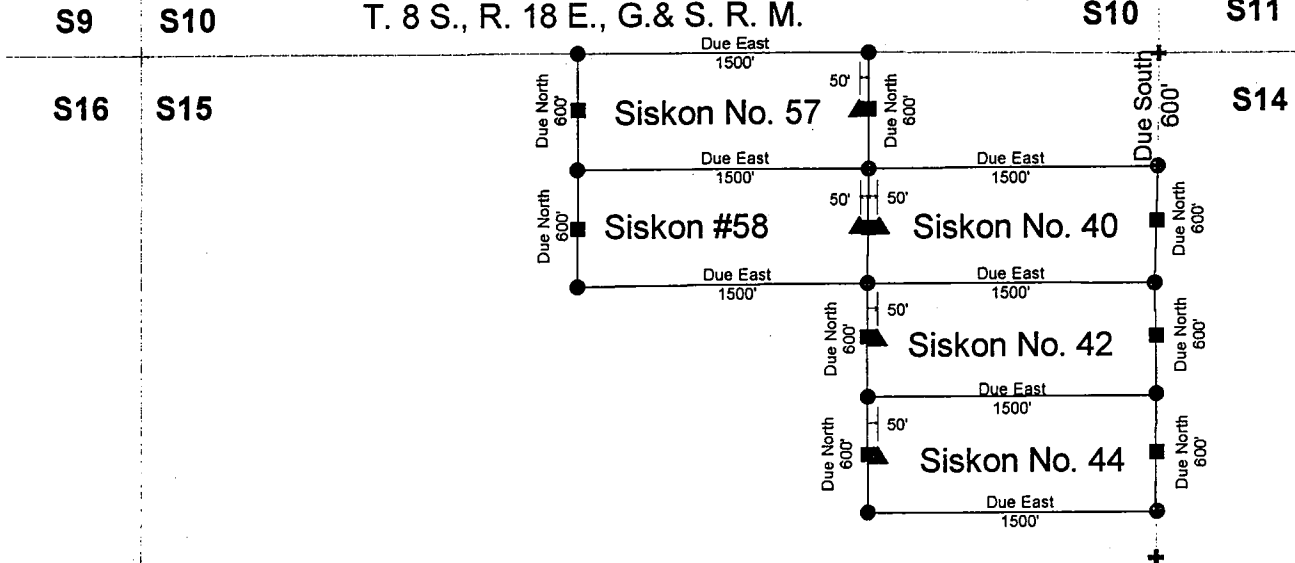
## Siskon No. 57 Lode Mining Claim

### Pinal County, Arizona

RECEIVED  
B.L.M. AZ STATE OFFICE

1999 JUL 30 A 11: 19

PHOENIX, ARIZONA  
S10 S11



Note: All monuments are 2"x2" posts set in a rock monument. The east endline of the Siskon #58 lode claim is common with the west endline of the Siskon No. 40 lode claim. The south sideline of the Siskon No. 56 lode claim is common with the north sideline of the Siskon No. 57 claim. The south sideline of the Siskon No. 57 claim is common with the north sideline of the Siskon #58 claim. The south sideline of the Siskon No. 40 claim is common with the north sideline of the Siskon No. 42 claim. The south sideline of the Siskon No. 42 claim is common with the north sideline of the Siskon No. 44 claim.

#### Legend

- Location Monument
- End Center Monument
- Corner Monument




Scale 1"=1000'



Dr. Timothy M. Marsh  
AMT (USA) Inc.  
April 22, 1995

③


**OFFICIAL RECORDS OF  
PINAL COUNTY RECORDER**  
 LAURA DEAN-LYTLE

RECEIVED  
 B.L.M. STATE OFFICE  
 1999 JUL 30 A 11:19  
 PHOENIX, ARIZONA

DATE: 07/16/99      TIME: 1102  
 FEE :                    9.00  
 PAGES:                3  
 FEE NO: 1999-032381

when recorded mail to :

Tim Marsh  
 AMT (USA) Inc.  
 7400 North Oracle Road  
 Suite 343  
 Tucson, AZ 85704

(The above space reserved for recording information )

**CAPTION HEADING**

AMENDED NOTICE OF LOCATION

**DO NOT DISCARD THIS SHEET. THIS COVER PAGE IS RECORDED AS PART  
 OF YOUR DOCUMENT. THE CERTIFICATE OF RECORDATION WITH THE FEE  
 NUMBER IN THE UPPER RIGHT CORNER IS THE PERMANENT REFERENCE  
 NUMBER OF THIS DOCUMENT IN THE PINAL COUNTY RECORDER'S OFFICE.**



UNITED STATES  
DEPARTMENT OF THE INTERIOR  
BUREAU OF LAND MANAGEMENT

RECEIPT AND ACCOUNTING ADVICE

NO. 2480541

CD/AZ

07/30/99

Subject: AMENDMENTS

3 8 12

215.00

Applicant:

TIM MARSH  
AMT USA INC  
7400 NORTH ORACLE RD  
TUCSON AZ 85704

CC

Remitter:

Assignor:

LEASE MANAGEMENT DATA										<input type="checkbox"/> NEW	<input type="checkbox"/> UPDATE	<input type="checkbox"/> PAYMENT
ORIGINAL SERIAL NO.	ASG.	TYPE	ST.	CTY.	FUND SYMBOL			ACRES/UNITS	RATE			
AMOUNT	ANV. DATE	EXP. DATE	BILL CYC.	S/C	DISTRICT	NEXT BILL	MISC. DATA	U of M	ACTUAL UNIT			
ASSIGNMENT SERIAL NO.	ASG.	TYPE	ST.	CTY.	FUND SYMBOL			ACRES/UNITS	RATE			
AMOUNT	ANV. DATE	EXP. DATE	BILL CYC.	S/C	DISTRICT	NEXT BILL	MISC. DATA	U of M	ACTUAL UNIT			

APPLY REMITTANCE			
ACTION	FUND SYMBOL	CTY.	AMOUNT
FILING FEE			
RENTAL			
UNEARNED			
REFUND			
TOTAL			
AMOUNT DUE			

Remarks:

BY: \_\_\_\_\_ DATE: \_\_\_\_\_

<input type="checkbox"/> Lease in Escrow?	Of Interest?
<input type="checkbox"/> KGS?	Operating Rights?
<input type="checkbox"/> Auto Escalates?	Operator
<input type="checkbox"/> Auto Renew?	Bond Filed?

FOR MMS USE ONLY	
BILLEE NUMBER	FOREST REFUGE
OCS SECTION CODE	

0514

1758-870

ARIZONA STATE OFFICE

AUG 13 1 08 PM '91

RECEIVED  
B.L.M.



OFFICIAL RECORDS OF  
PINAL COUNTY RECORDER  
KATHLEEN C. FELIX

DATE: 10JUL91 TIME: 0845  
FEE: \$5.00 \$4.00 \$.00  
PAGES: 001  
DOCKET: 1758 PAGE: 870  
INSTRUMENT # 014969

LOCATION NOTICE  
LODE CLAIM

NOTICE IS HEREBY GIVEN that Siskon No. 57 lode mining claim has been located by Magma Copper Company, a Delaware corporation, whose address is P.O. Box M, San Manuel, Arizona 85631, on the 24<sup>th</sup> day of JUNE, 1991.

This claim is 1,500 feet long and 600 feet wide. This notice is posted on a location monument Due West a distance of 50 feet from the east end center of the claim which is in Section 15, Township 8 S., Range 18 E., G. & S.R.B. & M., and is 50 feet from the east end and 1450 feet from the west end of this claim.

The general course of this claim is from East to West. *15/08 E / (R E N)*

This claim is located in Bunker Hill Mining District, Pinal County, Arizona, and is located in Section 15, where the location monument on which this notice is posted in Township 8 S., Range 18 E., G. & S.R.B. & M. The locality of the claim with reference to some natural object or permanent monument whereby the claim can be identified is as follows:

From the Northeast Corner of Sec. 15, T. 8 S., R. 18 E., G. & S.R.B. & M., South 79 degrees 30 minutes West for a distance of 1580 feet to the location monument. The north sideline of this claim is common with the south sideline of the Siskon No. 56 mining claim.

DATED AND POSTED on the ground the day and year first above written.

Locator(s)

*Edwin Kegan*  
*Norman M. Warner*

STATE OF ARIZONA )  
 ) ss  
COUNTY OF PINAL )

Witness my hand and official seal the day and year aforesaid.

I hereby certify that the within instrument was filed and recorded at request of

County Recorder

Deputy Recorder

on \_\_\_\_\_ at \_\_\_\_\_  
M., Docket \_\_\_\_\_  
Page \_\_\_\_\_

Fee: \$3.00

Indexed	Photostat Compared	Blotted
---------	-----------------------	---------

A MC 316140

AMENDED  
NOTICE OF LOCATION  
(Lode)

RECEIVED  
B.L.M. AZ STATE OFFICE

1999 JUL 30 A 11:19

NOTICE IS HEREBY GIVEN that the Siskon # 58 lode mining claim, more fully described below, is hereby amended by AMT (USA) INC., whose address is 7400 North Oracle Road, Suite 343, Tucson, Arizona 85704. This is an amendment of the Siskon # 58 lode mining claim located on June 24, 1991, a copy of the location notice of which is of record in Docket 1758 at page 871 in the office of the Recorder of Pinal County, Arizona. The BLM Serial Number assigned to this claim is AMC 316141. The length of this claim is approximately 1500 feet and the width is approximately 600 feet and the general course of this claim is from East to West. This claim is situated in the Bunker Hill (Copper Creek) Mining District, Pinal County, Arizona. This claim, as amended, runs from the location monument on which this amended notice is posted approximately 50 feet in a Due East direction to the east end center monument and approximately 1450 feet in a Due West direction to the west end center monument and is also marked by six additional monuments, one at each corner and one at the center of each endline of the claim, making the claim in the form of a parallelogram. The location monument at which this amended notice is posted is situated within Section 15, T. 8 S., R. 18 E., G. & S.R.M., and this claim encompasses portions of the following quarter section subdivisions:

- NE Quarter of Section 15, T. 8 S. R. 18 E. G. & S.R.M.
- NW Quarter of Section 15, T. 8 S. R. 18 E. G. & S.R.M.

The location of this claim with reference to some natural or permanent monument and additional information (if any) concerning its locality are as follows: the amended location monument at which this notice is posted lies approximately 1800 feet in a South 59 degrees 45 minutes West direction from the Northeast Corner of Section 15, T. 8 S. R. 18 E. G. & S.R.M. The north sideline of this claim is common with the south sideline of the Siskon No. 57 mining claim.

This amendment is made for purposes of more accurately describing the boundaries hereof, correcting errors or omissions (if any) contained in the original location notice and to acquire any open areas within the boundaries hereof that were not open on the date of the original location hereof. This amendment is made without waiver of the rights previously acquired under the original location hereof and if for any reason this notice fails as an amendment, it shall serve as an original location of the ground included within this notice.

DATED AND POSTED on the ground this 27<sup>th</sup> day of May, 1999.

AMT (USA) INC.

By: Kevin D. [Signature]

91-17934

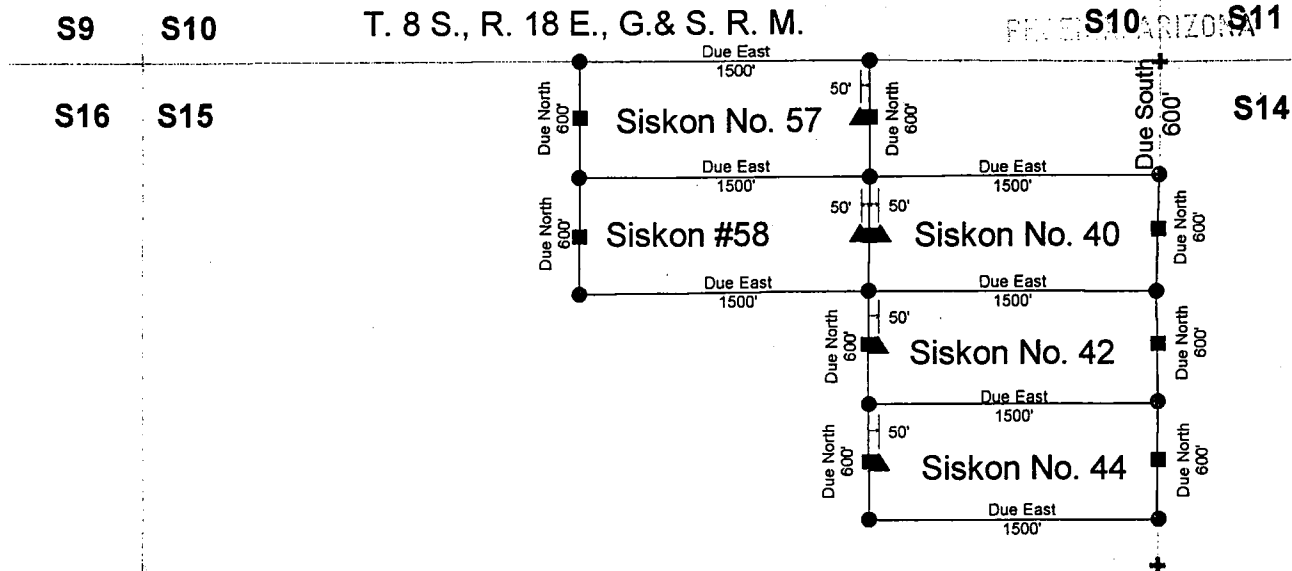
# AMT (USA)

## Siskon #58 Lode Mining Claim

### Pinal County, Arizona

RECEIVED  
B.L.M. AZ STATE OFFICE

1999 JUL 30 A 11: 19



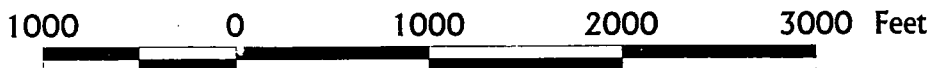
Note: All monuments are 2"x2" posts set in a rock monument. The east endline of the Siskon #58 lode claim is common with the west endline of the Siskon No. 40 lode claim. The south sideline of the Siskon No. 56 lode claim is common with the north sideline of the Siskon No. 57 claim. The south sideline of the Siskon No. 57 claim is common with the north sideline of the Siskon #58 claim. The south sideline of the Siskon No. 40 claim is common with the north sideline of the Siskon No. 42 claim. The south sideline of the Siskon No. 42 claim is common with the north sideline of the Siskon No. 44 claim.

#### Legend

- Location Monument
- End Center Monument
- Corner Monument



Scale 1"=1000'



Dr. Timothy M. Marsh  
AMT (USA) Inc.  
April 22, 1999

3



OFFICIAL RECORDS OF  
PINAL COUNTY RECORDER  
LAURA DEAN-LYTTLE

when recorded mail to :  
Tim Marsh  
AMT (USA) Inc.  
7400 North Oracle Road  
Suite 343  
Tucson, AZ 85704

RECEIVED  
B.L.M. AZ STATE OFFICE

DATE: 07/16/99 TIME: 1102  
FEE : 9.00  
PAGES: 3  
FEE NO: 1999-032382

1999 JUL 30 A 1: 11

PHOENIX, ARIZONA

(The above space reserved for recording information )

CAPTION HEADING

AMENDED NOTICE OF LOCATION

DO NOT DISCARD THIS SHEET. THIS COVER PAGE IS RECORDED AS PART OF YOUR DOCUMENT. THE CERTIFICATE OF RECORDATION WITH THE FEE NUMBER IN THE UPPER RIGHT CORNER IS THE PERMANENT REFERENCE NUMBER OF THIS DOCUMENT IN THE PINAL COUNTY RECORDER'S OFFICE.

UNITED STATES  
DEPARTMENT OF THE INTERIOR  
BUREAU OF LAND MANAGEMENT

RECEIPT AND ACCOUNTING ADVICE

NO. 2480541

CD/AZ

07/30/99

Subject: AMENDMENTS

3 8 12

215.00

Applicant:

TIM MARSH  
AMT USA INC  
7400 NORTH ORACLE RD  
TUCSON AZ 85704

CC

Remitter:

Assignor:

LEASE MANAGEMENT DATA									
<input type="checkbox"/> NEW <input type="checkbox"/> UPDATE <input type="checkbox"/> PAYMENT									
ORIGINAL SERIAL NO.	ASG.	TYPE	ST.	CTY.	FUND SYMBOL			ACRES/UNITS	RATE
AMOUNT	ANV. DATE	EXP. DATE	BILL CYC.	S/C	DISTRICT	NEXT BILL	MISC. DATA	U of M	ACTUAL UNIT
ASSIGNMENT SERIAL NO.	ASG.	TYPE	ST.	CTY.	FUND SYMBOL			ACRES/UNITS	RATE
AMOUNT	ANV. DATE	EXP. DATE	BILL CYC.	S/C	DISTRICT	NEXT BILL	MISC. DATA	U of M	ACTUAL UNIT

APPLY REMITTANCE			
ACTION	FUND SYMBOL	CTY.	AMOUNT
FILING FEE			
RENTAL			
UNEARNED			
REFUND			
TOTAL			
AMOUNT DUE			

Remarks:

BY:

DATE:

- Lease in Escrow?
- KGS?
- Auto Escalates?
- Auto Renew?

- Of Interest?
- Operating Rights?
- Operator
- Bond Filed?

FOR MMS USE ONLY

BILLEE		FOREST REFUGE
NUMBER		
OCS SECTION		
CODE		



AMENDED  
NOTICE OF LOCATION  
(Lode)

RECEIVED  
B.L.M. AZ STATE OFFICE

1999 JUL 30 A 11: 19

NOTICE IS HEREBY GIVEN that the Siskon # 83 lode mining claim, more fully described below, is hereby amended by AMT (USA) INC., whose address is 7400 North Oracle Road, Suite 343, Tucson, Arizona 85704. This is an ARIZONA amendment of the Siskon # 83 lode mining claim located on June 24, 1991, a copy of the location notice of which is of record in Docket 1758 at page 872 in the office of the Recorder of Pinal County, Arizona. The BLM Serial Number assigned to this claim is AMC 316142. The length of this claim is approximately 1500 feet and the width is approximately 600 feet and the general course of this claim is from East to West. This claim is situated in the Bunker Hill (Copper Creek) Mining District, Pinal County, Arizona. This claim, as amended, runs from the location monument on which this amended notice is posted approximately 300 feet in a Due East direction to the east end center monument and approximately 1200 feet in a Due West direction to the west end center monument and is also marked by six additional monuments, one at each corner and one at the center of each endline of the claim, making the claim in the form of a parallelogram. The location monument at which this amended notice is posted is situated within Section 14, T. 8 S., R. 18 E., G. & S.R.M., and this claim encompasses portions of the following quarter section subdivisions:

NW Quarter of Section 14, T. 8 S. R. 18 E. G. & S.R.M.  
NE Quarter of Section 15, T. 8 S. R. 18 E. G. & S.R.M.

The location of this claim with reference to some natural or permanent monument and additional information (if any) concerning its locality are as follows: the amended location monument at which this notice is posted lies approximately 1310 feet in a North 65 degrees 30 minutes East direction from the Quarter Corner between Sections 14 and 15, T. 8 S. R. 18 E. G. & S.R.M. The north sideline of this claim is common with the south sideline of the Siskon No. #82 mining claim.

This amendment is made for purposes of more accurately describing the boundaries hereof, correcting errors or omissions (if any) contained in the original location notice and to acquire any open areas within the boundaries hereof that were not open on the date of the original location hereof. This amendment is made without waiver of the rights previously acquired under the original location hereof and if for any reason this notice fails as an amendment, it shall serve as an original location of the ground included within this notice.

DATED AND POSTED on the ground this 6<sup>th</sup> day of May, 1999.

AMT (USA) INC.

By: *Richard D. Smith*

91-10935



# AMT (USA)

## Siskon #83 and Siskon #84 Lode Mining Claims

### Pinal County, Arizona

RECEIVED  
P.L. 11, AZ STATE OFFICE

1999 JUL 30 A 11: 19

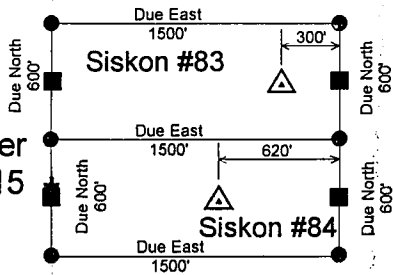
PHOENIX, ARIZONA

T. 8 S., R. 18 E., G. & S. R. M.

S10 S11 S11 S12  
 S15 S14 S14 S13

U. S. Mineral Survey 4179

Quarter Corner  
Sections 14-15



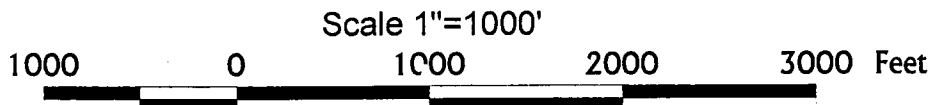
Tie from Quarter Corner  
Sections 14-15 to SW  
Corner Siskon #84  
Due South, 368'

Note: All monuments are 2"x2" posts set in a rock monument. The south sideline of the Siskon #83 lode claim is identical to the north sideline of the Siskon #84 lode claim. The west endlines of these claims coincide with the boundary between Sections 14 and 15, T. 8 S., R. 18 E., G. & S. R. M.

S15 S14 S14 S13  
 S22 S23 S23 S24

#### Legend

- Location Monument
- End Center Monument
- Corner Monument



Dr. Timothy M. Marsh  
AMT (USA) Inc  
April 22, 1999

3



OFFICIAL RECORDS OF  
PINAL COUNTY RECORDER  
LAURA DEAN-LYTLE

RECEIVED  
B.L.M. AZ STATE OFFICE  
1999 JUL 30 A 11:19  
PHOENIX, ARIZONA

DATE: 07/16/99 TIME: 1102  
FEE : 9.00  
PAGES: 3  
FEE NO: 1999-032383

when recorded mail to :  
Tim Marsh  
AMT (USA) Inc.  
7400 North Oracle Road  
Suite 343  
Tucson, AZ 85704

(The above space reserved for recording information )

**CAPTION HEADING**

AMENDED NOTICE OF LOCATION

**DO NOT DISCARD THIS SHEET. THIS COVER PAGE IS RECORDED AS PART OF YOUR DOCUMENT. THE CERTIFICATE OF RECORDATION WITH THE FEE NUMBER IN THE UPPER RIGHT CORNER IS THE PERMANENT REFERENCE NUMBER OF THIS DOCUMENT IN THE PINAL COUNTY RECORDER'S OFFICE.**

UNITED STATES  
DEPARTMENT OF THE INTERIOR  
BUREAU OF LAND MANAGEMENT

RECEIPT AND ACCOUNTING ADVICE

NO. 2480541

CD/AZ 07/30/99

Subject: AMENDMENTS

3 8 12 215.00

Applicant:

TIM MARSH  
AMT USA INC  
7400 NORTH ORACLE RD  
TUCSON AZ 85704

CC

Remitter:

Assignor:

LEASE MANAGEMENT DATA									
<input type="checkbox"/> NEW <input type="checkbox"/> UPDATE <input type="checkbox"/> PAYMENT									
ORIGINAL SERIAL NO.	ASG.	TYPE	ST.	CTY.	FUND SYMBOL			ACRES/UNITS	RATE
AMOUNT	ANV. DATE	EXP. DATE	BILL CYC.	S/C	DISTRICT	NEXT BILL	MISC. DATA	U of M	ACTUAL UNIT
ASSIGNMENT SERIAL NO.	ASG.	TYPE	ST.	CTY.	FUND SYMBOL			ACRES/UNITS	RATE
AMOUNT	ANV. DATE	EXP. DATE	BILL CYC.	S/C	DISTRICT	NEXT BILL	MISC. DATA	U of M	ACTUAL UNIT

APPLY REMITTANCE			
ACTION	FUND SYMBOL	CTY.	AMOUNT
FILING FEE			
RENTAL			
UNEARNED			
REFUND			
TOTAL			
AMOUNT DUE			

Remarks:

BY: \_\_\_\_\_ DATE: \_\_\_\_\_

- Lease in Escrow?
- KGS?                      Of Interest?
- Auto Escalates?            Operating Rights?
- Auto Renew?                 Operator
- Bond Filed?

FOR MMS USE ONLY		
BILLEE	NUMBER	FOREST REFUGE
OCS SECTION		
CODE		



AMENDED  
NOTICE OF LOCATION  
(Lode)

RECEIVED  
B.L.M. AZ STATE OFFICE

1999 JUL 30 A 11: 17

NOTICE IS HEREBY GIVEN that the Siskon # 84 lode mining claim, more fully described below, is hereby amended by AMT (USA) INC., whose address is 7400 North Oracle Road, Suite 343, Tucson, Arizona 85704. This is an amendment of the Siskon # 84 lode mining claim located on June 24, 1991, a copy of the location notice of which is of record in Docket 1758 at page 873 in the office of the Recorder of Pinal County, Arizona. The BLM Serial Number assigned to this claim is AMC 316143. The length of this claim is approximately 1500 feet and the width is approximately 600 feet and the general course of this claim is from East to West. This claim is situated in the Bunker Hill (Copper Creek) Mining District, Pinal County, Arizona. This claim, as amended, runs from the location monument on which this amended notice is posted approximately 620 feet in a Due East direction to the east end center monument and approximately 880 feet in a Due West direction to the west end center monument and is also marked by six additional monuments, one at each corner and one at the center of each endline of the claim, making the claim in the form of a parallelogram. The location monument at which this amended notice is posted is situated within Section 14, T. 8 S., R. 18 E., G. & S.R.M., and this claim encompasses portions of the following quarter section subdivisions:

NW Quarter of Section 14, T. 8 S. R. 18 E. G. & S.R.M.  
SW Quarter of Section 14, T. 8 S. R. 18 E. G. & S.R.M.  
NE Quarter of Section 15, T. 8 S. R. 18 E. G. & S.R.M.  
SE Quarter of Section 15, T. 8 S. R. 18 E. G. & S.R.M.

The location of this claim with reference to some natural or permanent monument and additional information (if any) concerning its locality are as follows: the amended location monument at which this notice is posted lies approximately 870 feet in a South 85 degrees 30 minutes East direction from the Quarter Corner between Sections 14 and 15, T. 8 S. R. 18 E. G. & S.R.M. The north sideline of this claim is common with the south sideline of the Siskon No. #83 mining claim.

This amendment is made for purposes of more accurately describing the boundaries hereof, correcting errors or omissions (if any) contained in the original location notice and to acquire any open areas within the boundaries hereof that were not open on the date of the original location hereof. This amendment is made without waiver of the rights previously acquired under the original location hereof and if for any reason this notice fails as an amendment, it shall serve as an original location of the ground included within this notice.

DATED AND POSTED on the ground this 6<sup>th</sup> day of May, 1999.

AMT (USA) INC.

By: Richard D. Smith

91-17936

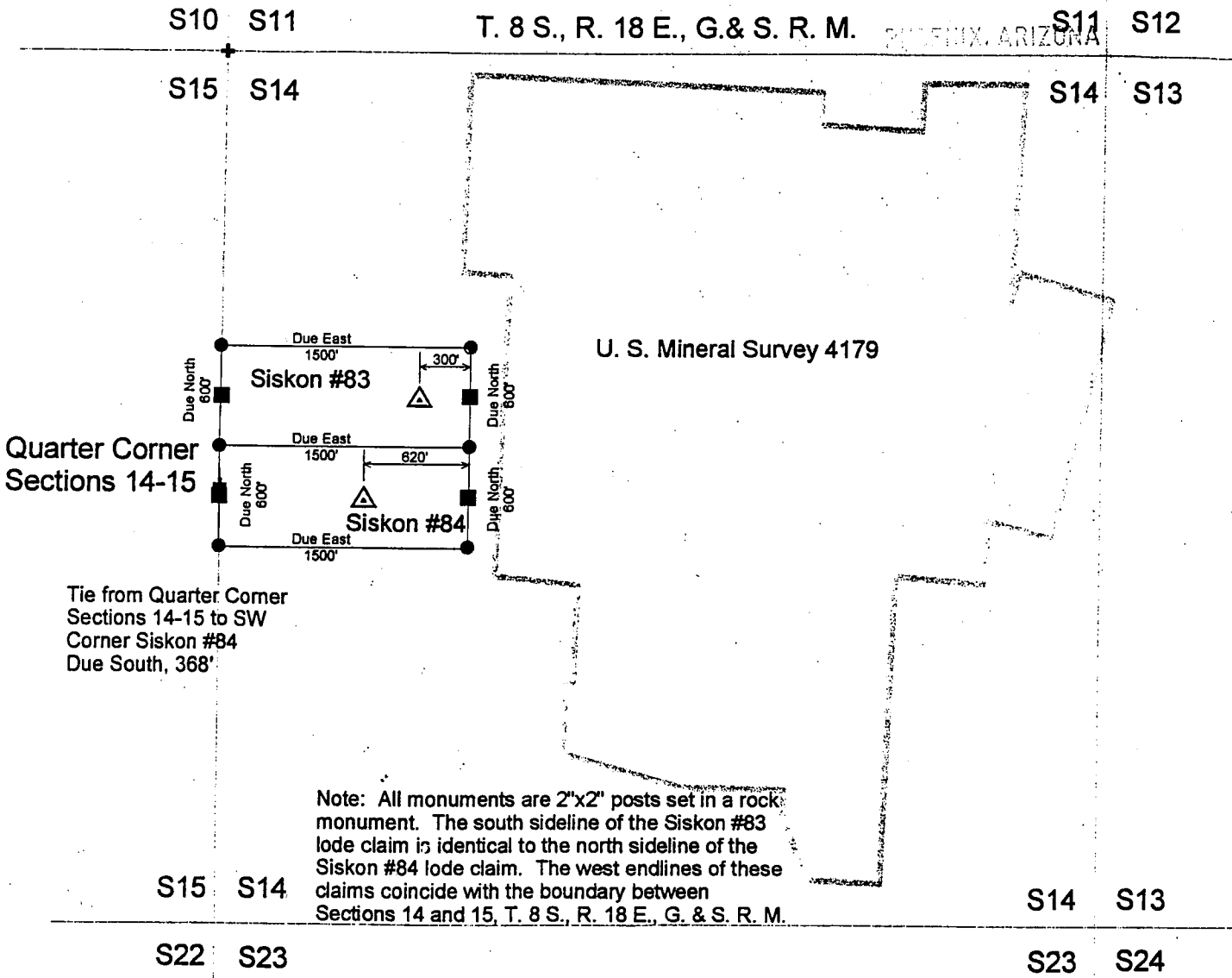
# AMT (USA)

## Siskon #83 and Siskon #84 Lode Mining Claims

### Pinal County, Arizona

RECEIVED  
T.M. AZ STATE OFFICE

1999 JUL 30 A 11: 17

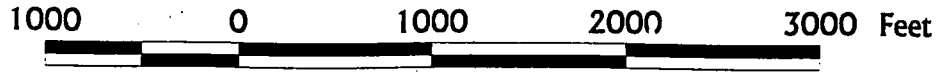


#### Legend

- Location Monument
- End Center Monument
- Corner Monument



Scale 1"=1000'




Dr. Timothy M. Marsh  
AMT (USA) Inc.  
April 22, 1999

3

when recorded mail to :  
Tim Marsh  
AMT (USA) Inc.  
7400 North Oracle Road  
Suite 343  
Tucson, AZ 85704

RECEIVED  
B.L.M. AZ STATE OFFICE  
1999 JUL 30 A 11: 1  
PHOENIX, ARIZONA

 OFFICIAL RECORDS OF  
PINAL COUNTY RECORDER  
LAURA DEAN-LYTLE

DATE: 07/16/99      TIME: 1102  
FEE :            9.00  
PAGES:         3  
FEE NO: 1999-032384

(The above space reserved for recording information )

CAPTION HEADING

AMENDED NOTICE OF LOCATION

**DO NOT DISCARD THIS SHEET. THIS COVER PAGE IS RECORDED AS PART OF YOUR DOCUMENT. THE CERTIFICATE OF RECORDATION WITH THE FEE NUMBER IN THE UPPER RIGHT CORNER IS THE PERMANENT REFERENCE NUMBER OF THIS DOCUMENT IN THE PINAL COUNTY RECORDER'S OFFICE.**

UNITED STATES  
DEPARTMENT OF THE INTERIOR  
BUREAU OF LAND MANAGEMENT

RECEIPT AND ACCOUNTING ADVICE

NO. 2480541

CD/AZ

07/30/99

Subject: AMENDMENTS

3 8 12

215.00

Applicant:

TIM MARSH  
AMT USA INC  
7400 NORTH ORACLE RD  
TUCSON AZ 85704

CC

Remitter:

Assignor:

LEASE MANAGEMENT DATA									
<input type="checkbox"/> NEW <input type="checkbox"/> UPDATE <input type="checkbox"/> PAYMENT									
ORIGINAL SERIAL NO.	ASG.	TYPE	ST.	CTY.	FUND SYMBOL			ACRES/UNITS	RATE
AMOUNT	ANV. DATE	EXP. DATE	BILL CYC.	S/C	DISTRICT	NEXT BILL	MISC. DATA	U of M	ACTUAL UNIT
ASSIGNMENT SERIAL NO.	ASG.	TYPE	ST.	CTY.	FUND SYMBOL			ACRES/UNITS	RATE
AMOUNT	ANV. DATE	EXP. DATE	BILL CYC.	S/C	DISTRICT	NEXT BILL	MISC. DATA	U of M	ACTUAL UNIT

APPLY REMITTANCE			
ACTION	FUND SYMBOL	CTY.	AMOUNT
FILING FEE			
RENTAL			
UNEARNED			
REFUND			
TOTAL			
AMOUNT DUE			

Remarks:

BY: \_\_\_\_\_ DATE: \_\_\_\_\_

<input type="checkbox"/> Lease in Escrow?	Of Interest? Operating Rights? Operator Bond Filed?
<input type="checkbox"/> KGS?	
<input type="checkbox"/> Auto Escalates?	
<input type="checkbox"/> Auto Renew?	

FOR MMS USE ONLY	
BILLEE NUMBER	FOREST REFUGE
OCS SECTION	
CODE	





OFFICIAL RECORDS OF  
PINAL COUNTY RECORDER  
KATHLEEN C. FELIX

DATE: 10 JUL 91 TIME: 0845  
FEE: \$5.00 \$4.00 \$0.00  
PAGES: 001  
DOCKET: 1758 PAGE: 873  
INSTRUMENT # 014972

1758-873

RECEIVED  
P.L.M.

ARIZONA STATE OFFICE

AUG 13 1 08 PM '91

LOCATION NOTICE  
LODE CLAIM

NOTICE IS HEREBY GIVEN that Siskon #84 lode mining claim has been located by Magma Copper Company, a Delaware corporation, whose address is P.O. Box M, San Manuel, Arizona 85631, on the 24<sup>TH</sup> day of JUNE, 1991.

This claim is 1,500 feet long and 600 feet wide. This notice is posted on a location monument Due West a distance of 620 feet from the east end center of the claim which is in Section 14, Township 8 S., Range 18 E., G. & S.R.B. & M., and is 620 feet from the east end and 880 feet from the west end of this claim.

The general course of this claim is from East to West. *14/08 S / 18 E N*

This claim is located in Bunker Hill Mining District, Pinal County, Arizona, and is located in Section 14, where the location monument on which this notice is posted in Township 8 S., Range 18 E., G. & S.R.B. & M. The locality of the claim with reference to some natural object or permanent monument whereby the claim can be identified is as follows:

From the Quarter Corner between Sec. 14 and 15, T. 8 S., R. 18 E., G. & S.R.B. & M., South 85 degrees 30 minutes East for a distance of 870 feet to the location monument. The north sideline of this claim is common with the south sideline of the Siskon #83 mining claim.

DATED AND POSTED on the ground the day and year first above written.

Locator(s)

*Edwin Heber*  
*Norman M. Wessier*

STATE OF ARIZONA )  
 ) ss  
COUNTY OF PINAL )

Witness my hand and official seal  
the day and year aforesaid.

I hereby certify that the  
within instrument was filed  
and recorded at request of

County Recorder

Deputy Recorder

on \_\_\_\_\_ at \_\_\_\_\_  
\_\_\_\_\_ M., Docket \_\_\_\_\_  
Page \_\_\_\_\_

Fee: \$3.00

Indexed	Photostat Compared	Blotted
---------	-----------------------	---------

A MC 316143

AMENDED  
NOTICE OF LOCATION  
(Lode)

RECEIVED  
B.L.M. AZ STATE OFFICE

1999 MAY 30 AM 11:19  
ARIZONA

NOTICE IS HEREBY GIVEN that the Siskon # 85 lode mining claim, ~~309A~~ fully described below, is hereby amended by AMT (USA) INC., whose address is 7400 North Oracle Road, Suite 343, Tucson, Arizona 85704. This is an amendment of the Siskon # 85 lode mining claim located on June 24, 1991, a copy of the location notice of which is of record in Docket 1758 at page 874 in the office of the Recorder of Pinal County, Arizona. The BLM Serial Number assigned to this claim is AMC 316144. The length of this claim is approximately 1500 feet and the width is approximately 600 feet and the general course of this claim is from East to West. This claim is situated in the Bunker Hill (Copper Creek) Mining District, Pinal County, Arizona. This claim, as amended, runs from the location monument on which this amended notice is posted approximately 135 feet in a South 89 degrees 52 minutes 38 seconds East direction to the east end center monument and approximately 1365 feet in a North 89 degrees 52 minutes 38 seconds West direction to the west end center monument and is also marked by six additional monuments, one at each corner and one at the center of each endline of the claim, making the claim in the form of a parallelogram. The location monument at which this amended notice is posted is situated within Section 14, T. 8 S., R. 18 E., G. & S.R.M., and this claim encompasses portions of the following quarter section subdivisions:

SW Quarter of Section 14, T. 8 S. R. 18 E. G. & S.R.M.

The location of this claim with reference to some natural or permanent monument and additional information (if any) concerning its locality are as follows: the amended location monument at which this notice is posted lies approximately 1640 feet in a South 71 degrees 30 minutes East direction from the Quarter Corner between Sections 14 and 15, T. 8 S. R. 18 E. G. & S.R.M.

This amendment is made for purposes of more accurately describing the boundaries hereof, correcting errors or omissions (if any) contained in the original location notice and to acquire any open areas within the boundaries hereof that were not open on the date of the original location hereof. This amendment is made without waiver of the rights previously acquired under the original location hereof and if for any reason this notice fails as an amendment, it shall serve as an original location of the ground included within this notice.

DATED AND POSTED on the ground this 10<sup>th</sup> day of May, 1999.

AMT (USA) INC.

By: *Robert J. Smith*

41-17937

# AMT (USA)

## Siskon #85 Lode Mining Claim

### Pinal County, Arizona

RECEIVED  
B.L.M. AZ STATE OFFICE

1999 JUL 30 A 11: 20

T. 8 S., R. 18 E., G. & S. R. M.

PHOENIX, ARIZONA

S10 S11

S11 S12

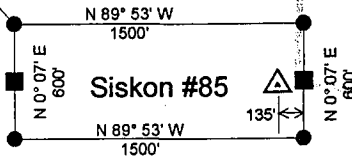
S15 S14

S14 S13

U. S. Mineral Survey 4179

Tie from Quarter  
Corner between  
Sections 14-15  
to NW Corner of  
Siskon #85

South 41° 16' East  
289'



S15 S14

Note: All monuments are 2"x2" posts set in a rock monument.

S14 S13

S22 S23

S23 S24

### Legend

- Location Monument
- End Center Monument
- Corner Monument



Scale 1"=1000'

1000      0      1000      2000      3000 Feet



Dr. Timothy M. Marsh  
AMT (USA) Inc.  
April 22, 1999

3



OFFICIAL RECORDS OF  
PINAL COUNTY RECORDER  
LAURA DEAN-LYTTLE

RECEIVED  
B.L.M.

OFFICE

DATE: 07/16/99      TIME: 1102  
FEE:                    9.00  
PAGES:                3  
FEE NO: 1999-032385

1999 JUL 30

ARIZONA

when recorded mail to:  
Tim Marsh  
AMT (USA) Inc.  
7400 North Oracle Road  
Suite 343  
Tucson, AZ 85704

(The above space reserved for recording information )

CAPTION HEADING

AMENDED NOTICE OF LOCATION

DO NOT DISCARD THIS SHEET. THIS COVER PAGE IS RECORDED AS PART OF YOUR DOCUMENT. THE CERTIFICATE OF RECORDATION WITH THE FEE NUMBER IN THE UPPER RIGHT CORNER IS THE PERMANENT REFERENCE NUMBER OF THIS DOCUMENT IN THE PINAL COUNTY RECORDER'S OFFICE.

UNITED STATES  
DEPARTMENT OF THE INTERIOR  
BUREAU OF LAND MANAGEMENT

RECEIPT AND ACCOUNTING ADVICE

NO. 2480541

CD/AZ 07/30/99

Subject: AMENDMENTS

3 8 12

215.00

Applicant:

TIM MARSH  
AMT USA INC  
7400 NORTH ORACLE RD  
TUCSON AZ 85704

CC

Remitter:

Assignor:

LEASE MANAGEMENT DATA									
<input type="checkbox"/> NEW <input type="checkbox"/> UPDATE <input type="checkbox"/> PAYMENT									
ORIGINAL SERIAL NO.	ASG.	TYPE	ST.	CTY.	FUND SYMBOL			ACRES/UNITS	RATE
AMOUNT	ANV. DATE	EXP. DATE	BILL CYC.	S/C	DISTRICT	NEXT BILL	MISC. DATA	U of M	ACTUAL UNIT
ASSIGNMENT SERIAL NO.	ASG.	TYPE	ST.	CTY.	FUND SYMBOL			ACRES/UNITS	RATE
AMOUNT	ANV. DATE	EXP. DATE	BILL CYC.	S/C	DISTRICT	NEXT BILL	MISC. DATA	U of M	ACTUAL UNIT

APPLY REMITTANCE			
ACTION	FUND SYMBOL	CTY.	AMOUNT
FILING FEE			
RENTAL			
UNEARNED			
REFUND			
TOTAL			
AMOUNT DUE			

Remarks:

BY: \_\_\_\_\_ DATE: \_\_\_\_\_

Lease in Escrow?  
 KGS?  
 Auto Escalates?  
 Auto Renew?

Of Interest?  
 Operating Rights?  
 Operator  
 Bond Filed?

**FOR MMS USE ONLY**

BILLEE NUMBER		FOREST REFUGE
OCS SECTION CODE		


8514

1758-874

RECEIVED  
B.L.M.  
ARIZONA STATE OFFICE

AUG 13 1 08 PM '91

LOCATION NOTICE  
LODE CLAIM

 <b>OFFICIAL RECORDS OF PINAL COUNTY RECORDER KATHLEEN C. FELIX</b>			
DATE:	10JUL91	TIME:	0845
FEE:	\$5.00	\$4.00	\$ .00
PAGES:	001		
DOCKET:	1758	PAGE:	874
INSTRUMENT #	014973		

NOTICE IS HEREBY GIVEN that Siskon #85 lode mining claim has been located by Magma Copper Company, a Delaware corporation, whose address is P.O. Box M, San Manuel, Arizona 85631, on the 24<sup>TH</sup> day of JUNE, 1991.

This claim is 1,500 feet long and 600 feet wide. This notice is posted on a location monument North 89 degrees 52 minutes 38 seconds West a distance of 135 feet from the east end center of the claim which is in Section 14, Township 8 S., Range 18 E., G. & S.R.B. & M., and is 135 feet from the east end and 1365 feet from the west end of this claim.

*14/08 E / 18 E N*

The general course of this claim is from East to West.

This claim is located in Bunker Hill Mining District, Pinal County, Arizona, and is located in Section 14, where the location monument on which this notice is posted in Township 8 S., Range 18 E., G. & S.R.B. & M. The locality of the claim with reference to some natural object or permanent monument whereby the claim can be identified is as follows:

A  
M  
C  
3  
1  
6  
1  
4  
4

From the Quarter Corner between Sec. 14 and 15, T. 8 S., R. 18 E., G. & S.R.B. & M., South 71 degrees 30 minutes East for a distance of 1640 feet to the location monument.

DATED AND POSTED on the ground the day and year first above written.

Locator(s)

*E. Edwin Helger*  
*Norman M. Whinn*

STATE OF ARIZONA )	Witness my hand and official seal the day and year aforesaid.
) ss	
COUNTY OF PINAL )	

I hereby certify that the within instrument was filed and recorded at request of

\_\_\_\_\_  
County Recorder

\_\_\_\_\_  
Deputy Recorder

on \_\_\_\_\_ at \_\_\_\_\_  
M., Docket \_\_\_\_\_  
Page \_\_\_\_\_.

Fee: \$3.00

Indexed	Photostat Compared	Blotted
---------	-----------------------	---------

AMENDED  
NOTICE OF LOCATION  
(Lode)

RECEIVED  
B.L.M. AZ STATE OFFICE

1999 JUL 30 A 11: 20

NOTICE IS HEREBY GIVEN that the Siskon # 87 lode mining claim, more fully described below, is hereby amended by AMT (USA) INC. whose address is 7400 North Oracle Road, Suite 343, Tucson, Arizona 85704. This is an amendment of the Siskon # 87 lode mining claim located on June 24, 1991, a copy of the location notice of which is of record in Docket 1758 at page 875 in the office of the Recorder of Pinal County, Arizona. The BLM Serial Number assigned to this claim is **AMC 316145**. The length of this claim is approximately 1500 feet and the width is approximately 600 feet and the general course of this claim is from South to North. This claim is situated in the Bunker Hill (Copper Creek) Mining District, Pinal County, Arizona. This claim, as amended, runs from the location monument on which this amended notice is posted approximately 525 feet in a Due South direction to the south end center monument and approximately 975 feet in a Due North direction to the north end center monument and is also marked by six additional monuments, one at each corner and one at the center of each endline of the claim, making the claim in the form of a parallelogram. The location monument at which this amended notice is posted is situated within Section 14, T. 8 S., R. 18 E., G. & S.R.M., and this claim encompasses portions of the following quarter section subdivisions:

SW Quarter of Section 14, T. 8 S. R. 18 E. G. & S.R.M.

The location of this claim with reference to some natural or permanent monument and additional information (if any) concerning its locality are as follows: the amended location monument at which this notice is posted lies approximately 2440 feet in a South 53 degrees East direction from the Quarter Corner between Sections 14 and 15, T. 8 S. R. 18 E. G. & S.R.M.

This amendment is made for purposes of more accurately describing the boundaries hereof, correcting errors or omissions (if any) contained in the original location notice and to acquire any open areas within the boundaries hereof that were not open on the date of the original location hereof. This amendment is made without waiver of the rights previously acquired under the original location hereof and if for any reason this notice fails as an amendment, it shall serve as an original location of the ground included within this notice.

DATED AND POSTED on the ground this 10<sup>th</sup> day of May, 1999.

AMT (USA) INC.

By: *Rudolph A. [Signature]*

91-10938

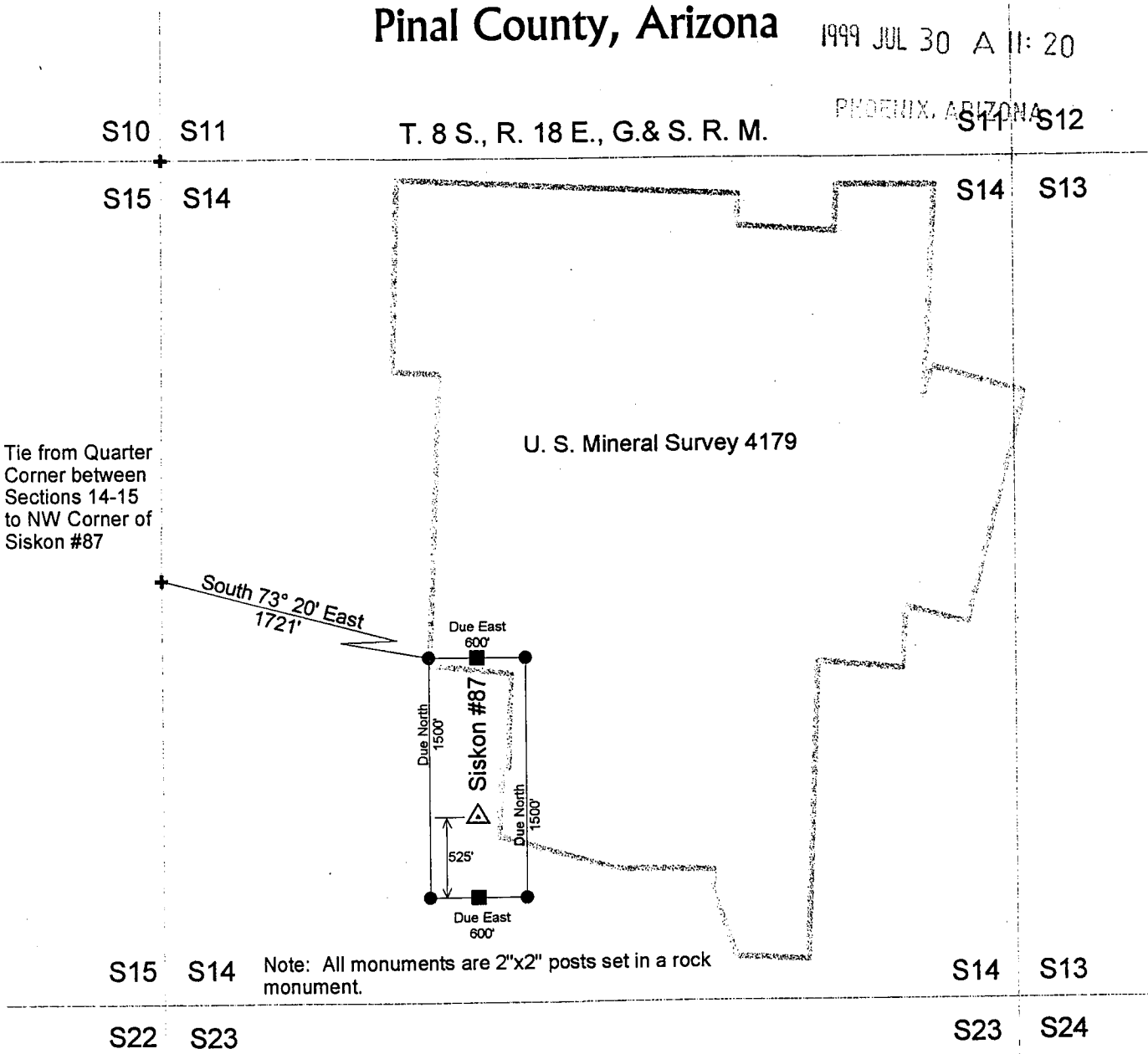
# AMT (USA) Siskon #87 Lode Mining Claim Pinal County, Arizona

RECEIVED  
AZ STATE OFFICE

1999 JUL 30 A 11: 20

PHOENIX, ARIZONA




T. 8 S., R. 18 E., G. & S. R. M.



Tie from Quarter Corner between Sections 14-15 to NW Corner of Siskon #87

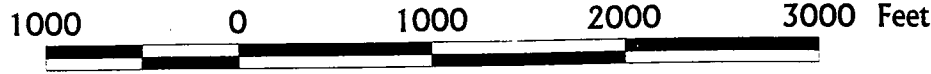
Note: All monuments are 2"x2" posts set in a rock monument.

### Legend

-  Location Monument
-  End Center Monument
-  Corner Monument



Scale 1"=1000'



Dr. Timothy M. Marsh  
AMT (USA) Inc.  
April 22, 1999



3



OFFICIAL RECORDS OF  
PINAL COUNTY RECORDER  
LAURA DEAN-LYTTLE

-RECEIVED  
B.L.M. AZ STATE OFFICE

DATE: 07/16/99      TIME: 1102  
FEE :            9.00  
PAGES:           3  
FEE NO: 1999-032386

1999 JUL 30 A 11:20

PHOENIX, ARIZONA

when recorded mail to :

Tim Marsh  
AMT (USA) Inc.  
7400 North Oracle Road  
Suite 343  
Tucson, AZ 85704

(The above space reserved for recording information )

**CAPTION HEADING**

AMENDED NOTICE OF LOCATION

**DO NOT DISCARD THIS SHEET. THIS COVER PAGE IS RECORDED AS PART OF YOUR DOCUMENT. THE CERTIFICATE OF RECORDATION WITH THE FEE NUMBER IN THE UPPER RIGHT CORNER IS THE PERMANENT REFERENCE NUMBER OF THIS DOCUMENT IN THE PINAL COUNTY RECORDER'S OFFICE.**

UNITED STATES  
DEPARTMENT OF THE INTERIOR  
BUREAU OF LAND MANAGEMENT

RECEIPT AND ACCOUNTING ADVICE

NO. 2480541

CD/AZ

07/30/99

Subject: AMENDMENTS

3 8 12

215.00

Applicant:

TIM MARSH  
AMT USA INC  
7400 NORTH ORACLE RD  
TUCSON AZ 85704

CC

Remitter:

Assignor:

LEASE MANAGEMENT DATA  NEW  UPDATE  PAYMENT

ORIGINAL SERIAL NO.	ASG.	TYPE	ST.	CTY.	FUND SYMBOL	ACRES/UNITS	RATE

AMOUNT	ANV. DATE	EXP. DATE	BILL CYC.	S/C	DISTRICT	NEXT BILL	MISC. DATA	U of M	ACTUAL UNIT

ASSIGNMENT SERIAL NO.	ASG.	TYPE	ST.	CTY.	FUND SYMBOL	ACRES/UNITS	RATE

AMOUNT	ANV. DATE	EXP. DATE	BILL CYC.	S/C	DISTRICT	NEXT BILL	MISC. DATA	U of M	ACTUAL UNIT

APPLY REMITTANCE

ACTION	FUND SYMBOL	CTY.	AMOUNT
FILING FEE			
RENTAL			
UNEARNED			
REFUND			
TOTAL			
AMOUNT DUE			

Remarks:

BY:

DATE:

- Lease in Escrow?
- KGS?
- Auto Escalates?
- Auto Renew?

- Of Interest?
- Operating Rights?
- Operator
- Bond Filed?

FOR MMS USE ONLY

BILLEE NUMBER	OCS SECTION CODE	FOREST REFUGE

0514

1758-875

RECEIVED  
B.L.M.  
ARIZONA STATE OFFICE

AUG 13 1 09 PM '91

LOCATION NOTICE  
LODE CLAIM



OFFICIAL RECORDS OF  
PINAL COUNTY RECORDER  
KATHLEEN C. FELIX

DATE: 10JUL91 TIME: 0845  
FEE: \$5.00 \$4.00 \$.00  
PAGES: 001  
DOCKET: 1758 PAGE: 875  
INSTRUMENT # 014974

NOTICE IS HEREBY GIVEN that Siskon #87 lode mining claim has been located by Magma Copper Company, a Delaware corporation, whose address is P.O. Box M, San Manuel, Arizona 85631, on the 24<sup>TH</sup> day of JUNE, 1991.

This claim is 1,500 feet long and 600 feet wide. This notice is posted on a location monument Due North a distance of 525 feet from the south end center of the claim which is in Section 14, Township 8 S., Range 18 E., G. & S.R.B. & M., and is 525 feet from the south end and 975 feet from the north end of this claim.

The general course of this claim is from North to South. <sup>14/08 & 18 E N</sup>

This claim is located in Bunker Hill Mining District, Pinal County, Arizona, and is located in Section 14, where the location monument on which this notice is posted in Township 8 S., Range 18 E., G. & S.R.B. & M. The locality of the claim with reference to some natural object or permanent monument whereby the claim can be identified is as follows:

From the Quarter Corner between Sec. 14 and 15, T. 8 S., R. 18 E., G. & S.R.B. & M., South 53 degrees East for a distance of 2440 feet to the location monument.

DATED AND POSTED on the ground the day and year first above written.

Locator(s)

Edwin Weber  
Howard M. Weber

STATE OF ARIZONA )  
                                  ) ss  
COUNTY OF PINAL )

Witness my hand and official seal  
the day and year aforesaid.

I hereby certify that the  
within instrument was filed  
and recorded at request of

County Recorder

Deputy Recorder

on \_\_\_\_\_ at

\_\_\_\_\_ M., Docket \_\_\_\_\_

Page \_\_\_\_\_.

Fee: \$3.00

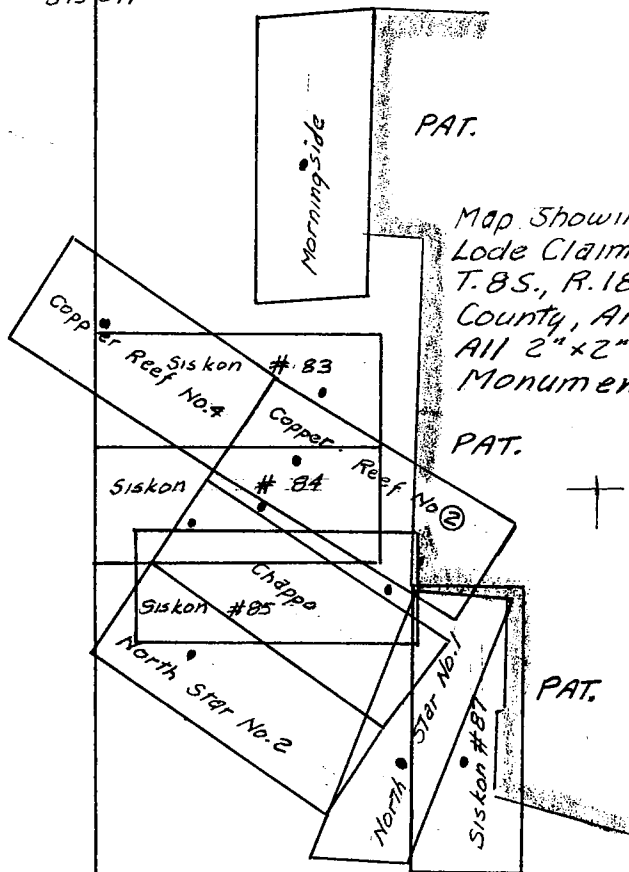
Indexed	Photostat Compared	Blotted
---------	-----------------------	---------

A MC 316145

T-8-S R-18-E

510 511  
515 514

511 512  
514 513



Map Showing Location Of Unpatented Lode Claims Located In Section 14, T.8S., R.18E., G. & S.R.B. & M., Pinal County, Arizona. Monuments Are All 2" x 2" Posts Set In a Rock Monument.

515 514  
522 523

514 513  
523 524

MAGMA COPPER CO., SAN MANUEL,  
ARIZONA, PINAL COUNTY,  
UNPATENTED CLAIMS AS SHOWN  
SEC. 14, T.8S., R.18E., G. & S.R.B. & M.  
DRAWN BY N.W. WISNER 6-16-91



Scale 1" = 1000'

Recorded AT

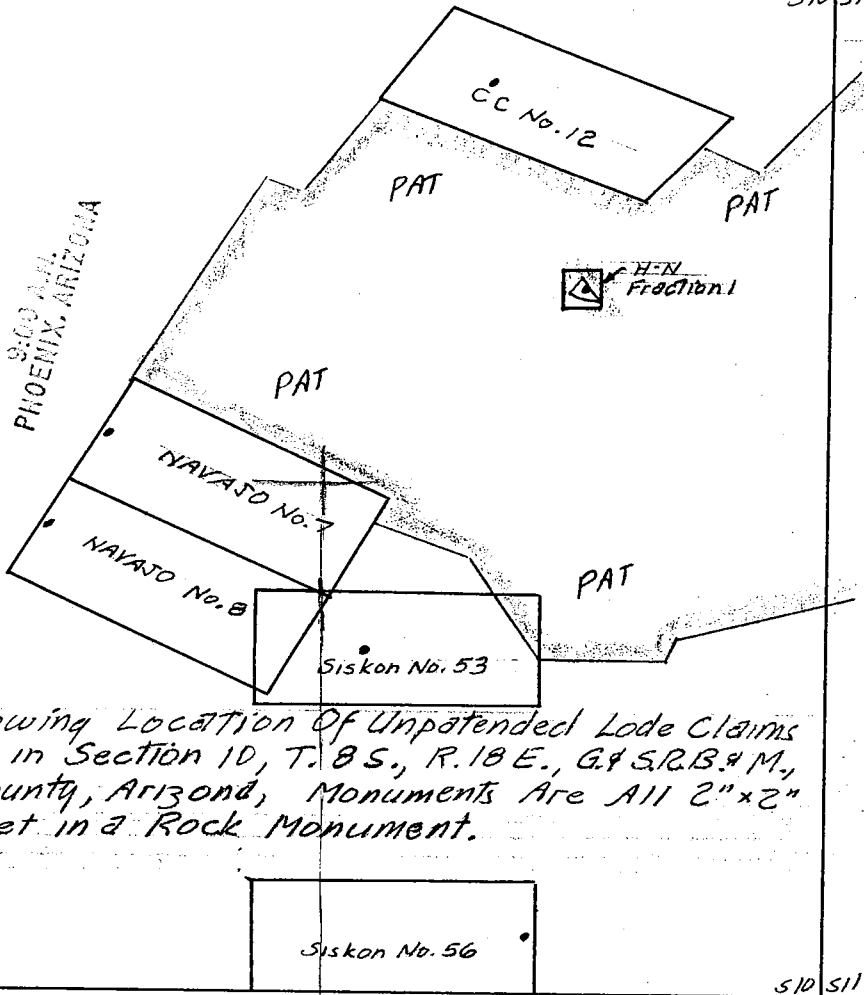
CLAIM	DKT.	PAGE	BLM SER. NO.
Siskon # 83	1758	872	
Siskon # 84	1758	873	
Siskon # 85	1758	874	
Siskon # 87	1758	875	
Copper Reef No. 4	1758	845	
Copper Reef No. ②	1758	843	
Chappo	1758	829	
North Star No. 2	1758	847	
North Star No. 1	1758	846	
Morningside	1758	835	

S4 S3 T.8S., R.18E.  
S9 S10

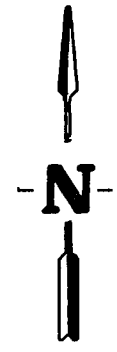
S3 S2  
S10 S11

RECEIVED  
B.L.M. AZ STATE OFFICE  
AUG 14 '91

9:00 AM  
PHOENIX, ARIZONA



MAGMA COPPER COMPANY, SAN MANUEL,  
ARIZONA, PINAL COUNTY.  
UNPATENTED CLAIMS AS SHOWN  
SEC. 10, T.8S., R.18E., G.# S.R.B.# M.  
DRAWN BY: N.W. WISNER  
6-16-91



Scale 1" = 1000'

Map Showing Location Of Unpatented Lode Claims  
Located in Section 10, T. 8 S., R. 18 E., G.# S.R.B.# M.,  
Pinal County, Arizona, Monuments Are All 2" x 2"  
Posts Set in a Rock Monument.

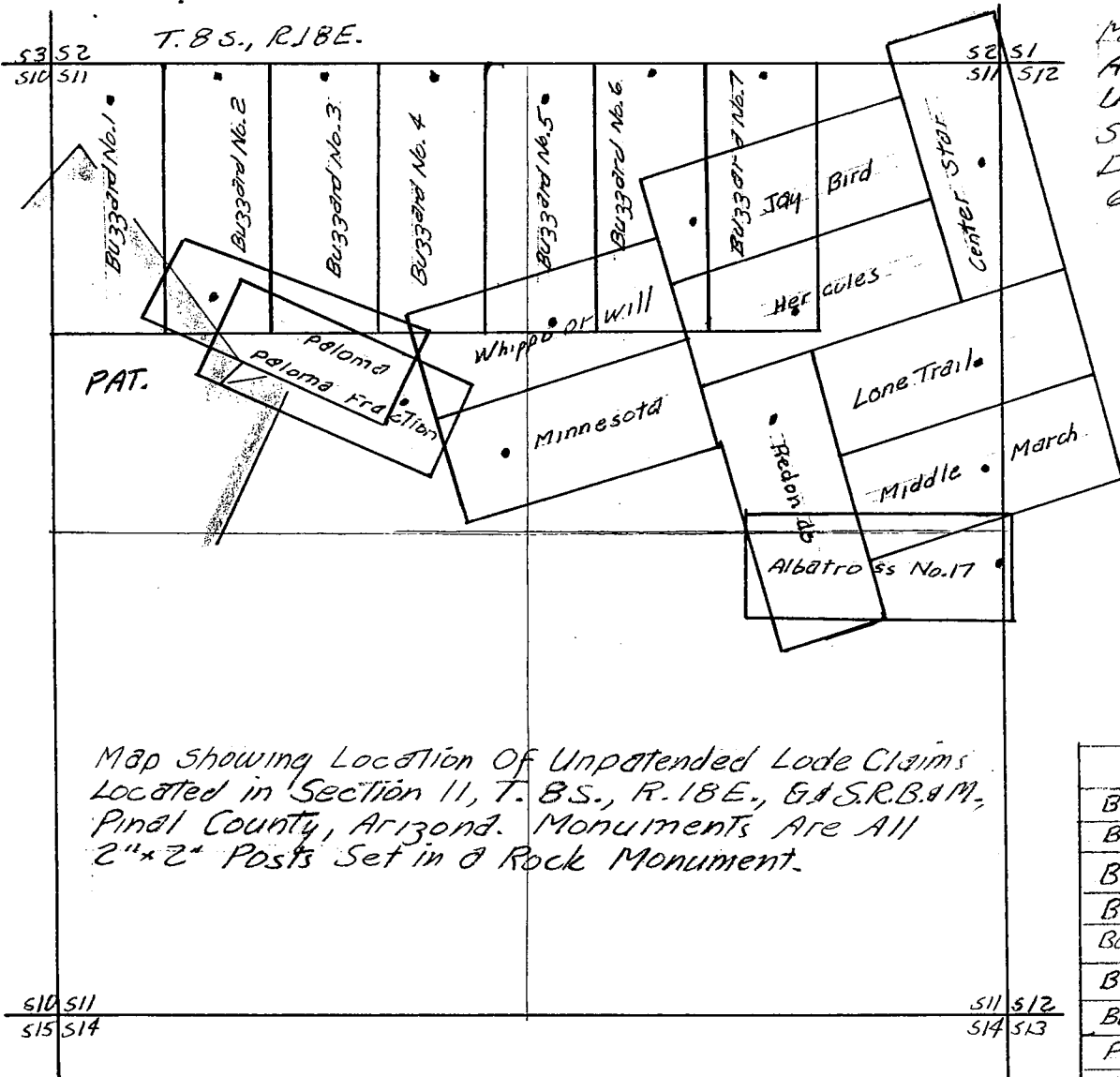
S9 S10  
S16 S15

S10 S11  
S15 S14

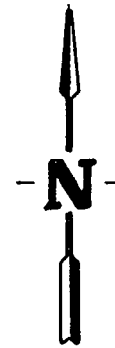
Note The Northeast Corner of NAVAJITO No. 7 is the  
Same As Corner No. 3 of Old Reliable Patented  
Mining Claim M.S. No. 4059

RECORDED AT

CLAIM	DKT.	PAGE	BLM. SER
C.C. No. 12	1758	828	
NAVAJITO No. 7	1758	826	
NAVAJITO No. 8	1758	827	
Siskon No. 53	1758	868	
Siskon No. 56	1758	869	
H-N Fraction 1	1758	841	



MAGMA COPPER COMPANY, SAN MANUEL,  
ARIZONA, PINAL COUNTY.  
UNPATENTED CLAIMS AS SHOWN  
SEC. 11, T. 8 S., R. 18 E., G. & S. R. B. & M.  
DRAWN BY: N.W. WISNER  
6-16-91



Scale 1" = 1000'

RECORDED AT

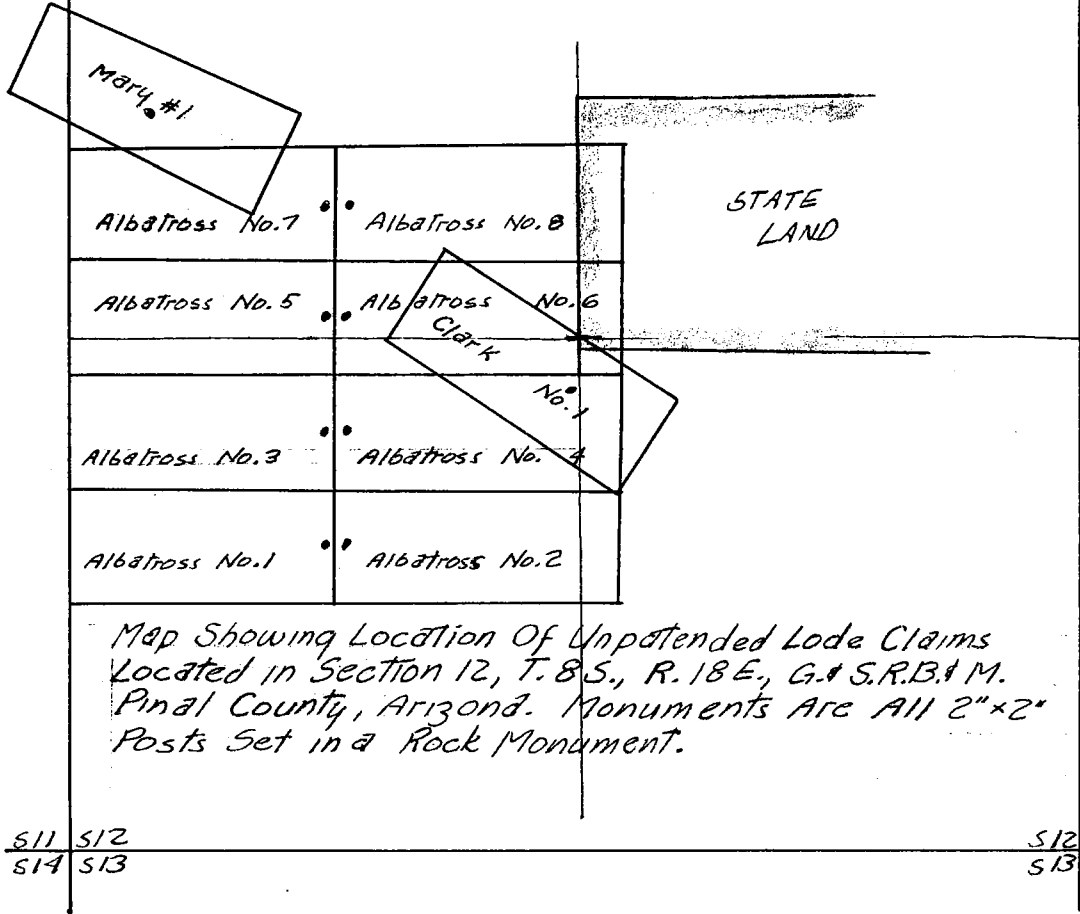
CLAIM	DKT.	PAGE	BLM. SER. NO.
Buzzard No. 1	1758	849	
Buzzard No. 2	1758	850	
Buzzard No. 3	1758	851	
Buzzard No. 4	1758	852	
Buzzard No. 5	1758	853	
Buzzard No. 6	1758	854	
Buzzard No. 7	1758	855	
Paloma	1758	833	
Paloma Fraction	1758	834	
Whippoorwill	1758	831	
Minnesota	1758	836	
Jay Bird	1758	839	
Hercules	1758	840	
Lone Trail	1758	838	
Middle March	1758	837	
Redondo	1758	832	
Center Star	1758	825	
Albatross No. 17	1758	864	

NOTE: The Northwest Corner Of Buzzard No. 1 Is The Same As The Northwest Corner Of Section 11, T. 8 S., R. 18 E., G. & S. R. B. & M.

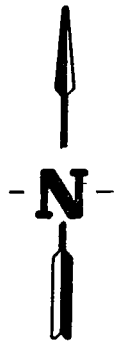
T-8-S R-18-E

S2 S1  
S11 S12

S1 S6  
S12 S7



MAGMA COPPER CO., SAN MANUEL  
ARIZONA, PINAL COUNTY.  
UNPATENTED CLAIMS AS SHOWN  
SEC. 12, T.8S., R.18E., G. & S.R.B. & M.  
DRAWN BY N.W. WISNER 6-16-91



Scale 1"=1000'

Map Showing Location Of Unpatented Lode Claims  
Located in Section 12, T.8S., R.18E., G. & S.R.B. & M.  
Pinal County, Arizona. Monuments Are All 2"x2"  
Posts Set in a Rock Monument.

RECORDED AT

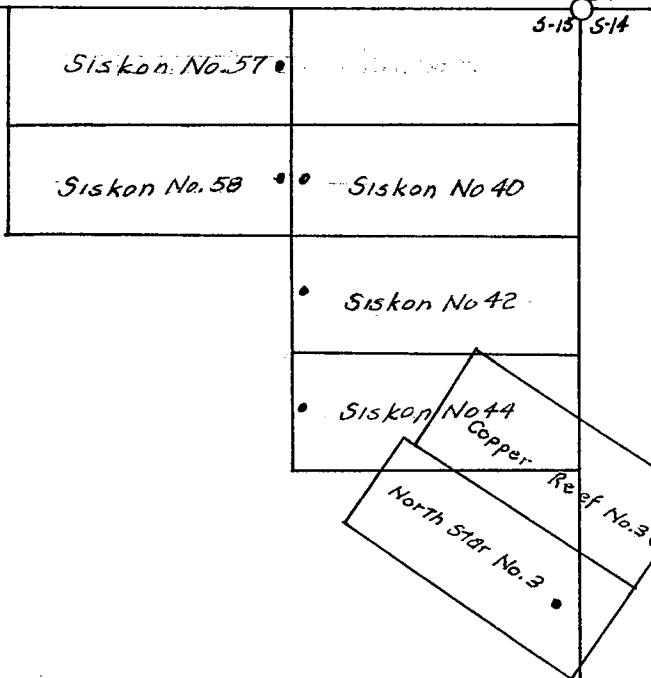
CLAIM	DKT.	PAGE	BLM SER. F-1
Albatross No.1	1758	856	
Albatross No.2	1758	857	
Albatross No.3	1758	858	
Albatross No.4	1758	859	
Albatross No.5	1758	860	
Albatross No.6	1758	861	
Albatross No.7	1758	862	
Albatross No.8	1758	863	
Mary #1	1758	830	
Clark No.1	1758	842	

6-9 5-10 T.8S., R.18E.

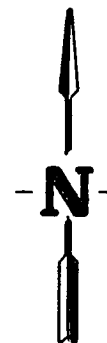
5-16 5-15

5-10 5-11

5-15 5-14



MAGMA COPPER CO., SAN MANUEL  
ARIZONA, PINAL COUNTY,  
UNPATENTED CLAIMS AS SHOWN  
SEC. 15, T.8S., R.18E., G.S.R.B.M.  
DRAWN BY N.W. WISNER 6-16-91



Scale 1" = 1000'

Map Showing Location Of Unpatented Lode Claims  
Located in Section 15, T.8S., R.18E., G.S.R.B.M.,  
Pinal County, Arizona. Monuments Are All 2" X 2"  
Posts Set in a Rock Monument.

5-16 5-15  
5-21 5-22

5-15 5-14  
5-22 5-23

RECORDED AT

CLAIM	DKT.	PAGE	BLM SER. NO.
Siskon No. 40	1758	865	
Siskon No. 42	1758	866	
Siskon No. 44	1758	867	
Siskon No. 57	1758	870	
Siskon No. 58	1758	871	
Copper Reef No. 3	1758	844	
North Star No. 3	1758	848	

NOTE: The Northeast Corner Of Siskon No 38 Is  
The Same As The Northeast Corner Of Section 15,  
T.8S., R.18E.



Map will be  
Sent @ ~~11~~ date *Bob*

\*\*\* U.S. DEPARTMENT OF THE INTERIOR \*\*\* BUREAU OF LAND MANAGEMENT \*\*\* ORCA \*\*\* GEOGRAPHIC CROSS REFERENCE \*\*\* 08/13/91 \*\*\*

-----  
GEOGRAPHIC STATE: ARIZONA                      MERIDIAN: 14      TOWNSHIP:    8-03      RANGE:    18-0E  
-----

SEC	SUBDIVISION	MTR	X-REFERENCE	NUMBER/TYPER/DISPOSITION/ACRES	PROPRIETOR/INTEREST/RELATIONSHIP
31	E2,E2W2			CASE: AZA    010785	READING & BATES PETR 100.00000% LESSEE
31	LOT 1-4			TYPE: 311111 O&G LSE NONCOMP PUB	
				DISP: CLOSED            08/01/86	
				ACRS: 00658.880	
14	SESW,S2SE			CASE: AZA    017845	FS CORONADO NF            100.00000% HOLDER
15	SWSE,SWSESE			TYPE: 281007 ROW-ROADS FEDERAL F	
22	NENE			DISP: AUTHORIZED    05/26/82	
23	N2NW			ACRS: 00013.800	
25	W2SE	14	5-03 15-0E	CASE: AZA    020347BF	AZ SLD                      100.00000% PATENTEE
		14	6-03 15-0E	TYPE: 221006 EX-STATE SEC 206, F	
		14	6-03 16-0E	DISP: AUTHORIZED    04/17/86	
		14	6-03 17-0E	ACRS: 70756.170	
		14	6-03 20-0E		
		14	7-03 16-0E		
		14	7-03 17-0E		
		14	7-03 19-0E		
		14	7-03 20-0E		
		14	8-03 16-0E		
		14	8-03 17-0E		
		14	9-03 17-0E		
		14	9-03 18-0E		
		14	10-03 18-0E		
		14	10-03 19-0E		
		14	11-03 16-0E		
		14	12-03 17-0E		
		14	12-03 18-0E		
		14	12-03 19-0E		
		14	12-03 20-0E		
		14	13-03 19-0E		
		14	13-03 20-0E		
		14	13-03 23-0E		
		14	14-03 19-0E		
		14	14-03 20-0E		
		14	15-03 19-0E		
		14	15-03 20-0E		
		14	15-03 21-0E		
		14	15-03 22-0E		
		14	15-03 23-0E		
		14	16-03 20-0E		
		14	16-03 21-0E		
		14	16-03 22-0E		
		14	21-03 23-0E		

-----  
CASE TYPE: ALL    DISPO: ALL

14    8-03    18-0E

-----  
 GEOGRAPHIC STATE: ARIZONA                      MERIDIAN: 14    TOWNSHIP: 8-08    RANGE: 18-0E  
 -----

SEC	SUBDIVISION	MTR X-REFERENCE	NUMBER/TYPER/DISPOSITION/ACRES	PROPRIETOR/INTEREST/RELATIONSHIP
10	SWSE	14 9-08 17-0E	CASE: AZAR 0005483	AZ PUBLIC SERVICE CO 100.00000% HOLDER
10	LOT 4		TYPE: 285002 ROW-POWER TRANS LIN	
15	S2NW,NENW,NWNE		DISP: AUTHORIZED 04/22/54	
			ACRS: 00008.400	

DEAD

DEAD

0514

1758-829

RECEIVED  
E.L.M.  
ARIZONA STATE OFFICE

AUG 13 12 54 PM '91

LOCATION NOTICE  
LODE CLAIM



OFFICIAL RECORDS OF  
PINAL COUNTY RECORDER  
KATHLEEN C. FELIX

DATE: 10 JUL 91 TIME: 0845  
FEE: \$5.00 \$4.00 \$.00  
PAGES: 001  
DOCKET: 1758 PAGE: 829  
INSTRUMENT # 014928

NOTICE IS HEREBY GIVEN that Chappo lode mining claim has been located by Magma Copper Company, a Delaware corporation, whose address is P.O. Box M, San Manuel, Arizona 85631, on the 14<sup>th</sup> day of June, 1991.

This claim is 1,500 feet long and 600 feet wide. This notice is posted on a location monument South 54 degrees 16 minutes 15 seconds East a distance of 25 feet from the northwest end center of the claim which is in Section 14, Township 8 S., Range 18 E., G. & S.R.B. & M., and is 25 feet from the northwest end and 1475 feet from the southeast end of this claim.

14/08 E 18 E N

The general course of this claim is from Northwest to Southeast.

This claim is located in Bunker Hill Mining District, Pinal County, Arizona, and is located in Section 14, where the location monument on which this notice is posted in Township 8 S., Range 18 E., G. & S.R.B. & M. The locality of the claim with reference to some natural object or permanent monument whereby the claim can be identified is as follows:

A MC 316099

From the Quarter Corner between Sec. 14 and 15, T. 8 S., R. 18 E., G. & S.R.B. & M., South 71 degrees 30 minutes East for a distance of 510 feet to the location monument. The southwest sideline of this claim is common with the northeast sideline of the North Star No. 2 mining claim.

DATED AND POSTED on the ground the day and year first above written.

Locator(s)

Edwin Weber  
Norman Williams

STATE OF ARIZONA )  
 ) ss  
COUNTY OF PINAL )

Witness my hand and official seal  
the day and year aforesaid.

I hereby certify that the  
within instrument was filed  
and recorded at request of

\_\_\_\_\_  
County Recorder  
\_\_\_\_\_  
Deputy Recorder

on \_\_\_\_\_ at  
\_\_\_\_\_ M., Docket \_\_\_\_\_  
Page \_\_\_\_\_.

Fee: \$3.00

Indexed	Photostat Compared	Blotted